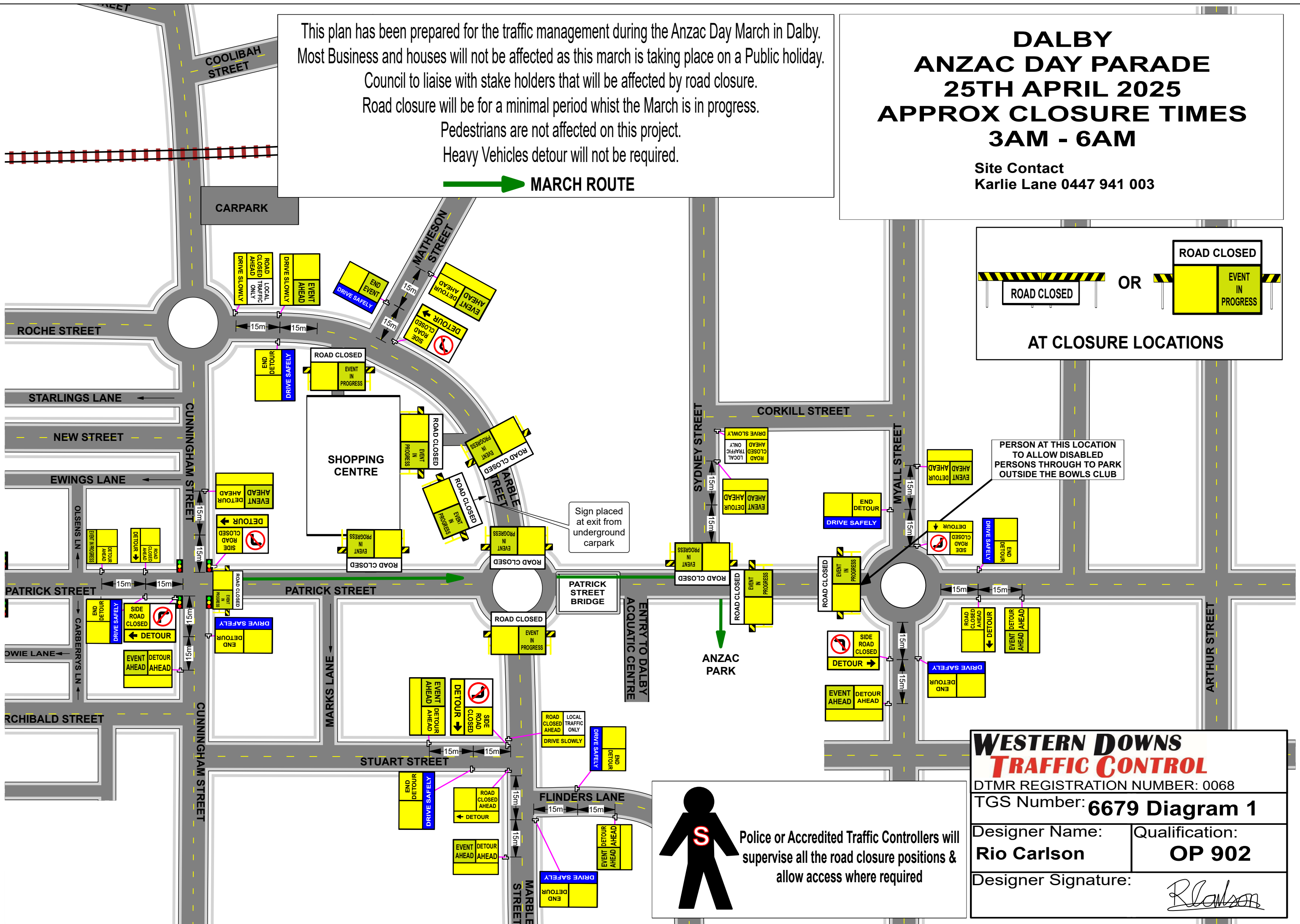
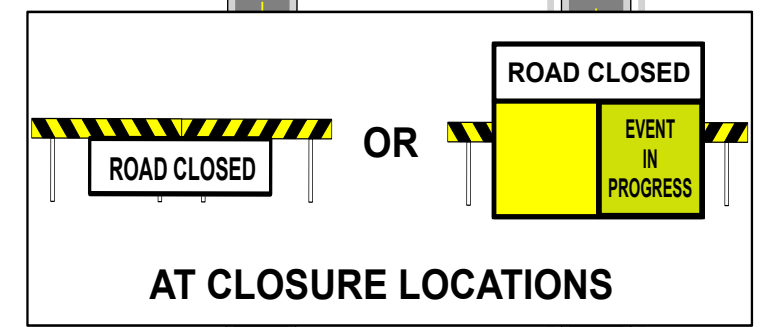


This plan has been prepared for the traffic management during the Anzac Day March in Dalby.
Most Business and houses will not be affected as this march is taking place on a Public holiday.
Council to liaise with stake holders that will be affected by road closure.
Road closure will be for a minimal period whilst the March is in progress.
Pedestrians are not affected on this project.
Heavy Vehicles detour will not be required.


 **MARCH ROUTE**

DALBY ANZAC DAY PARADE 25TH APRIL 2025 APPROX CLOSURE TIMES 3AM - 6AM

Site Contact
Karlie Lane 0447 941 003



PERSON AT THIS LOCATION
TO ALLOW DISABLED
PERSONS THROUGH TO PARK
OUTSIDE THE BOWLS CLUB



Police or Accredited Traffic Controllers will
supervise all the road closure positions &
allow access where required

WESTERN DOWNS
TRAFFIC CONTROL
DTMR REGISTRATION NUMBER: 0068
TGS Number: **6679 Diagram 1**

Designer Name: Rio Carlson	Qualification: OP 902
Designer Signature: 	

 MARCH ROUTE

Site Contact
Karlie Lane 0447 941 003



-  Barrier Board
-  Closure / Parade Location
-  Cone Spacing 2m
-  Lane Width: 3.0m min + 0.3m clearance
-  Sign Mountings (S/Term): 200mm (H)
-  Spotter

WESTERN DOWNS TRAFFIC CONTROL

DTMR REGISTRATION NUMBER: 0068


TGS Number: **6679 Diagram 2**

Designer Name:
Rio Carlson

Qualification:	OP 902
----------------	---------------

Designer Signature:

R. Carlson



Police or Accredited Traffic Controllers will supervise all the road closure positions & allow access where required