

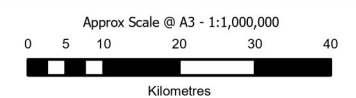
DRAFT

DISCLAIMER:
While every care is taken to ensure the accuracy of this product, the Western Downs Regional Council makes any representations or warranties about its accuracy, reliability, completeness or suitability for any particular purpose and disclaims all responsibility and all liability (including without limitation, liability in negligence) for all expenses, losses, damages (including indirect or consequential damage) and costs that may occur as a result of the product being inaccurate or incomplete in any way or for any reason.

Base material reproduced with the permission of the Director-General, Department of Resources
© The State of Queensland (Department of Resources) [2023]

DATA SOURCES: WDRC, QSpatial
Cadastral Boundaries - May 2023 (© State of Queensland (Department of Resources) 2021)

Copyright Western Downs Regional Council 2023
Date Generated : 26/06/2023
Revision 3.0
Coordinate System: GDA 1994 MGA Zone 56



Legend

- Scenic Routes
- Scenic Routes Buffer (100m)
- High Landscape Value Areas
- Urban Gateways
- Other
 - Council Boundary
 - Property Boundary
 - Waterway

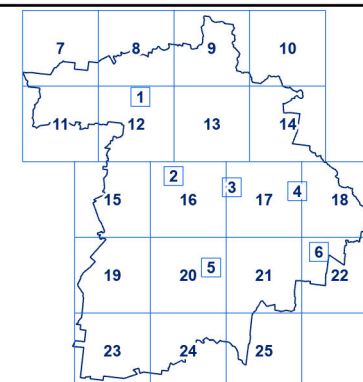

DRAFT

DISCLAIMER:
While every care is taken to ensure the accuracy of this product, the Western Downs Regional Council makes any representations or warranties about its accuracy, reliability, completeness or suitability for any particular purpose and disclaims all responsibility and all liability (including without limitation, liability in negligence) for all expenses, losses, damages (including indirect or consequential damage) and costs that may occur as a result of the product being inaccurate or incomplete in any way or for any reason.

Base material reproduced with the permission of the Director-General, Department of Resources
© The State of Queensland (Department of Resources) [2023]

DATA SOURCES: WDRC, QSpatial
Cadastral Boundaries - May 2023 (© State of Queensland (Department of Resources) 2021)

Copyright Western Downs Regional Council 2023
Date Generated : 26/06/2023
Revision 3.0
Coordinate System: GDA 1994 MGA Zone 56



OM-011.01

Legend

- Scenic Routes
- Scenic Routes Buffer (100m)
- High Landscape Value Areas
- Urban Gateways

Other

- Council Boundary
- Property Boundary
- Waterway

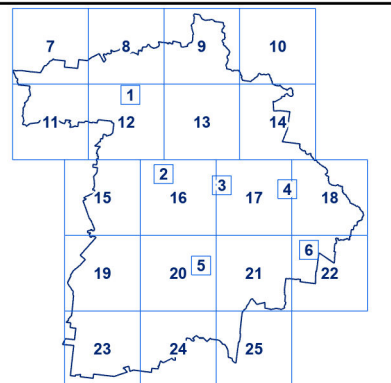
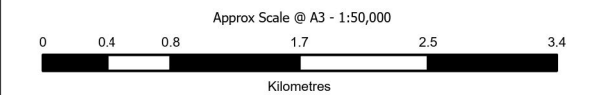
DRAFT

DISCLAIMER:
While every care is taken to ensure the accuracy of this product, the Western Downs Regional Council makes any representations or warranties about its accuracy, reliability, completeness or suitability for any particular purpose and disclaims all responsibility and all liability (including without limitation, liability in negligence) for all expenses, losses, damages (including indirect or consequential damage) and costs that may occur as a result of the product being inaccurate or incomplete in any way or for any reason.

Base material reproduced with the permission of the Director-General, Department of Resources © The State of Queensland (Department of Resources) [2023]

DATA SOURCES: WDRC, QSpatial
Cadastral Boundaries - May 2023 (© State of Queensland (Department of Resources) 2021)

Copyright Western Downs Regional Council 2023
Date Generated : 26/06/2023
Revision 3.0
Coordinate System: GDA 1994 MGA Zone 56



OM-011.02



Legend

Scenic Routes

Scenic Routes Buffer (100m)

High Landscape Value Areas

Urban Gateways

Other

Council Boundary

Property Boundary

Waterway

DRAFT

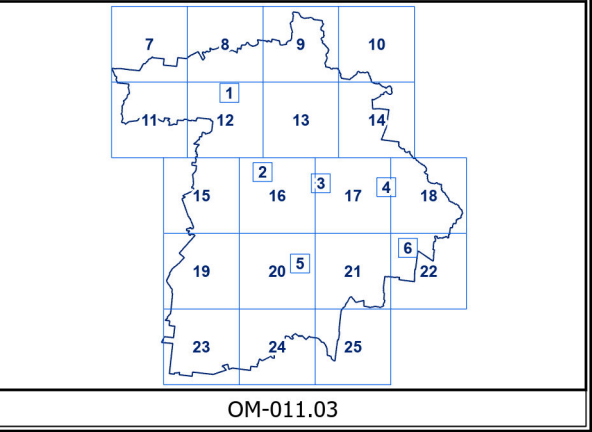
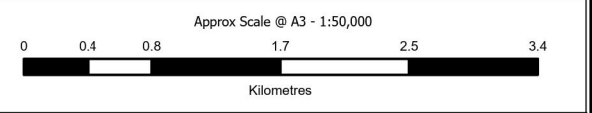
DISCLAIMER:
While every care is taken to ensure the accuracy of this product, the Western Downs Regional Council makes any representations or warranties about its accuracy, reliability, completeness or suitability for any particular purpose and disclaims all responsibility and all liability (including without limitation, liability in negligence) for all expenses, losses, damages (including indirect or consequential damage) and costs that may occur as a result of the product being inaccurate or incomplete in any way or for any reason.

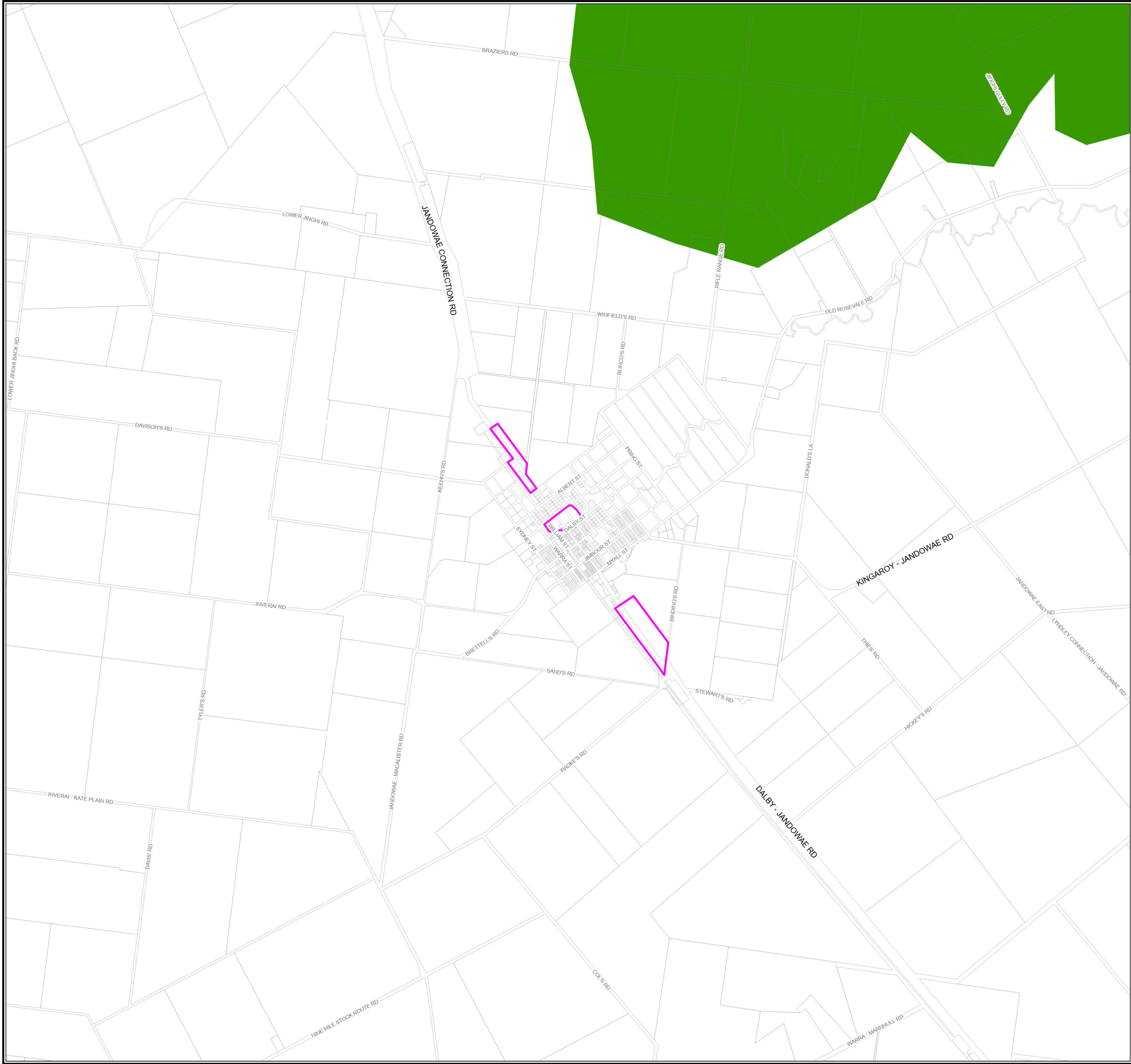
Base material reproduced with the permission of the Director-General, Department of Resources © The State of Queensland (Department of Resources) [2023]

DATA SOURCES: WDRC, QSpatial
Cadastral Boundaries - May 2023 (© State of Queensland (Department of Resources) 2021)

Copyright Western Downs Regional Council 2023
Date Generated : 26/06/2023
Revision 3.0
Coordinate System: GDA 1994 MGA Zone 56

N





Legend

Scenic Routes

Scenic Routes Buffer (100m)

High Landscape Value Areas

Urban Gateways

Other

Council Boundary

Property Boundary

Waterway

DRAFT

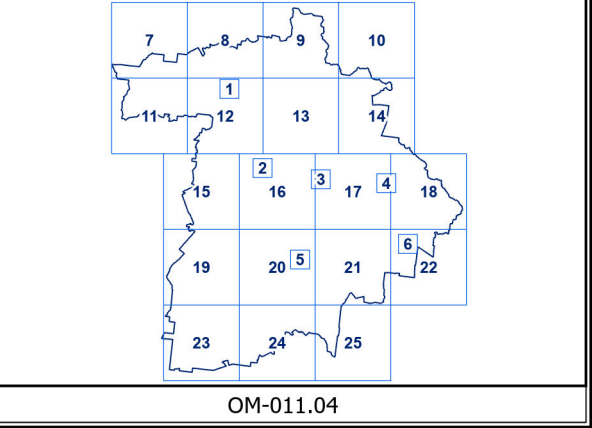
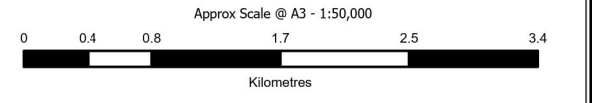
DISCLAIMER:
While every care is taken to ensure the accuracy of this product, the Western Downs Regional Council makes any representations or warranties about its accuracy, reliability, completeness or suitability for any particular purpose and disclaims all responsibility and all liability (including without limitation, liability in negligence) for all expenses, losses, damages (including indirect or consequential damage) and costs that may occur as a result of the product being inaccurate or incomplete in any way or for any reason.

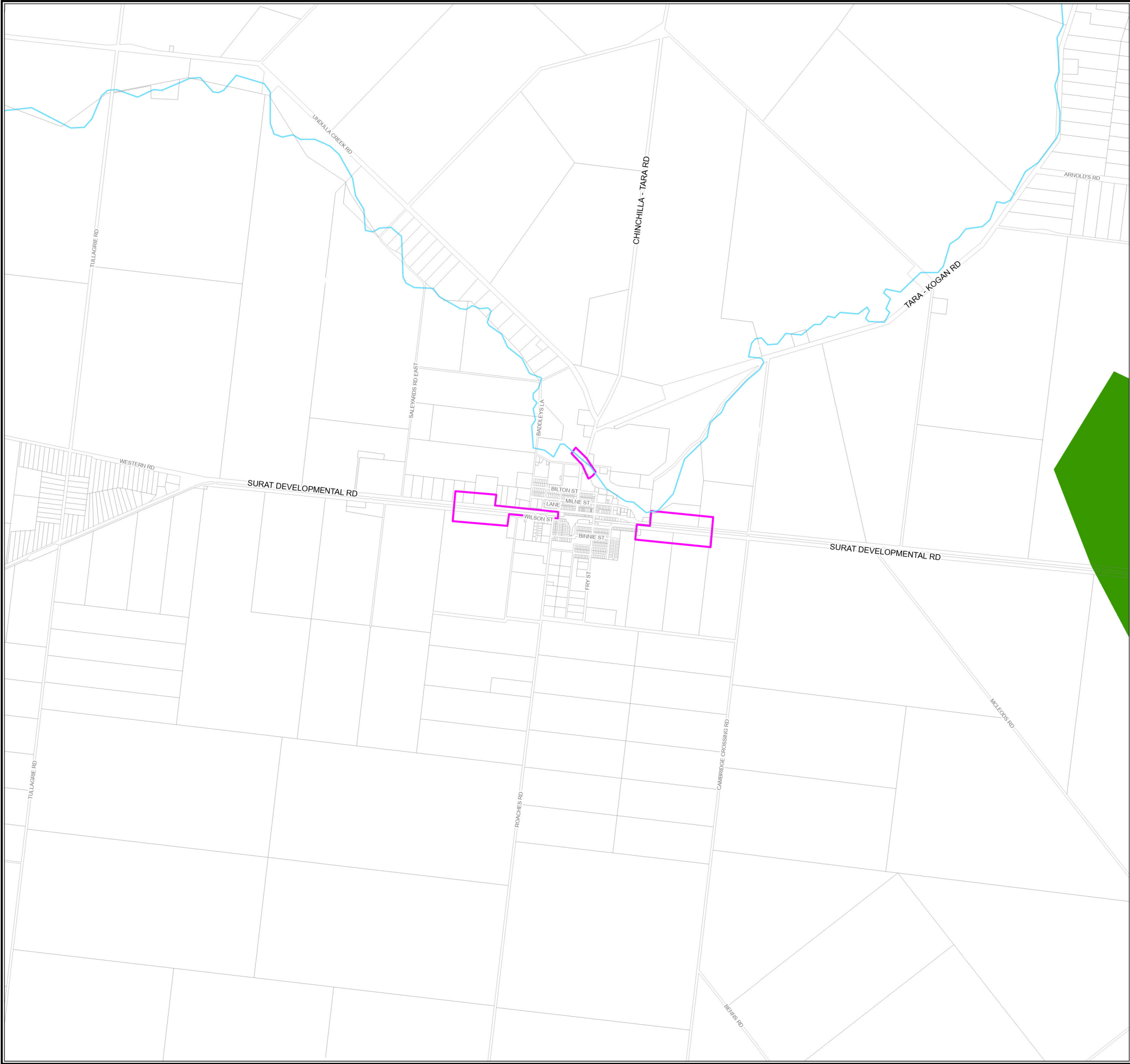
Base material reproduced with the permission of the Director-General, Department of Resources © The State of Queensland (Department of Resources) [2023]

DATA SOURCES: WDRC, QSpatial
Cadastral Boundaries - May 2023 (© State of Queensland (Department of Resources) 2021)

Copyright Western Downs Regional Council 2023
Date Generated : 26/06/2023
Revision 3.0
Coordinate System: GDA 1994 MGA Zone 56

N





Legend

- Scenic Routes
- Scenic Routes Buffer (100m)
- High Landscape Value Areas
- Urban Gateways

Other

- Council Boundary
- Property Boundary
- Waterway

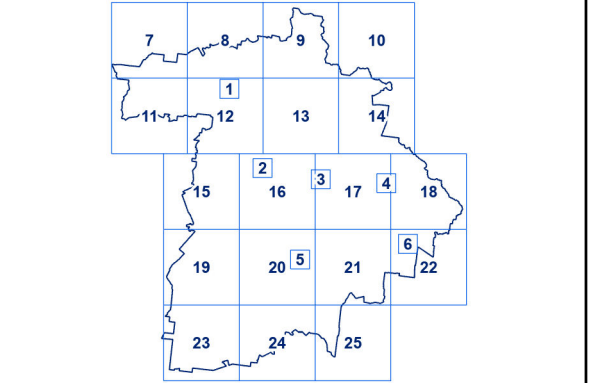
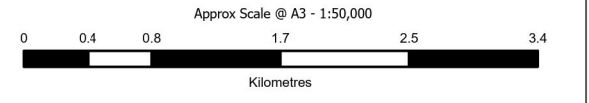
DRAFT

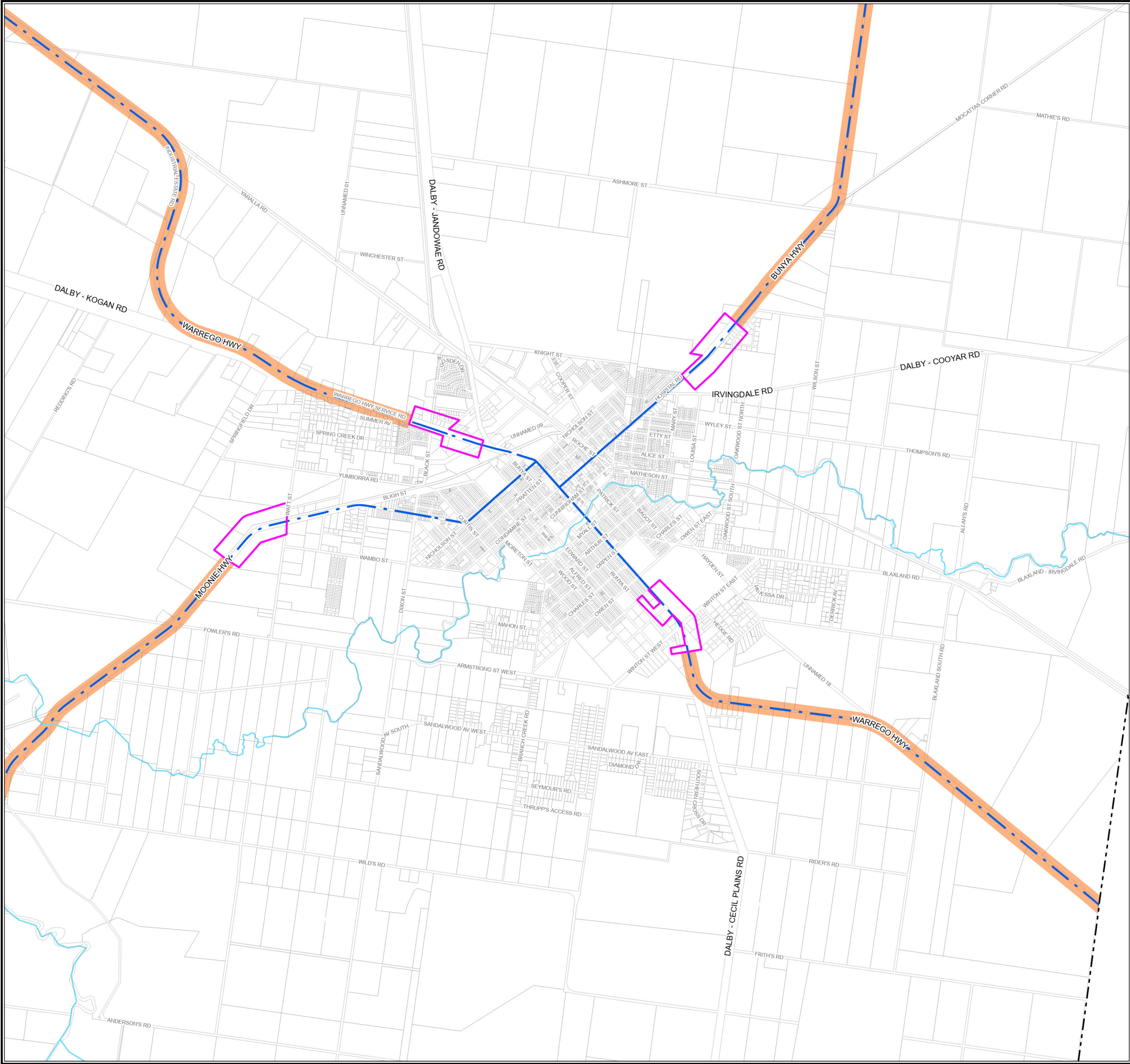
DISCLAIMER:
While every care is taken to ensure the accuracy of this product, the Western Downs Regional Council makes any representations or warranties about its accuracy, reliability, completeness or suitability for any particular purpose and disclaims all responsibility and all liability (including without limitation, liability in negligence) for all expenses, losses, damages (including indirect or consequential damage) and costs that may occur as a result of the product being inaccurate or incomplete in any way or for any reason.

Base material reproduced with the permission of the Director-General, Department of Resources © The State of Queensland (Department of Resources) [2023]

DATA SOURCES: WDRC, QSpatial
Cadastral Boundaries - May 2023 (© State of Queensland (Department of Resources) 2021)

Copyright Western Downs Regional Council 2023
Date Generated : 26/06/2023
Revision 3.0
Coordinate System: GDA 1994 MGA Zone 56





Legend

Scenic Routes

Scenic Routes Buffer (100m)

High Landscape Value Areas

Urban Gateways

Other

Council Boundary

Property Boundary

Waterway

DRAFT

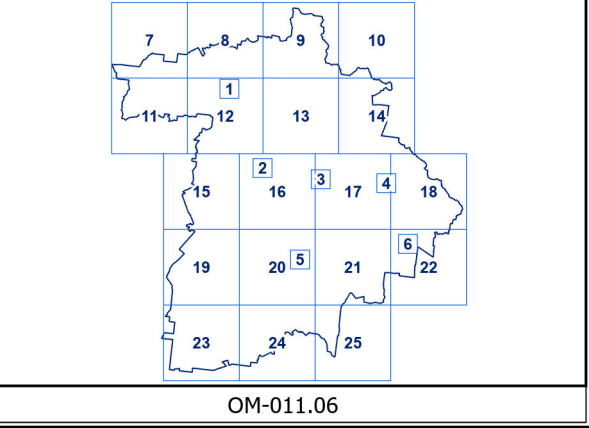
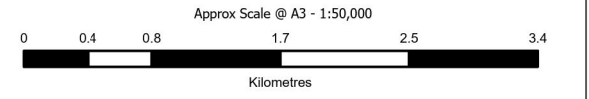
DISCLAIMER:
While every care is taken to ensure the accuracy of this product, the Western Downs Regional Council makes any representations or warranties about its accuracy, reliability, completeness or suitability for any particular purpose and disclaims all responsibility and all liability (including without limitation, liability in negligence) for all expenses, losses, damages (including indirect or consequential damage) and costs that may occur as a result of the product being inaccurate or incomplete in any way or for any reason.

Base material reproduced with the permission of the Director-General, Department of Resources © The State of Queensland (Department of Resources) [2023]

DATA SOURCES: WDRC, QSpatial
Cadastral Boundaries - May 2023 (© State of Queensland (Department of Resources) 2021)

Copyright Western Downs Regional Council 2023
Date Generated : 26/06/2023
Revision 3.0
Coordinate System: GDA 1994 MGA Zone 56





Legend

- Scenic Routes
- Scenic Routes Buffer (100m)
- High Landscape Value Areas
- Urban Gateways

Other

- Council Boundary
- Property Boundary
- Waterway

8

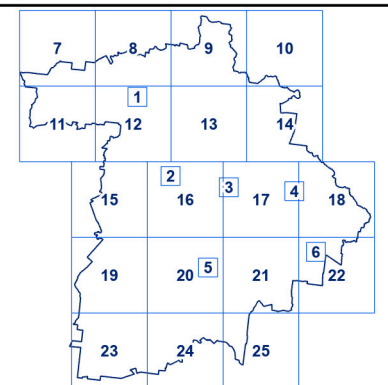
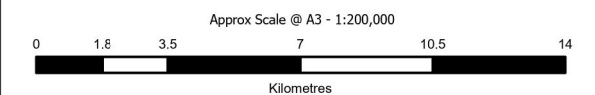
DRAFT

DISCLAIMER:
While every care is taken to ensure the accuracy of this product, the Western Downs Regional Council makes any representations or warranties about its accuracy, reliability, completeness or suitability for any particular purpose and disclaims all responsibility and all liability (including without limitation, liability in negligence) for all expenses, losses, damages (including indirect or consequential damage) and costs that may occur as a result of the product being inaccurate or incomplete in any way or for any reason.

Base material reproduced with the permission of the Director-General, Department of Resources
© The State of Queensland (Department of Resources) [2023]

DATA SOURCES: WDRC, QSpatial
Cadastral Boundaries - May 2023 (© State of Queensland (Department of Resources) 2021)

Copyright Western Downs Regional Council 2023
Date Generated : 26/06/2023
Revision 3.0
Coordinate System: GDA 1994 MGA Zone 56



OM-011.07

11

Legend

- Scenic Routes
- Scenic Routes Buffer (100m)
- High Landscape Value Areas
- Urban Gateways

Other

- Council Boundary
- Property Boundary
- Waterway

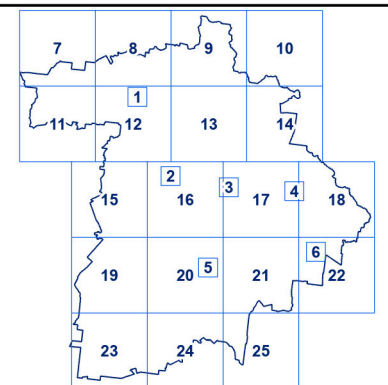
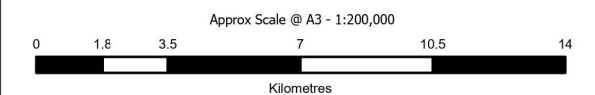
DRAFT

DISCLAIMER:
While every care is taken to ensure the accuracy of this product, the Western Downs Regional Council makes any representations or warranties about its accuracy, reliability, completeness or suitability for any particular purpose and disclaims all responsibility and all liability (including without limitation, liability in negligence) for all expenses, losses, damages (including indirect or consequential damage) and costs that may occur as a result of the product being inaccurate or incomplete in any way or for any reason.

Base material reproduced with the permission of the Director-General, Department of Resources
© The State of Queensland (Department of Resources) [2023]

DATA SOURCES: WDRC, QSpatial
Cadastral Boundaries - May 2023 (© State of Queensland (Department of Resources) 2021)

Copyright Western Downs Regional Council 2023
Date Generated : 26/06/2023
Revision 3.0
Coordinate System: GDA 1994 MGA Zone 56



OM-011.08

Legend

- Scenic Routes
- Scenic Routes Buffer (100m)
- High Landscape Value Areas
- Urban Gateways
- Other**
 - Council Boundary
 - Property Boundary
 - Waterway

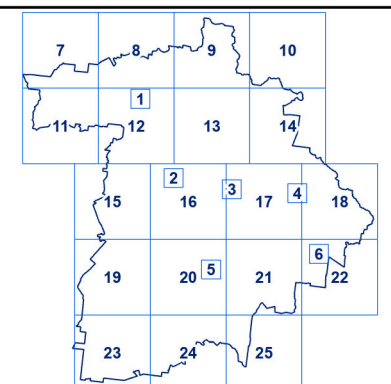
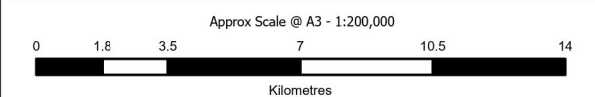
DRAFT

DISCLAIMER:
While every care is taken to ensure the accuracy of this product, the Western Downs Regional Council makes any representations or warranties about its accuracy, reliability, completeness or suitability for any particular purpose and disclaims all responsibility and all liability (including without limitation, liability in negligence) for all expenses, losses, damages (including indirect or consequential damage) and costs that may occur as a result of the product being inaccurate or incomplete in any way or for any reason.

Base material reproduced with the permission of the Director-General, Department of Resources
© The State of Queensland (Department of Resources) [2023]

DATA SOURCES: WDRC, QSpatial
Cadastral Boundaries - May 2023 (© State of Queensland (Department of Resources) 2021)

Copyright Western Downs Regional Council 2023
Date Generated : 26/06/2023
Revision 3.0
Coordinate System: GDA 1994 MGA Zone 56



OM-011.09

Legend

- Scenic Routes
- Scenic Routes Buffer (100m)
- High Landscape Value Areas
- Urban Gateways

Other

- Council Boundary
- Property Boundary
- Waterway

DRAFT

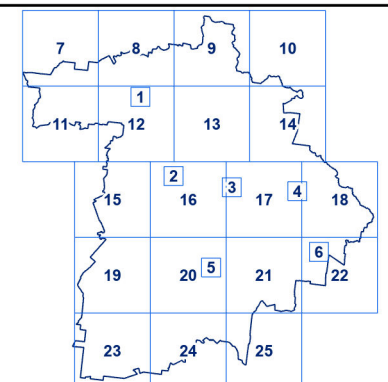
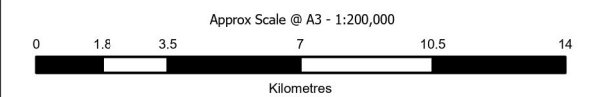
DISCLAIMER:

While every care is taken to ensure the accuracy of this product, the Western Downs Regional Council makes any representations or warranties about its accuracy, reliability, completeness or suitability for any particular purpose and disclaims all responsibility and all liability (including without limitation, liability in negligence) for all expenses, losses, damages (including indirect or consequential damage) and costs that may occur as a result of the product being inaccurate or incomplete in any way or for any reason.

Base material reproduced with the permission of the Director-General, Department of Resources
© The State of Queensland (Department of Resources) [2023]

DATA SOURCES: WDRC, QSpatial
Cadastral Boundaries - May 2023 (© State of Queensland (Department of Resources) 2021)

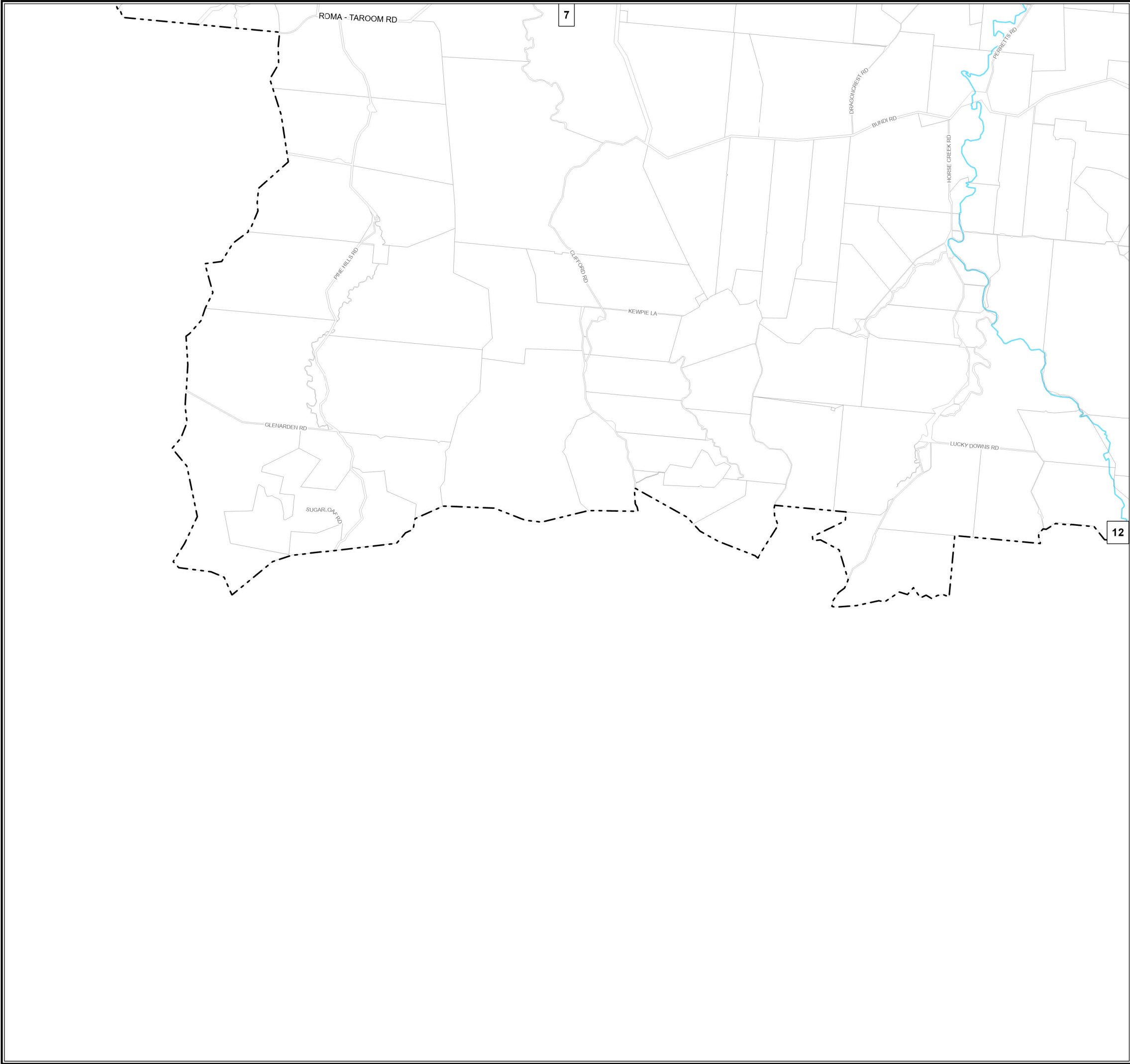
Copyright Western Downs Regional Council 2023
Date Generated : 26/06/2023
Revision 3.0
Coordinate System: GDA 1994 MGA Zone 56



OM-011.10

9

14





Western Downs
Regional Council

Planning Scheme

Scenic Amenity Overlay
Map (OM-011)

Legend

- Scenic Routes
- Scenic Routes Buffer (100m)
- High Landscape Value Areas
- Urban Gateways

Other

- Council Boundary
- Property Boundary
- Waterway

DRAFT

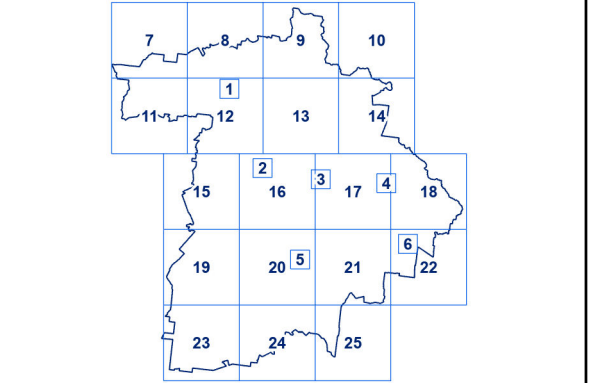
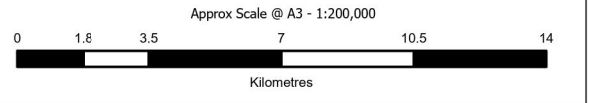
DISCLAIMER:
While every care is taken to ensure the accuracy of this product, the Western Downs Regional Council makes any representations or warranties about its accuracy, reliability, completeness or suitability for any particular purpose and disclaims all responsibility and all liability (including without limitation, liability in negligence) for all expenses, losses, damages (including indirect or consequential damage) and costs that may occur as a result of the product being inaccurate or incomplete in any way or for any reason.

Base material reproduced with the permission of the Director-General, Department of Resources © The State of Queensland (Department of Resources) [2023]

DATA SOURCES: WDRC, QSpatial
Cadastral Boundaries - May 2023 (© State of Queensland (Department of Resources) 2021)

Copyright Western Downs Regional Council 2023
Date Generated : 26/06/2023
Revision 3.0
Coordinate System: GDA 1994 MGA Zone 56

N



Legend

- Scenic Routes
- Scenic Routes Buffer (100m)
- High Landscape Value Areas
- Urban Gateways

Other

- Council Boundary
- Property Boundary
- Waterway

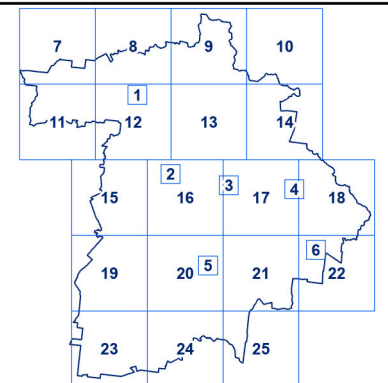
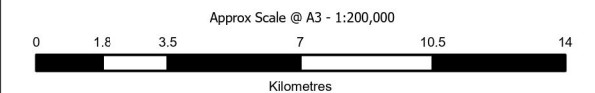
DRAFT

DISCLAIMER:
While every care is taken to ensure the accuracy of this product, the Western Downs Regional Council makes any representations or warranties about its accuracy, reliability, completeness or suitability for any particular purpose and disclaims all responsibility and all liability (including without limitation, liability in negligence) for all expenses, losses, damages (including indirect or consequential damage) and costs that may occur as a result of the product being inaccurate or incomplete in any way or for any reason.

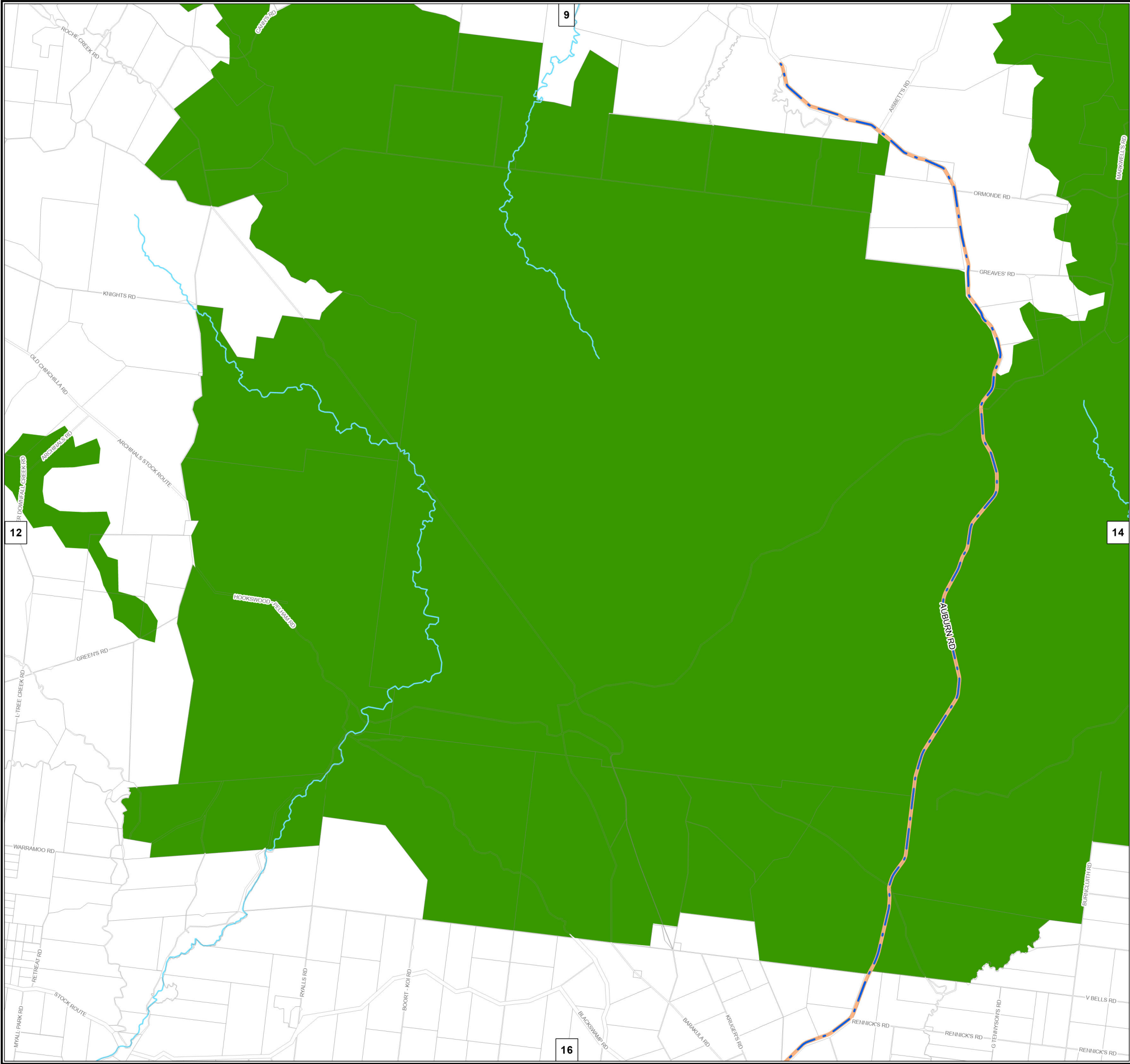
Base material reproduced with the permission of the Director-General, Department of Resources © The State of Queensland (Department of Resources) [2023]

DATA SOURCES: WDRC, QSpatial
Cadastral Boundaries - May 2023 (© State of Queensland (Department of Resources) 2021)

Copyright Western Downs Regional Council 2023
Date Generated : 26/06/2023
Revision 3.0
Coordinate System: GDA 1994 MGA Zone 56



OM-011.12



Legend

- Scenic Routes
- Scenic Routes Buffer (100m)
- High Landscape Value Areas
- Urban Gateways

Other

- Council Boundary
- Property Boundary
- Waterway

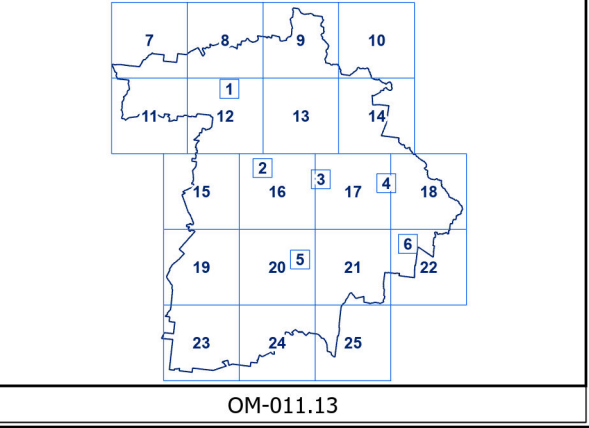
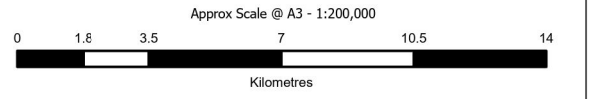
DRAFT

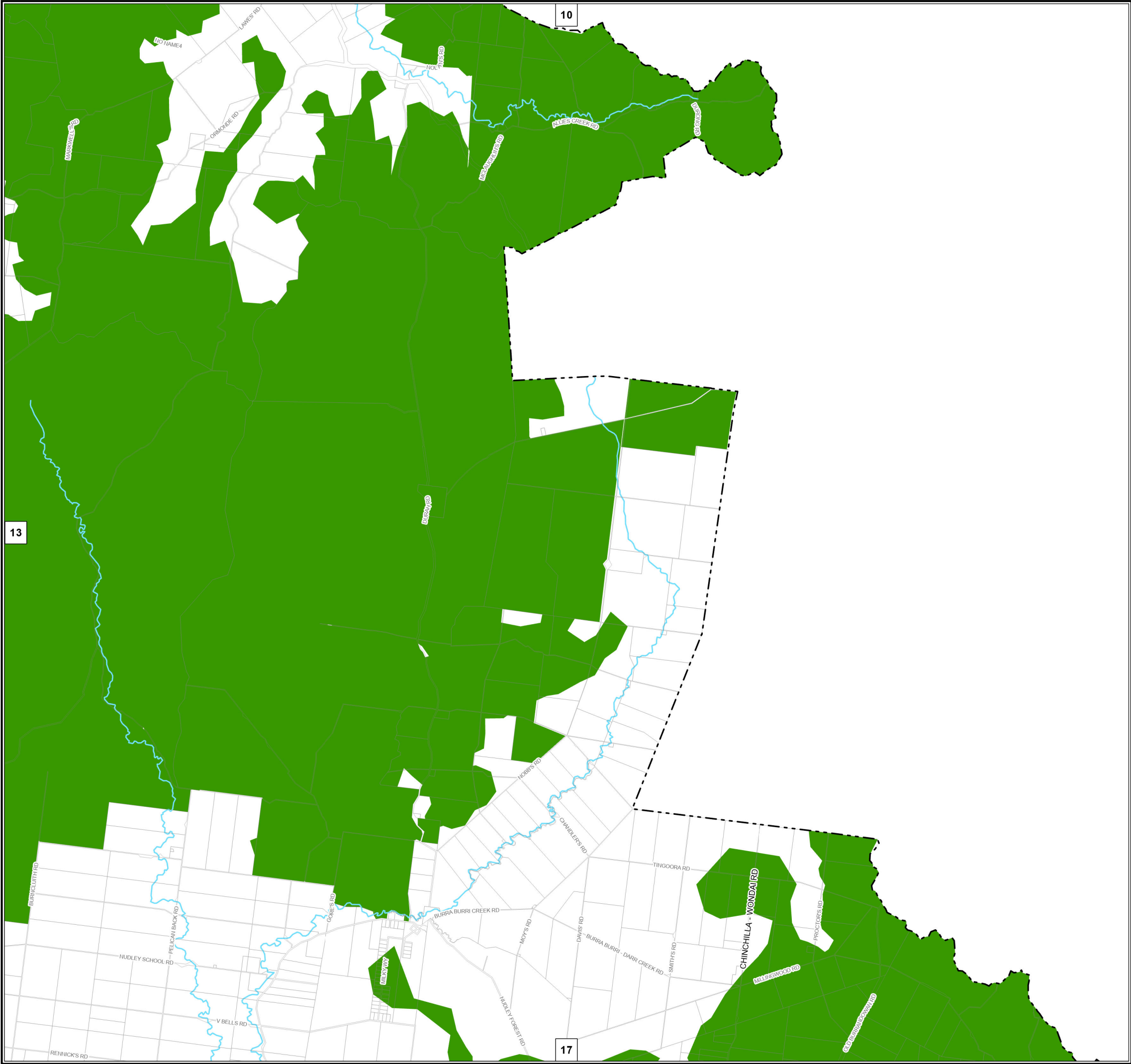
DISCLAIMER:
While every care is taken to ensure the accuracy of this product, the Western Downs Regional Council makes any representations or warranties about its accuracy, reliability, completeness or suitability for any particular purpose and disclaims all responsibility and all liability (including without limitation, liability in negligence) for all expenses, losses, damages (including indirect or consequential damage) and costs that may occur as a result of the product being inaccurate or incomplete in any way or for any reason.

Base material reproduced with the permission of the Director-General, Department of Resources © The State of Queensland (Department of Resources) [2023]

DATA SOURCES: WDRC, QSpatial
Cadastral Boundaries - May 2023 (© State of Queensland (Department of Resources) 2021)

Copyright Western Downs Regional Council 2023
Date Generated : 26/06/2023
Revision 3.0
Coordinate System: GDA 1994 MGA Zone 56





Legend

- Scenic Routes
- Scenic Routes Buffer (100m)
- High Landscape Value Areas
- Urban Gateways

Other

- Council Boundary
- Property Boundary
- Waterway

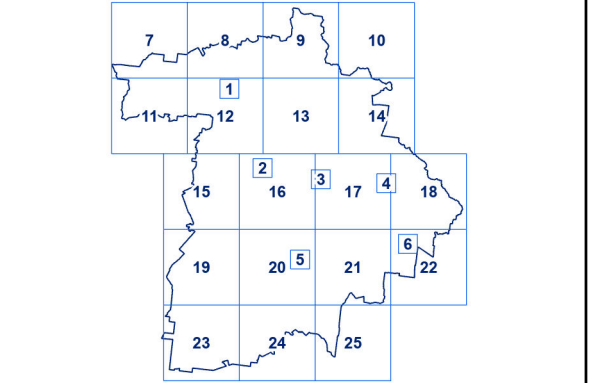
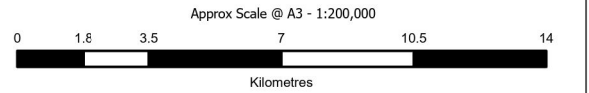
DRAFT

DISCLAIMER:
While every care is taken to ensure the accuracy of this product, the Western Downs Regional Council makes any representations or warranties about its accuracy, reliability, completeness or suitability for any particular purpose and disclaims all responsibility and all liability (including without limitation, liability in negligence) for all expenses, losses, damages (including indirect or consequential damage) and costs that may occur as a result of the product being inaccurate or incomplete in any way or for any reason.

Base material reproduced with the permission of the Director-General, Department of Resources © The State of Queensland (Department of Resources) [2023]

DATA SOURCES: WDRC, QSpatial
Cadastral Boundaries - May 2023 (© State of Queensland (Department of Resources) 2021)

Copyright Western Downs Regional Council 2023
Date Generated : 26/06/2023
Revision 3.0
Coordinate System: GDA 1994 MGA Zone 56





Legend

- Scenic Routes
- Scenic Routes Buffer (100m)
- High Landscape Value Areas
- Urban Gateways
- Other**
 - Council Boundary
 - Property Boundary
 - Waterway

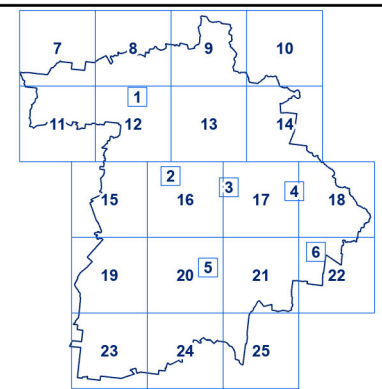
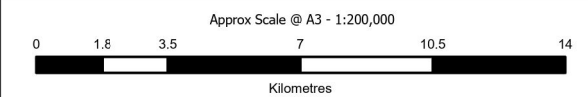
DRAFT

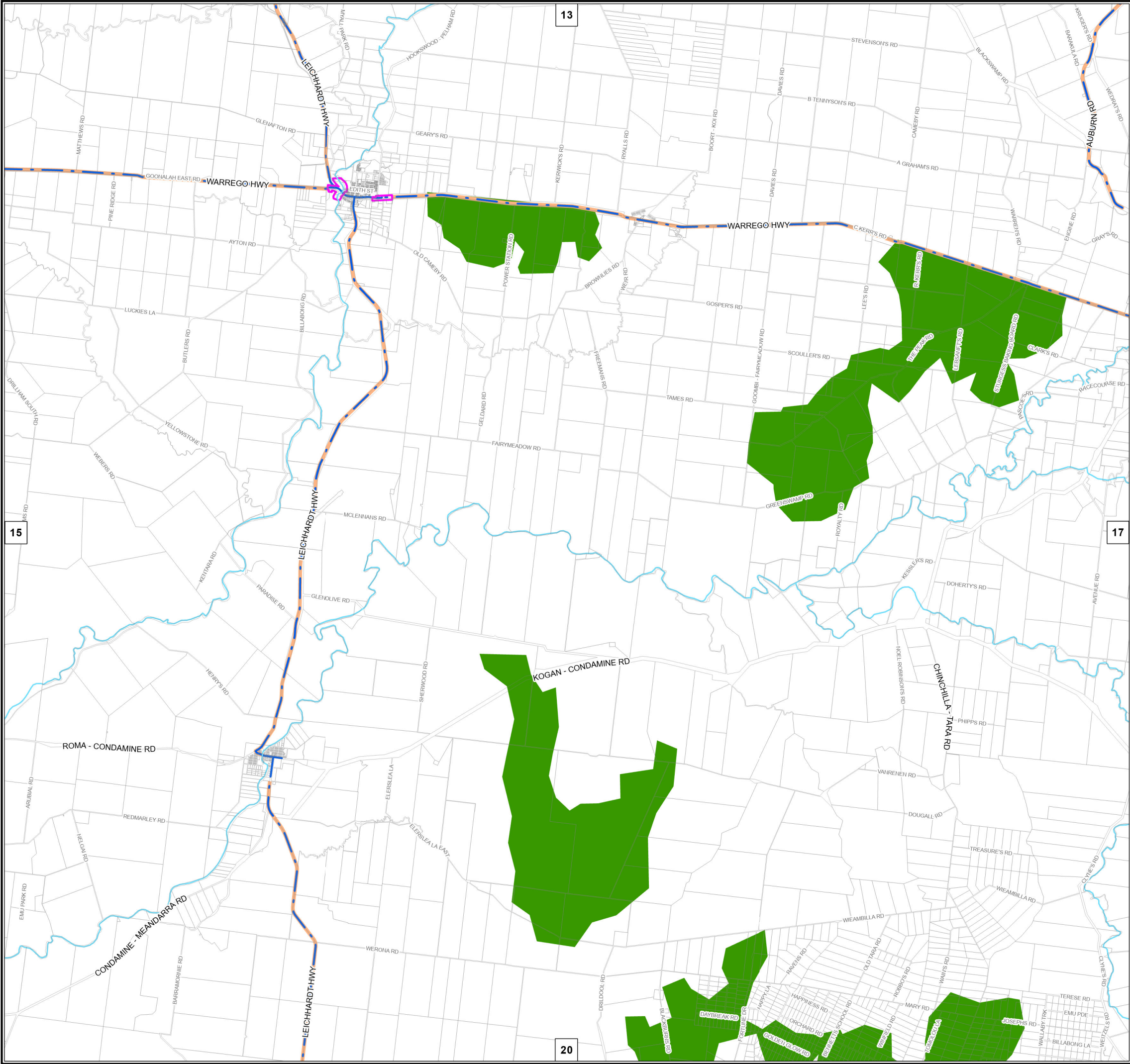
DISCLAIMER:
While every care is taken to ensure the accuracy of this product, the Western Downs Regional Council makes any representations or warranties about its accuracy, reliability, completeness or suitability for any particular purpose and disclaims all responsibility and all liability (including without limitation, liability in negligence) for all expenses, losses, damages (including indirect or consequential damage) and costs that may occur as a result of the product being inaccurate or incomplete in any way or for any reason.

Base material reproduced with the permission of the Director-General, Department of Resources © The State of Queensland (Department of Resources) [2023]

DATA SOURCES: WDRC, QSpatial
Cadastral Boundaries - May 2023 (© State of Queensland (Department of Resources) 2021)

Copyright Western Downs Regional Council 2023
Date Generated : 26/06/2023
Revision 3.0
Coordinate System: GDA 1994 MGA Zone 56





Legend

Scenic Routes

Scenic Routes Buffer (100m)

High Landscape Value Areas

Urban Gateways

Other

Council Boundary

Property Boundary

Waterway

DRAFT

DISCLAIMER:
While every care is taken to ensure the accuracy of this product, the Western Downs Regional Council makes any representations or warranties about its accuracy, reliability, completeness or suitability for any particular purpose and disclaims all responsibility and all liability (including without limitation, liability in negligence) for all expenses, losses, damages (including indirect or consequential damage) and costs that may occur as a result of the product being inaccurate or incomplete in any way or for any reason.

Base material reproduced with the permission of the Director-General, Department of Resources © The State of Queensland (Department of Resources) [2023]

DATA SOURCES: WDRC, QSpatial
Cadastral Boundaries - May 2023 (© State of Queensland (Department of Resources) 2021)

Copyright Western Downs Regional Council 2023
Date Generated : 26/06/2023
Revision 3.0
Coordinate System: GDA 1994 MGA Zone 56

N

0 1.8 3.5 7 10.5 14
Kilometres

OM-011.16

Legend

- Scenic Routes
- Scenic Routes Buffer (100m)
- High Landscape Value Areas
- Urban Gateways
- Other
 - Council Boundary
 - Property Boundary
 - Waterway

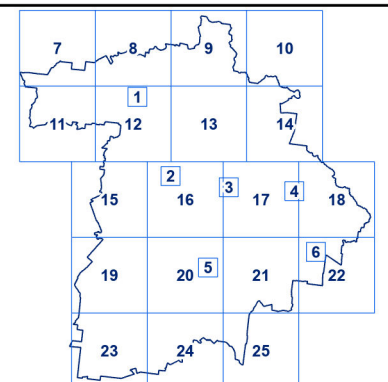
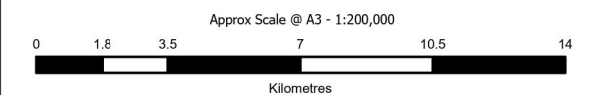
DRAFT

DISCLAIMER:
While every care is taken to ensure the accuracy of this product, the Western Downs Regional Council makes any representations or warranties about its accuracy, reliability, completeness or suitability for any particular purpose and disclaims all responsibility and all liability (including without limitation, liability in negligence) for all expenses, losses, damages (including indirect or consequential damage) and costs that may occur as a result of the product being inaccurate or incomplete in any way or for any reason.

Base material reproduced with the permission of the Director-General, Department of Resources
© The State of Queensland (Department of Resources) [2023]

DATA SOURCES: WDRC, QSpatial
Cadastral Boundaries - May 2023 (© State of Queensland (Department of Resources) 2021)

Copyright Western Downs Regional Council 2023
Date Generated : 26/06/2023
Revision 3.0
Coordinate System: GDA 1994 MGA Zone 56



OM-011.18

Legend

- Scenic Routes
 - Scenic Routes Buffer (100m)
 - High Landscape Value Areas
 - Urban Gateways
- Other**
- Council Boundary
 - Property Boundary
 - Waterway

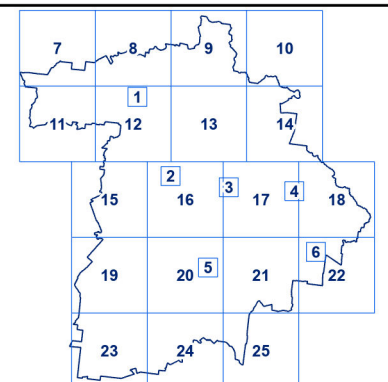
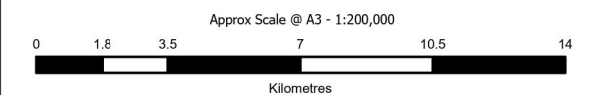
DRAFT

DISCLAIMER:
While every care is taken to ensure the accuracy of this product, the Western Downs Regional Council makes any representations or warranties about its accuracy, reliability, completeness or suitability for any particular purpose and disclaims all responsibility and all liability (including without limitation, liability in negligence) for all expenses, losses, damages (including indirect or consequential damage) and costs that may occur as a result of the product being inaccurate or incomplete in any way or for any reason.

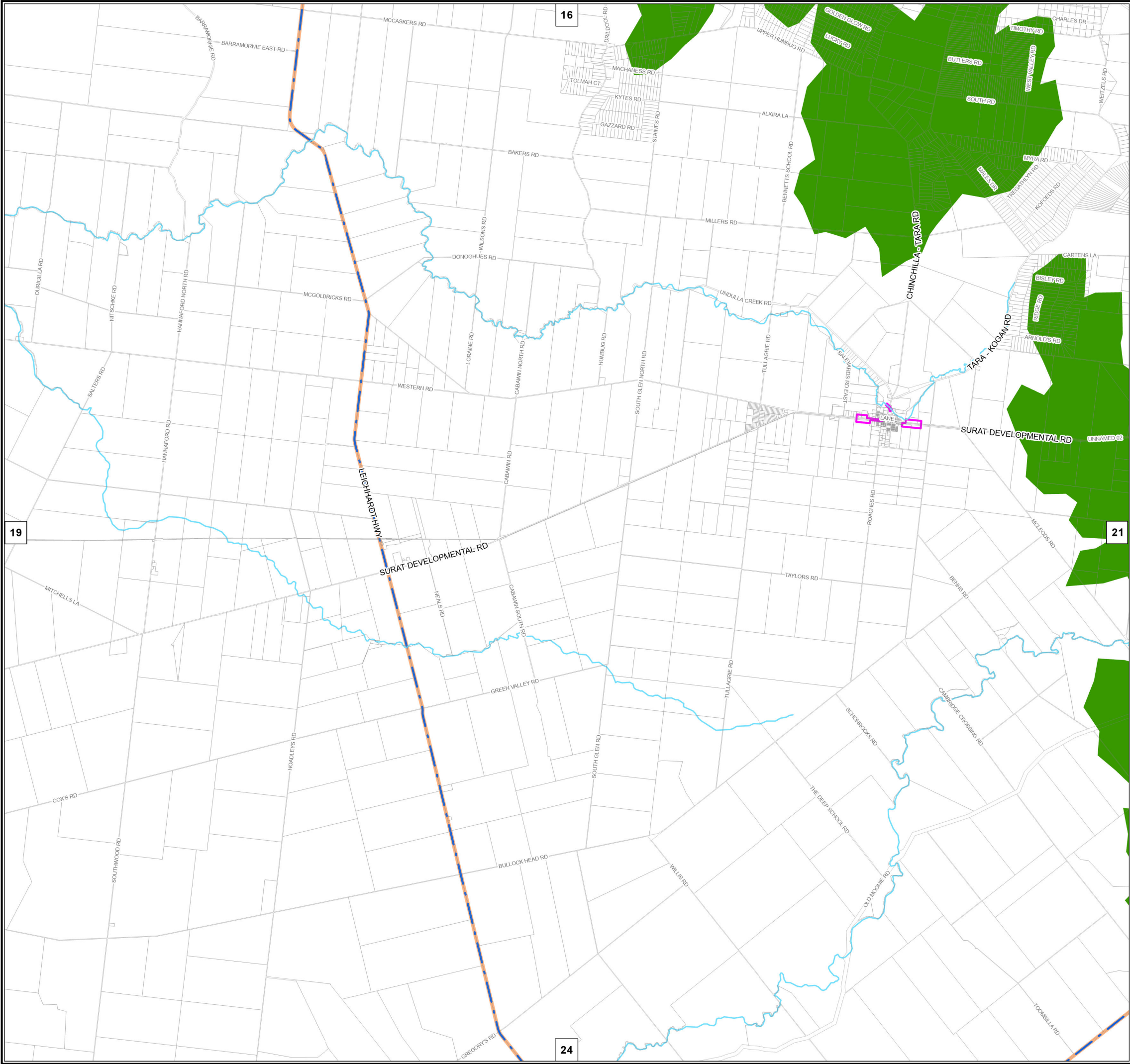
Base material reproduced with the permission of the Director-General, Department of Resources
© The State of Queensland (Department of Resources) [2023]

DATA SOURCES: WDRC, QSpatial
Cadastral Boundaries - May 2023 (© State of Queensland (Department of Resources) 2021)

Copyright Western Downs Regional Council 2023
Date Generated : 26/06/2023
Revision 3.0
Coordinate System: GDA 1994 MGA Zone 56



OM-011.19



Legend

Scenic Routes

Scenic Routes Buffer (100m)

High Landscape Value Areas

Urban Gateways

Other

Council Boundary

Property Boundary

Waterway

DRAFT

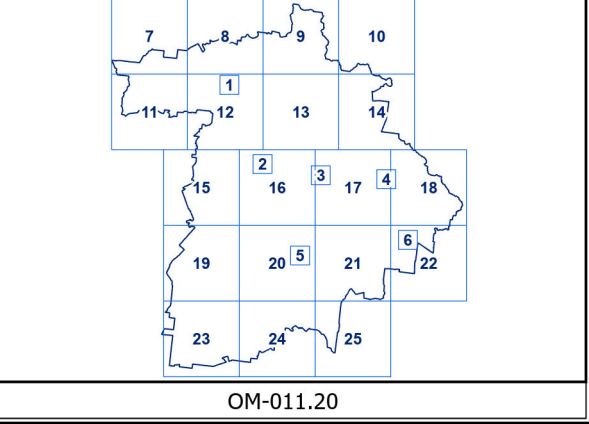
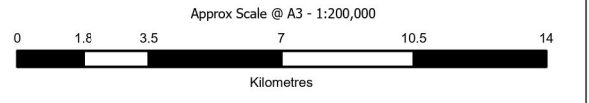
DISCLAIMER:
While every care is taken to ensure the accuracy of this product, the Western Downs Regional Council makes any representations or warranties about its accuracy, reliability, completeness or suitability for any particular purpose and disclaims all responsibility and all liability (including without limitation, liability in negligence) for all expenses, losses, damages (including indirect or consequential damage) and costs that may occur as a result of the product being inaccurate or incomplete in any way or for any reason.

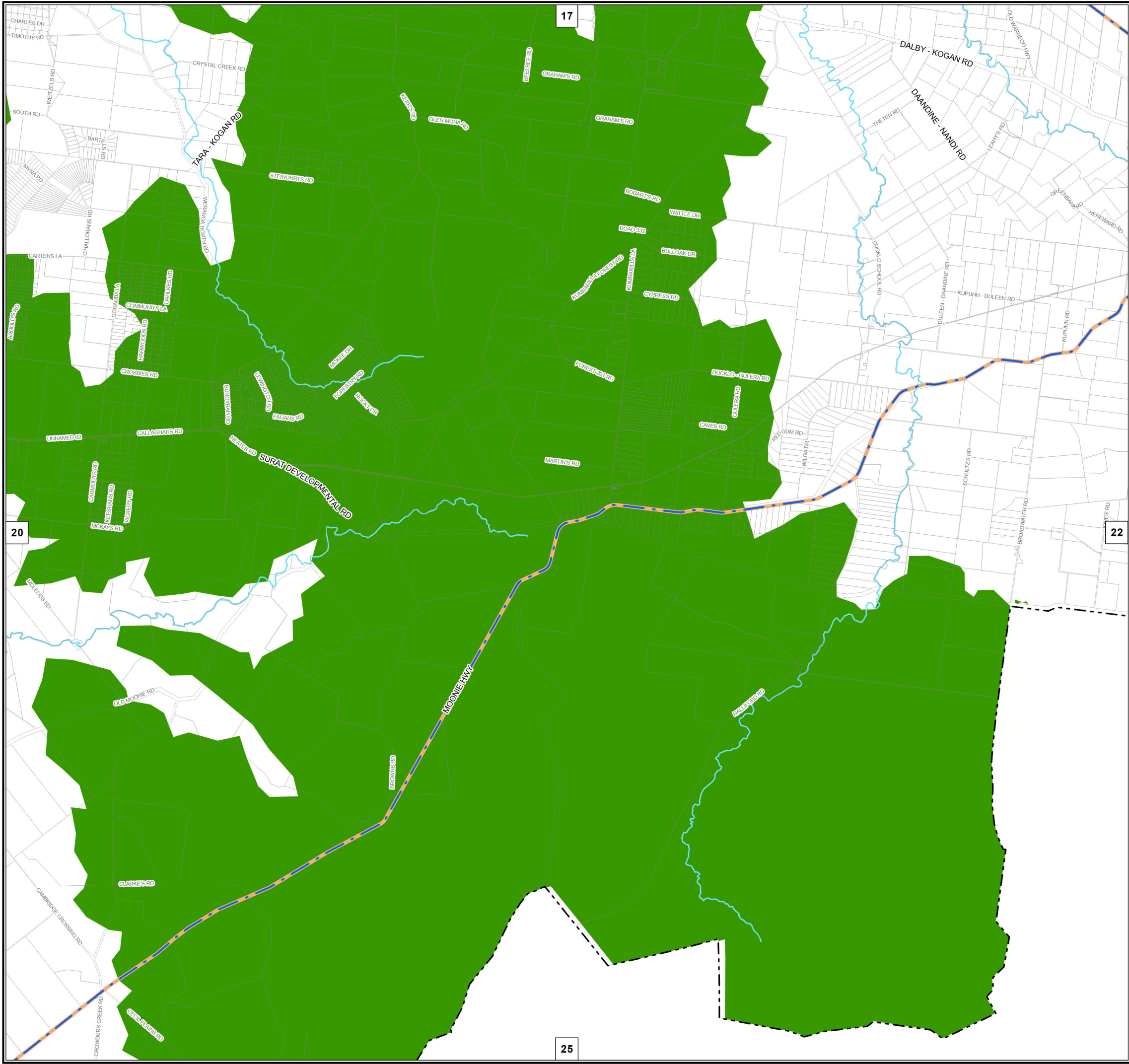
Base material reproduced with the permission of the Director-General, Department of Resources © The State of Queensland (Department of Resources) [2023]

DATA SOURCES: WDRC, QSpatial
Cadastral Boundaries - May 2023 (© State of Queensland (Department of Resources) 2021)

Copyright Western Downs Regional Council 2023
Date Generated : 26/06/2023
Revision 3.0
Coordinate System: GDA 1994 MGA Zone 56

N





Legend

• Scenic Routes

Scenic Routes Buffer (100m)

High Landscape Value Areas

Urban Gateways

Other

Council Boundary

Property Boundary

Waterway

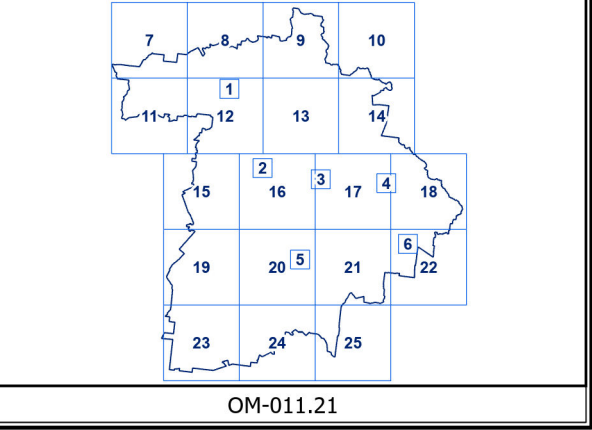
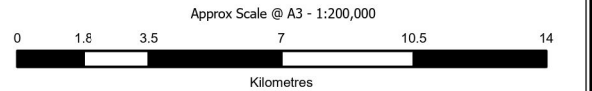
DRAFT

DISCLAIMER:
While every care is taken to ensure the accuracy of this product, the Western Downs Regional Council makes any representations or warranties about its accuracy, reliability, completeness or suitability for any particular purpose and disclaims all responsibility and all liability (including without limitation, liability in negligence) for all expenses, losses, damages (including indirect or consequential damage) and costs that may occur as a result of the product being inaccurate or incomplete in any way or for any reason.

Base material reproduced with the permission of the Director-General, Department of Resources © The State of Queensland (Department of Resources) [2023]

DATA SOURCES: WDRC, QSpatial
Cadastral Boundaries - May 2023 (© State of Queensland (Department of Resources) 2021)

Copyright Western Downs Regional Council 2023
Date Generated : 26/06/2023
Revision 3.0
Coordinate System: GDA 1994 MGA Zone 56





Legend

- Scenic Routes
- Scenic Routes Buffer (100m)
- High Landscape Value Areas
- Urban Gateways
- Other
 - Council Boundary
 - Property Boundary
 - Waterway

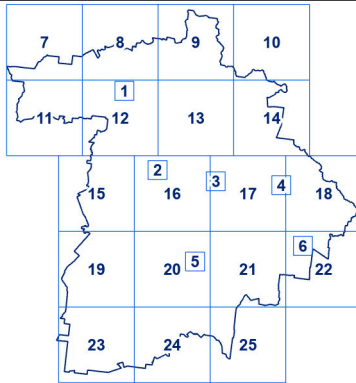
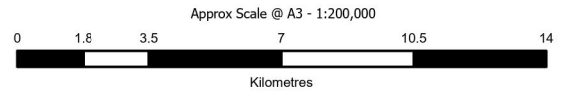
DRAFT

DISCLAIMER:
While every care is taken to ensure the accuracy of this product, the Western Downs Regional Council makes any representations or warranties about its accuracy, reliability, completeness or suitability for any particular purpose and disclaims all responsibility and all liability (including without limitation, liability in negligence) for all expenses, losses, damages (including indirect or consequential damage) and costs that may occur as a result of the product being inaccurate or incomplete in any way or for any reason.

Base material reproduced with the permission of the Director-General, Department of Resources
© The State of Queensland (Department of Resources) [2023]

DATA SOURCES: WDRC, QSpatial
Cadastral Boundaries - May 2023 (© State of Queensland (Department of Resources) 2021)

Copyright Western Downs Regional Council 2023
Date Generated : 26/06/2023
Revision 3.0
Coordinate System: GDA 1994 MGA Zone 56



Legend

- Scenic Routes
- Scenic Routes Buffer (100m)
- High Landscape Value Areas
- Urban Gateways
- Other
 - Council Boundary
 - Property Boundary
 - Waterway

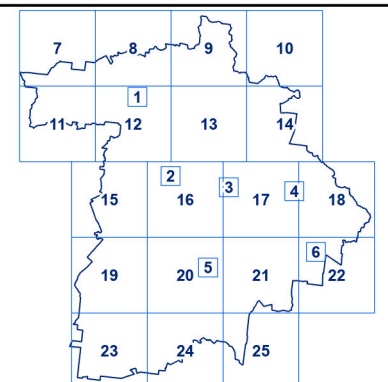
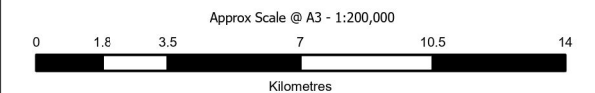
DRAFT

DISCLAIMER:
While every care is taken to ensure the accuracy of this product, the Western Downs Regional Council makes any representations or warranties about its accuracy, reliability, completeness or suitability for any particular purpose and disclaims all responsibility and all liability (including without limitation, liability in negligence) for all expenses, losses, damages (including indirect or consequential damage) and costs that may occur as a result of the product being inaccurate or incomplete in any way or for any reason.

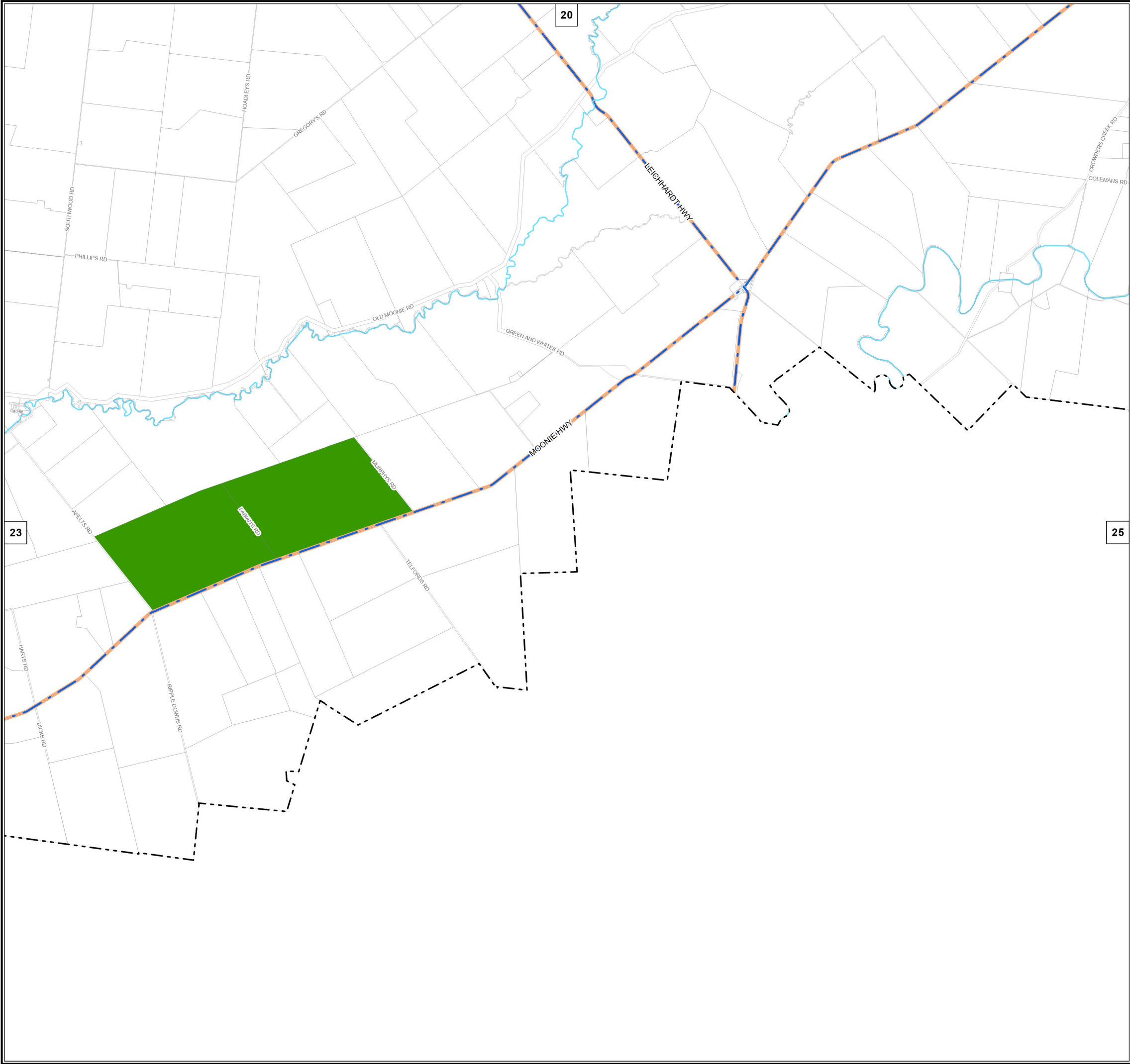
Base material reproduced with the permission of the Director-General, Department of Resources © The State of Queensland (Department of Resources) [2023]

DATA SOURCES: WDRC, QSpatial
Cadastral Boundaries - May 2023 (© State of Queensland (Department of Resources) 2021)

Copyright Western Downs Regional Council 2023
Date Generated : 26/06/2023
Revision 3.0
Coordinate System: GDA 1994 MGA Zone 56



OM-011.23



Legend

- Scenic Routes
- Scenic Routes Buffer (100m)
- High Landscape Value Areas
- Urban Gateways

Other

- Council Boundary
- Property Boundary
- Waterway

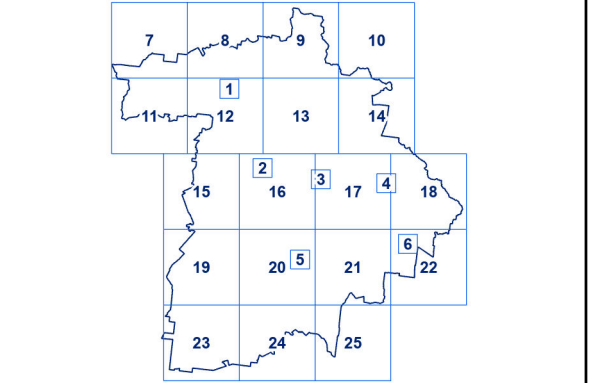
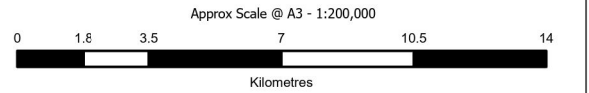
DRAFT

DISCLAIMER:
While every care is taken to ensure the accuracy of this product, the Western Downs Regional Council makes any representations or warranties about its accuracy, reliability, completeness or suitability for any particular purpose and disclaims all responsibility and all liability (including without limitation, liability in negligence) for all expenses, losses, damages (including indirect or consequential damage) and costs that may occur as a result of the product being inaccurate or incomplete in any way or for any reason.

Base material reproduced with the permission of the Director-General, Department of Resources © The State of Queensland (Department of Resources) [2023]

DATA SOURCES: WDRC, QSpatial
Cadastral Boundaries - May 2023 (© State of Queensland (Department of Resources) 2021)

Copyright Western Downs Regional Council 2023
Date Generated : 26/06/2023
Revision 3.0
Coordinate System: GDA 1994 MGA Zone 56





21

Legend

- Scenic Routes
- Scenic Routes Buffer (100m)
- High Landscape Value Areas
- Urban Gateways

Other

- Council Boundary
- Property Boundary
- Waterway

DRAFT

DISCLAIMER:
While every care is taken to ensure the accuracy of this product, the Western Downs Regional Council makes any representations or warranties about its accuracy, reliability, completeness or suitability for any particular purpose and disclaims all responsibility and all liability (including without limitation, liability in negligence) for all expenses, losses, damages (including indirect or consequential damage) and costs that may occur as a result of the product being inaccurate or incomplete in any way or for any reason.

Base material reproduced with the permission of the Director-General, Department of Resources
© The State of Queensland (Department of Resources) [2023]

DATA SOURCES: WDRC, QSpatial
Cadastral Boundaries - May 2023 (© State of Queensland (Department of Resources) 2021)

Copyright Western Downs Regional Council 2023
Date Generated : 26/06/2023
Revision 3.0
Coordinate System: GDA 1994 MGA Zone 56

