

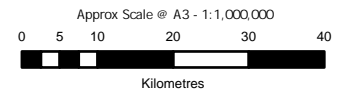
DRAFT

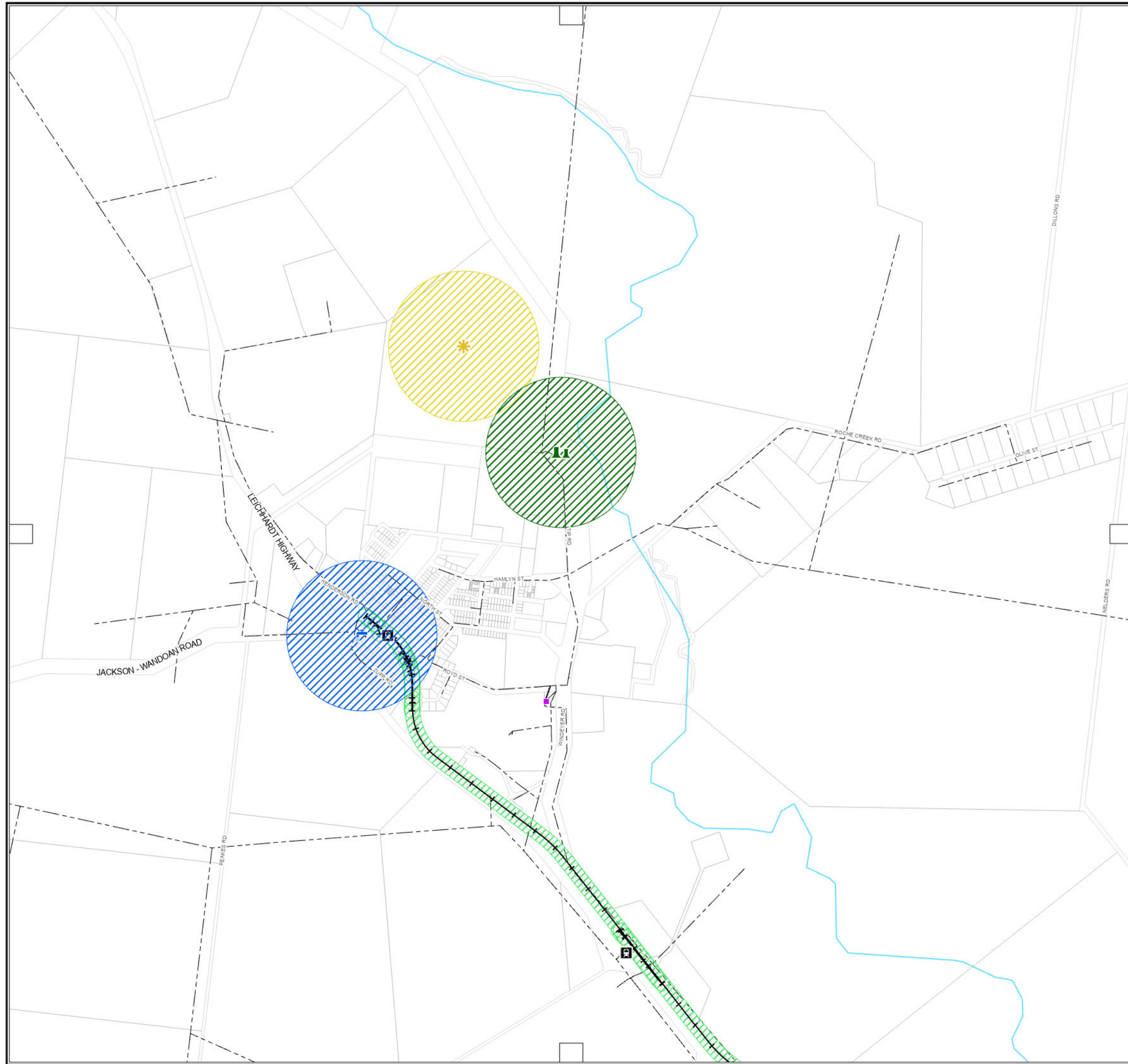
DISCLAIMER:
While every care is taken to ensure the accuracy of this product, the Western Downs Regional Council does not make any representations or warranties about its accuracy, reliability, completeness or suitability for any particular purpose and disclaims all responsibility and all liability (including without limitation, liability in negligence) for all expenses, losses, damages (including indirect or consequential damage) and costs that may occur as a result of the product being inaccurate or incomplete in any way or for any reason.

Base material reproduced with the permission of the Director-General, Department of Resources
© The State of Queensland (Department of Resources) [2023]

DATA SOURCES: WDRC, OSpatial, SPP IMS, GeoResGlobe, PowerLink, and Sunwater
Cadastral Boundaries - May 2023 (© State of Queensland (Department of Resources) 2021)
Sunwater - May 2023 (© Sunwater Limited 2020)
Powerlink - 2016 (© Powerlink Queensland 2016)
Ergon - March 2023 (© Ergon Energy Corporation Limited 2017)
Resource Industry - May 2023 (© State of Queensland (Department of Resources) 2023)

Copyright Western Downs Regional Council 2023
Date Generated : 29/10/2024
Revision 3.1
Coordinate System: GDA 1994 MGA Zone 56





Legend

Council Facilities			
Sewage Treatment	Railway	Railway Buffer	
Sewage Treatment Plant Buffer	Gas Pipeline	Oil Pipeline	
Water Treatment	Petroleum Pipeline	Water Pipeline	
Water Treatment Plant Buffer	Gas Pipeline Buffer	Oil Pipeline Buffer	
Waste Station	Petroleum Pipeline Buffer	Water Pipeline Buffer	
Waste Station Plant Buffer	Powerline Network	High Voltage Electricity Line	
Power Station	Major Electricity Infrastructure	Major Electricity Infrastructure High Voltage Electricity Buffer	
Power Station Buffer	Major Electricity Infrastructure Transmission Corridor		
Substation			
Other			
Council Boundary			
Property Boundary			
Waterway			
Railway Station			

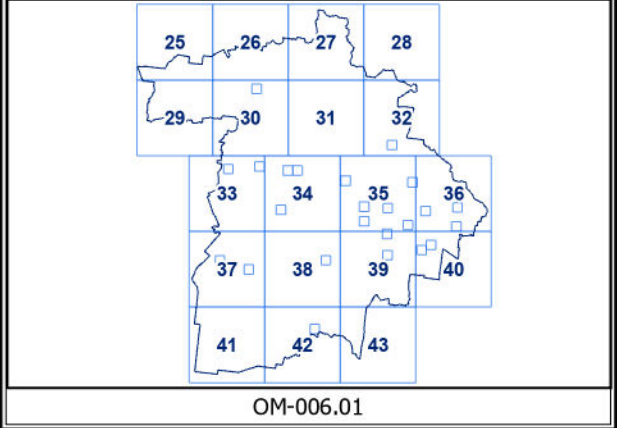
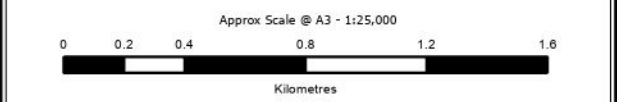
DRAFT

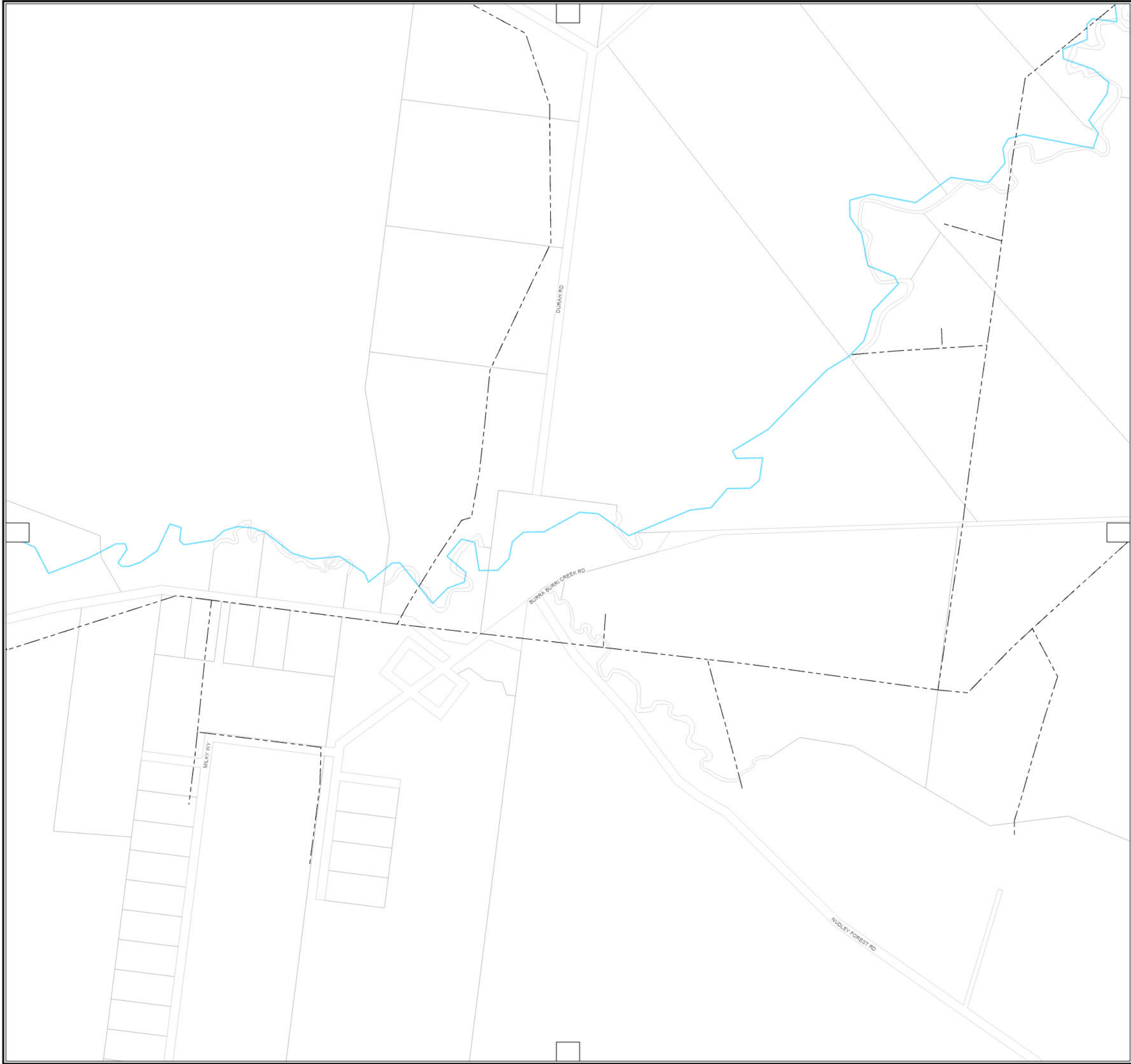
DISCLAIMER:
While every care is taken to ensure the accuracy of this product, the Western Downs Regional Council does not make any representations or warranties about its accuracy, reliability, completeness or suitability for any particular purpose and disclaims all responsibility and all liability (including without limitation, liability in negligence) for all expenses, losses, damages (including indirect or consequential damage) and costs that may occur as a result of the product being inaccurate or incomplete in any way or for any reason.

Base material reproduced with the permission of the Director-General, Department of Resources © The State of Queensland (Department of Resources) [2023]

DATA SOURCES: WDR, QSpatial, SPP IMS, GeoResGlobe, PowerLink, and Sunwater
Cadastral Boundaries - May 2023 (© State of Queensland (Department of Resources) 2021)
Sunwater - May 2023 (© Sunwater Limited 2020)
Powerlink - 2016 (© Powerlink Queensland 2016)
Ergon - March 2023 (© Ergon Energy Corporation Limited 2017)
Resource Industry - May 2023 (© State of Queensland (Department of Resources) 2023)

Copyright Western Downs Regional Council 2023
Date Generated : 29/10/2024
Revision 3.1
Coordinate System: GDA 1994 MGA Zone 56





Legend

Council Facilities

- Sewage Treatment
- Sewage Treatment Plant Buffer
- Water Treatment
- Water Treatment Plant Buffer
- Waste Station
- Waste Station Plant Buffer
- Power Station
- Power Station Buffer
- Substation
- Powerline Network
- High Voltage Electricity Line
- Major Electricity Infrastructure
- High Voltage Electricity Buffer
- Major Electricity Infrastructure Transmission Corridor

Pipeline Infrastructure

- Railway Buffer
- Gas Pipeline
- Oil Pipeline
- Petroleum Pipeline
- Water Pipeline
- Gas Pipeline Buffer
- Oil Pipeline Buffer
- Petroleum Pipeline Buffer
- Water Pipeline Buffer

Other

- Railway
- Council Boundary
- Property Boundary
- Waterway

Transport Infrastructure

- Railway Station

DRAFT

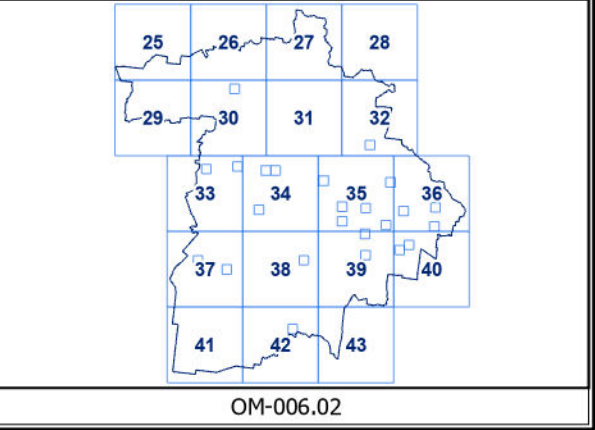
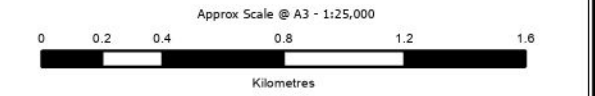
DISCLAIMER:
While every care is taken to ensure the accuracy of this product, the Western Downs Regional Council does not make any representations or warranties about its accuracy, reliability, completeness or suitability for any particular purpose and disclaims all responsibility and all liability (including without limitation, liability in negligence) for all expenses, losses, damages (including indirect or consequential damage) and costs that may occur as a result of the product being inaccurate or incomplete in any way or for any reason.

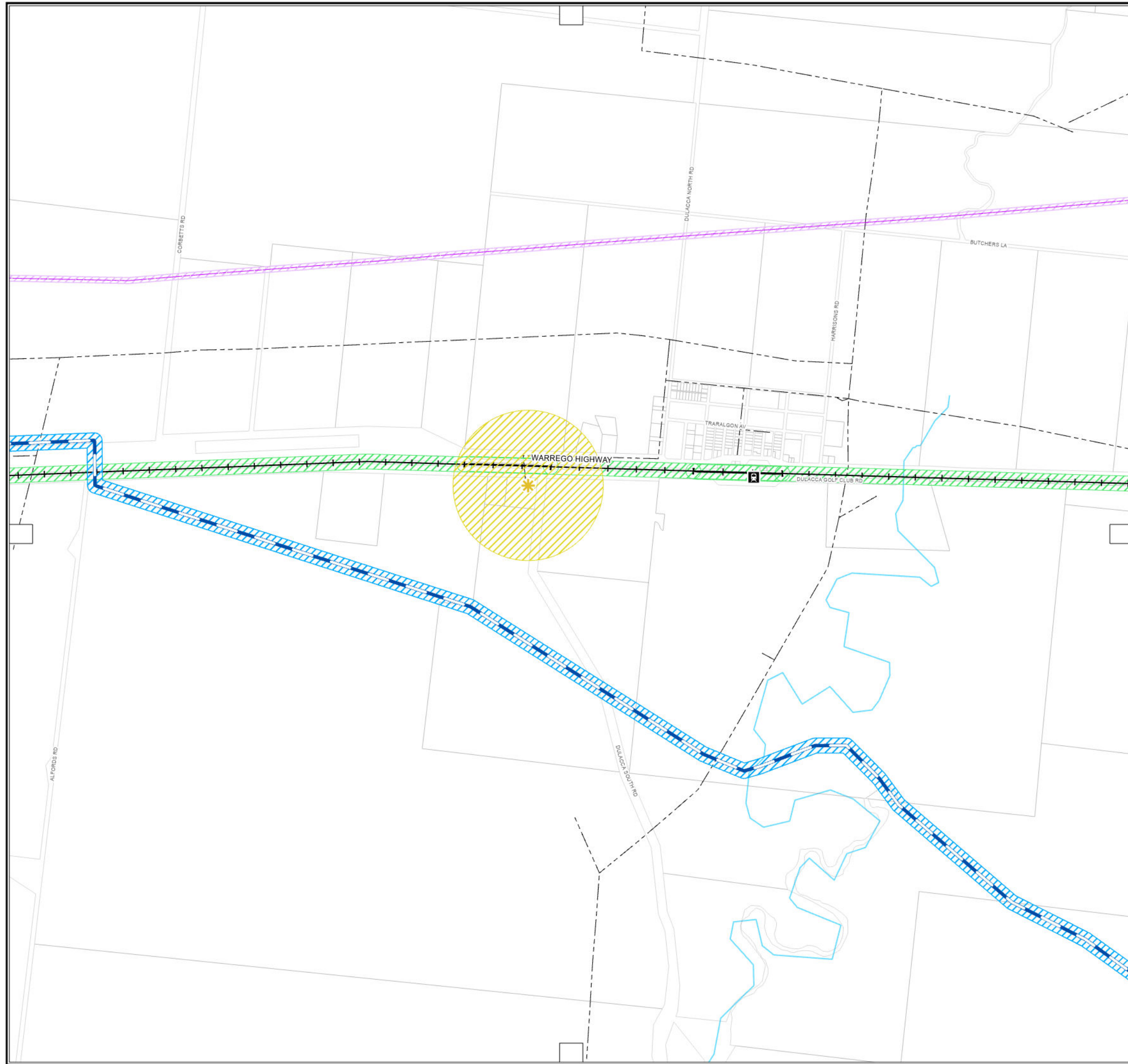
Base material reproduced with the permission of the Director-General, Department of Resources © The State of Queensland (Department of Resources) [2023]

DATA SOURCES: WDRC, QSpatial, SPP IMS, GeoResGlobe, PowerLink, and Sunwater
Cadastral Boundaries - May 2023 (© State of Queensland (Department of Resources) 2021)
Sunwater - May 2023 (© Sunwater Limited 2020)
Powerlink - 2016 (© Powerlink Queensland 2016)
Ergon - March 2023 (© Ergon Energy Corporation Limited 2017)
Resource Industry - May 2023 (© State of Queensland (Department of Resources) 2023)

Copyright Western Downs Regional Council 2023
Date Generated : 29/10/2024
Revision 3.1
Coordinate System: GDA 1994 MGA Zone 56







WESTERN DOWNS REGIONAL COUNCIL

Western Downs
Regional Council

Planning Scheme

Infrastructure Overlay
Map (OM-006)

Legend

Council Facilities

- Sewage Treatment
- Sewage Treatment Plant Buffer
- Water Treatment
- Water Treatment Plant Buffer
- Waste Station
- Waste Station Plant Buffer
- Power Station
- Power Station Buffer
- Substation
- Powerline Network
- High Voltage Electricity Line
- Major Electricity Infrastructure
- High Voltage Electricity Buffer
- Major Electricity Infrastructure Transmission Corridor

Pipeline Infrastructure

- Railway Buffer
- Gas Pipeline
- Oil Pipeline
- Petroleum Pipeline
- Water Pipeline
- Gas Pipeline Buffer
- Oil Pipeline Buffer
- Petroleum Pipeline Buffer
- Water Pipeline Buffer

Other

- Council Boundary
- Property Boundary
- Waterway

Transport Infrastructure

- Railway Station

DRAFT

DISCLAIMER:
While every care is taken to ensure the accuracy of this product, the Western Downs Regional Council does not make any representations or warranties about its accuracy, reliability, completeness or suitability for any particular purpose and disclaims all responsibility and all liability (including without limitation, liability in negligence) for all expenses, losses, damages (including indirect or consequential damage) and costs that may occur as a result of the product being inaccurate or incomplete in any way or for any reason.

Base material reproduced with the permission of the Director-General, Department of Resources
© The State of Queensland (Department of Resources) [2023]

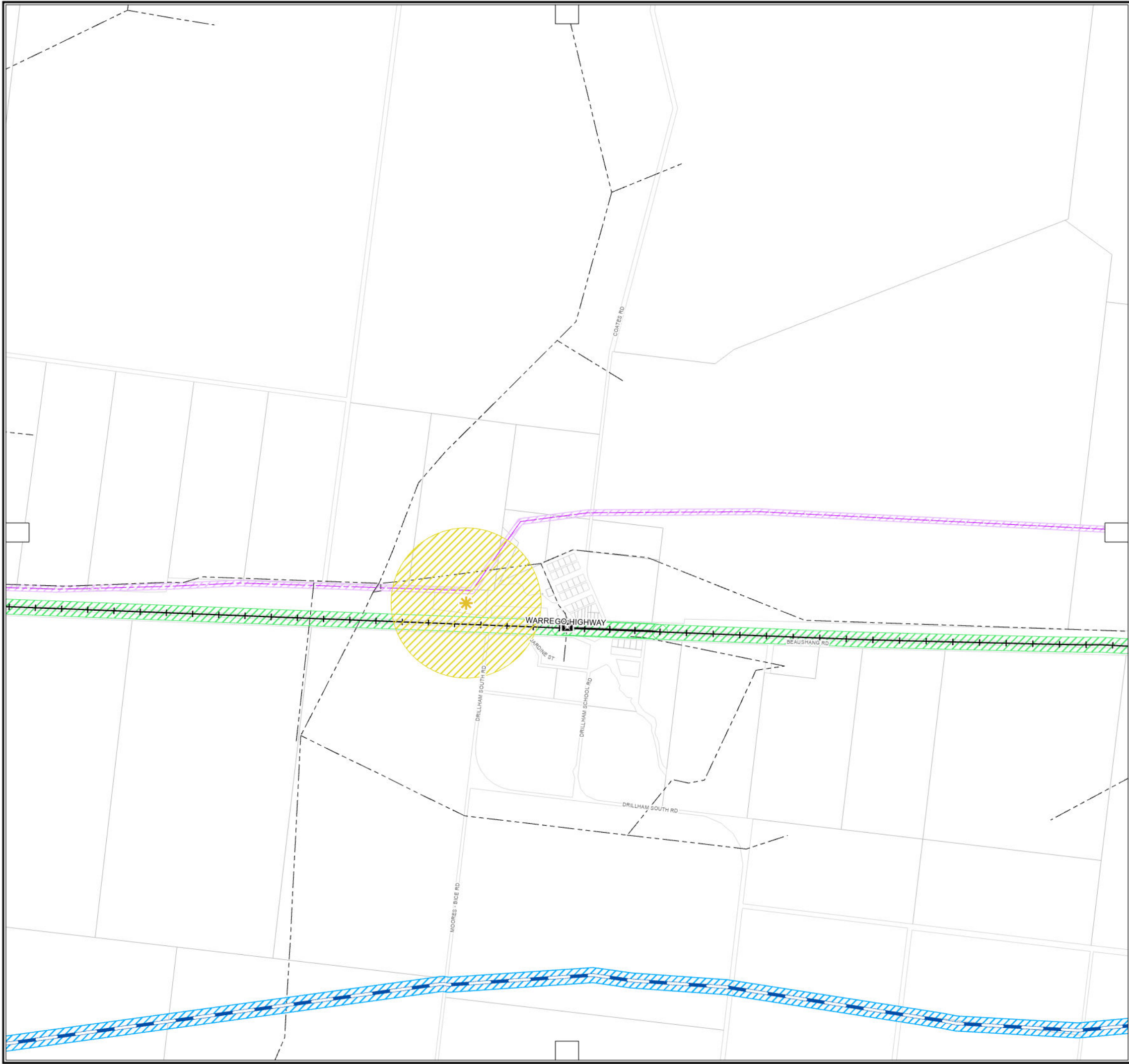
DATA SOURCES: WDRC, QSpatial, SPP IMS, GeoResGlobe, PowerLink, and Sunwater
Cadastral Boundaries - May 2023 (© State of Queensland (Department of Resources) 2021)
Sunwater - May 2023 (© Sunwater Limited 2020)
Powerlink - 2016 (© Powerlink Queensland 2016)
Ergon - March 2023 (© Ergon Energy Corporation Limited 2017)
Resource Industry - May 2023 (© State of Queensland (Department of Resources) 2023)

Copyright Western Downs Regional Council 2023
Date Generated : 29/10/2024
Revision 3.1
Coordinate System: GDA 1994 MGA Zone 56

Approx Scale @ A3 - 1:25,000

0 0.2 0.4 0.8 1.2 1.6
Kilometres

OM-006.03



Legend

Council Facilities

- Sewage Treatment
- Sewage Treatment Plant Buffer
- Water Treatment
- Water Treatment Plant Buffer
- Waste Station
- Waste Station Plant Buffer
- Power Station
- Power Station Buffer
- Substation
- Powerline Network
- High Voltage Electricity Line
- Major Electricity Infrastructure High Voltage Electricity Buffer
- Major Electricity Infrastructure Transmission Corridor

Transport Infrastructure

- Railway Station
- Railway
- Railway Buffer

Pipeline Infrastructure

- Gas Pipeline
- Oil Pipeline
- Petroleum Pipeline
- Water Pipeline
- Gas Pipeline Buffer
- Oil Pipeline Buffer
- Petroleum Pipeline Buffer
- Water Pipeline Buffer

Other

- Council Boundary
- Property Boundary

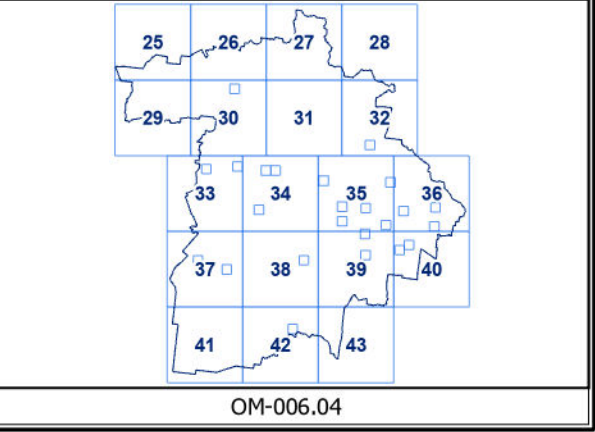

DRAFT

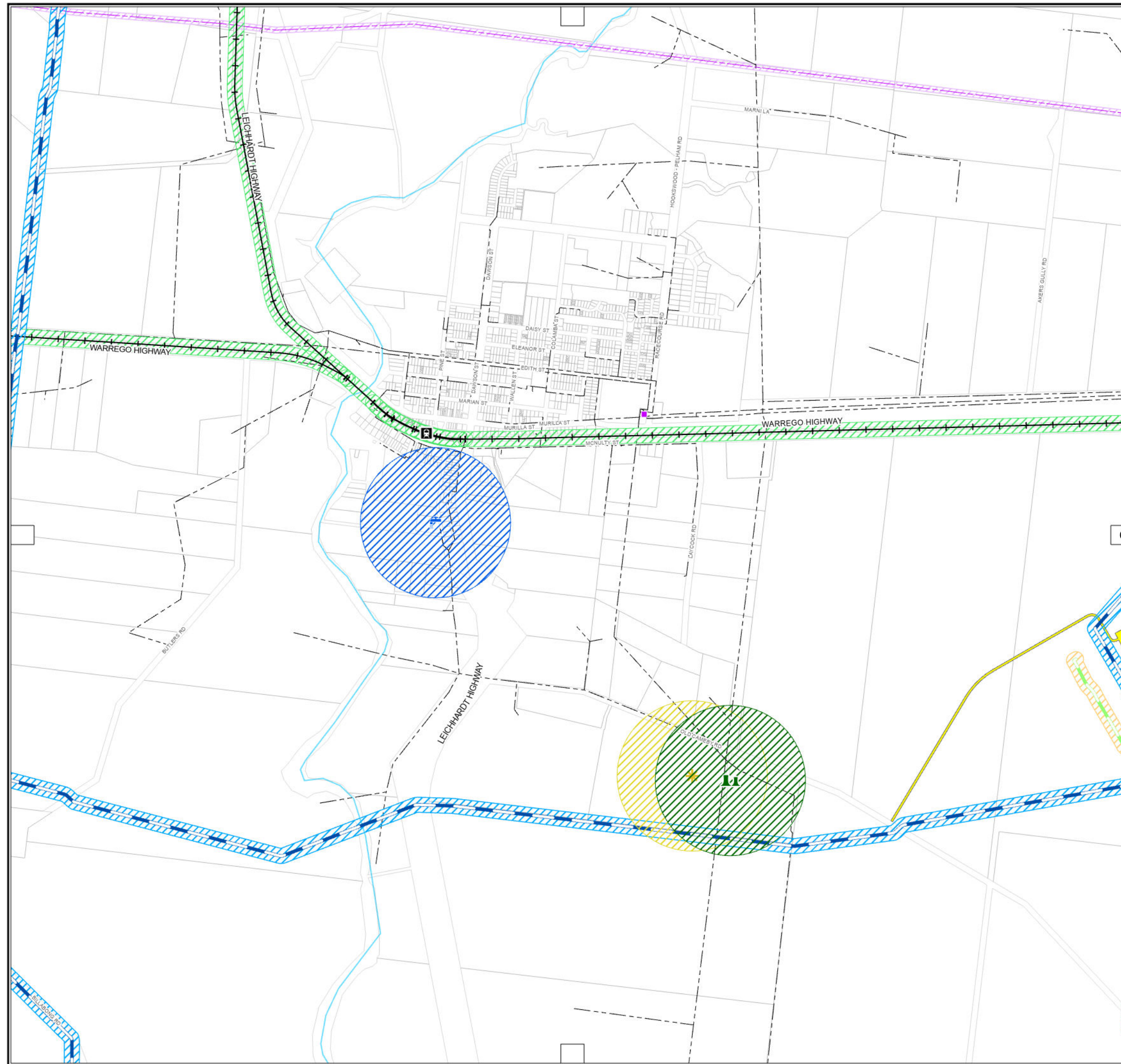
DISCLAIMER:
While every care is taken to ensure the accuracy of this product, the Western Downs Regional Council does not make any representations or warranties about its accuracy, reliability, completeness or suitability for any particular purpose and disclaims all responsibility and all liability (including without limitation, liability in negligence) for all expenses, losses, damages (including indirect or consequential damage) and costs that may occur as a result of the product being inaccurate or incomplete in any way or for any reason.

Base material reproduced with the permission of the Director-General, Department of Resources © The State of Queensland (Department of Resources) [2023]

DATA SOURCES: WDR, QSpatial, SPP IMS, GeoResGlobe, PowerLink, and Sunwater
Cadastral Boundaries - May 2023 (© State of Queensland (Department of Resources) 2021)
Sunwater - May 2023 (© Sunwater Limited 2020)
Powerlink - 2016 (© Powerlink Queensland 2016)
Ergon - March 2023 (© Ergon Energy Corporation Limited 2017)
Resource Industry - May 2023 (© State of Queensland (Department of Resources) 2023)

Copyright Western Downs Regional Council 2023
Date Generated : 29/10/2024
Revision 3.1
Coordinate System: GDA 1994 MGA Zone 56





WESTERN DOWNS REGIONAL COUNCIL

Western Downs Regional Council
Planning Scheme
Infrastructure Overlay Map (OM-006)

Legend

Council Facilities

- Sewage Treatment
- Sewage Treatment Plant Buffer
- Water Treatment
- Water Treatment Plant Buffer
- Waste Station
- Waste Station Plant Buffer
- Power Station
- Power Station Buffer
- Substation
- Powerline Network
- High Voltage Electricity Line
- Major Electricity Infrastructure
- High Voltage Electricity Buffer
- Major Electricity Infrastructure Transmission Corridor

Pipeline Infrastructure

- Gas Pipeline
- Oil Pipeline
- Petroleum Pipeline
- Water Pipeline
- Gas Pipeline Buffer
- Oil Pipeline Buffer
- Petroleum Pipeline Buffer
- Water Pipeline Buffer

Electricity Infrastructure

- Power Station
- Power Station Buffer
- Substation
- Powerline Network
- High Voltage Electricity Line
- Major Electricity Infrastructure
- High Voltage Electricity Buffer
- Major Electricity Infrastructure Transmission Corridor

Transport Infrastructure

- Railway Station

Other

- Railway
- Railway Buffer
- Council Boundary
- Property Boundary
- Waterway

DRAFT

DISCLAIMER:
While every care is taken to ensure the accuracy of this product, the Western Downs Regional Council does not make any representations or warranties about its accuracy, reliability, completeness or suitability for any particular purpose and disclaims all responsibility and all liability (including without limitation, liability in negligence) for all expenses, losses, damages (including indirect or consequential damage) and costs that may occur as a result of the product being inaccurate or incomplete in any way or for any reason.

Base material reproduced with the permission of the Director-General, Department of Resources © The State of Queensland (Department of Resources) [2023]

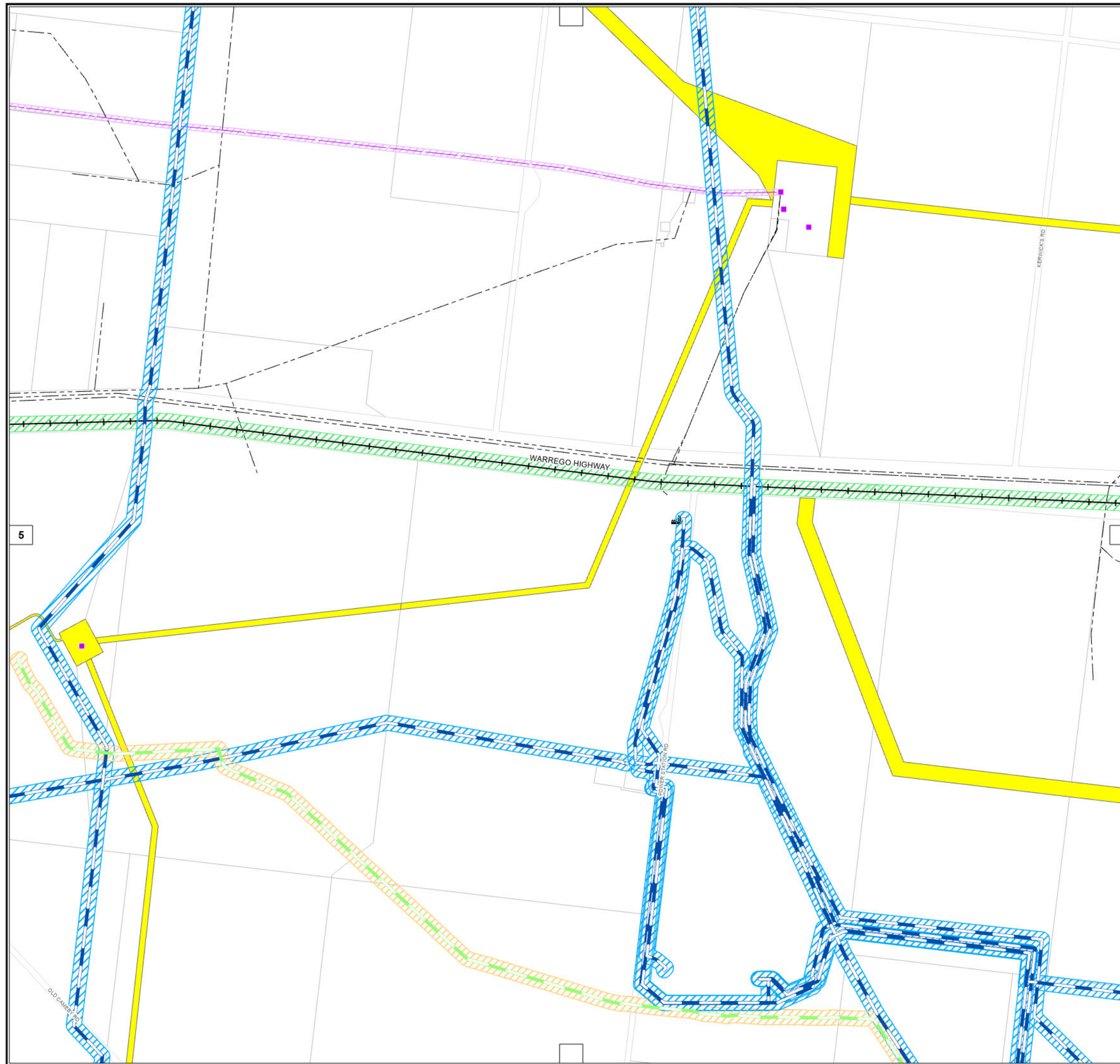
DATA SOURCES: WDR, QSpatial, SPP IMS, GeoResGlobe, PowerLink, and Sunwater
Cadastral Boundaries - May 2023 (© State of Queensland (Department of Resources) 2021)
Sunwater - May 2023 (© Sunwater Limited 2020)
Powerlink - 2016 (© Powerlink Queensland 2016)
Ergon - March 2023 (© Ergon Energy Corporation Limited 2017)
Resource Industry - May 2023 (© State of Queensland (Department of Resources) 2023)

Copyright Western Downs Regional Council 2023
Date Generated : 29/10/2024
Revision 3.1
Coordinate System: GDA 1994 MGA Zone 56

Approx Scale @ A3 - 1:25,000

0 0.2 0.4 0.8 1.2 1.6
Kilometres

OM-006.05



WESTERN DOWNS REGIONAL COUNCIL

Western Downs Regional Council
Planning Scheme
Infrastructure Overlay Map (OM-006)

Legend

Council Facilities	Transport Infrastructure
Sewage Treatment	Railway Station
Sewage Treatment Plant Buffer	Railway
Water Treatment	Railway Buffer
Water Treatment Plant Buffer	Gas Pipeline
Waste Station	Oil Pipeline
Waste Station Plant Buffer	Petroleum Pipeline

Electricity Infrastructure	Pipeline Infrastructure
Power Station	Water Pipeline
Power Station Buffer	Gas Pipeline Buffer
Substation	Oil Pipeline Buffer
Powerline Network	Petroleum Pipeline Buffer
High Voltage Electricity Line	Water Pipeline Buffer
Major Electricity Infrastructure High Voltage Electricity Buffer	Other
Major Electricity Infrastructure Transmission Corridor	Council Boundary
	Property Boundary

DISCLAIMER:
While every care is taken to ensure the accuracy of this product, the Western Downs Regional Council does not make any representations or warranties about its accuracy, reliability, completeness or suitability for any particular purpose and disclaims all responsibility and all liability (including without limitation, liability in negligence) for all expenses, losses, damages (including indirect or consequential damage) and costs that may occur as a result of the product being inaccurate or incomplete in any way or for any reason.

Base material reproduced with the permission of the Director-General, Department of Resources © The State of Queensland (Department of Resources) [2023]

DATA SOURCES: WDR, QSpatial, SPP IMS, GeoResGlobe, PowerLink, and Sunwater
Cadastral Boundaries - May 2023 (© State of Queensland (Department of Resources) 2021)
Sunwater - May 2023 (© Sunwater Limited 2020)
Powerlink - 2016 (© Powerlink Queensland 2016)
Ergon - March 2023 (© Ergon Energy Corporation Limited 2017)
Resource Industry - May 2023 (© State of Queensland (Department of Resources) 2023)

Copyright Western Downs Regional Council 2023
Date Generated : 29/10/2024
Revision 3.1
Coordinate System: GDA 1994 MGA Zone 56

Approx Scale @ A3 - 1:25,000

0 0.2 0.4 0.8 1.2 1.6
Kilometres

OM-006.06

Legend

- Council Facilities**
- Sewage Treatment
 - Sewage Treatment Plant Buffer
 - Water Treatment
 - Water Treatment Plant Buffer
 - Waste Station
 - Waste Station Plant Buffer
 - Power Station
 - Power Station Buffer
 - Substation
 - Powerline Network
 - High Voltage Electricity Line
 - Major Electricity Infrastructure
 - High Voltage Electricity Buffer
 - Major Electricity Infrastructure Transmission Corridor
- Pipeline Infrastructure**
- Railway Buffer
 - Gas Pipeline
 - Oil Pipeline
 - Petroleum Pipeline
 - Water Pipeline
 - Gas Pipeline Buffer
 - Oil Pipeline Buffer
 - Petroleum Pipeline Buffer
 - Water Pipeline Buffer
- Other**
- Railway
 - Council Boundary
 - Property Boundary
 - Waterway
- Transport Infrastructure**
- Railway Station

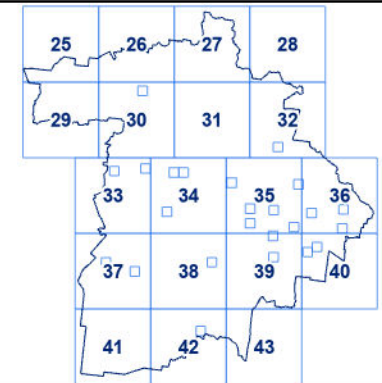
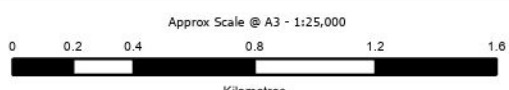
DRAFT

DISCLAIMER:
While every care is taken to ensure the accuracy of this product, the Western Downs Regional Council does not make any representations or warranties about its accuracy, reliability, completeness or suitability for any particular purpose and disclaims all responsibility and all liability (including without limitation, liability in negligence) for all expenses, losses, damages (including indirect or consequential damage) and costs that may occur as a result of the product being inaccurate or incomplete in any way or for any reason.

Base material reproduced with the permission of the Director-General, Department of Resources
© The State of Queensland (Department of Resources) [2023]




























DATA SOURCES: WDR, QSpatial, SPP IMS, GeoResGlobe, PowerLink, and Sunwater
Cadastral Boundaries - May 2023 (© State of Queensland (Department of Resources) 2021)
Sunwater - May 2023 (© Sunwater Limited 2020)
Powerlink - 2016 (© Powerlink Queensland 2016)
Ergon - March 2023 (© Ergon Energy Corporation Limited 2017)
Resource Industry - May 2023 (© State of Queensland (Department of Resources) 2023)

Copyright Western Downs Regional Council 2023
Date Generated : 29/10/2024
Revision 3.1
Coordinate System: GDA 1994 MGA Zone 56



OM-006.07

Legend

	Sewage Treatment		Railway
	Sewage Treatment Plant Buffer		Railway Buffer
	Water Treatment		Gas Pipeline
	Water Treatment Plant Buffer		Oil Pipeline
	Waste Station		Petroleum Pipeline
	Waste Station Plant Buffer		Water Pipeline
	Power Station		Gas Pipeline Buffer
	Power Station Buffer		Oil Pipeline Buffer
	Substation		Petroleum Pipeline Buffer
	Powerline Network		Water Pipeline Buffer
	High Voltage Electricity Line		Council Boundary
	Major Electricity Infrastructure High Voltage Electricity Buffer		Property Boundary
	Major Electricity Infrastructure Transmission Corridor		Waterway
	Railway Station		

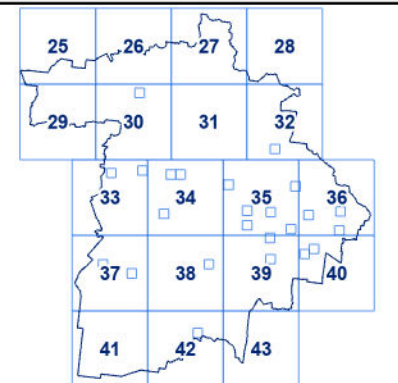
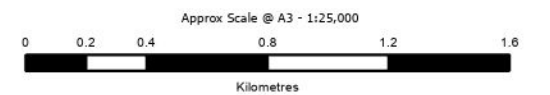
DRAFT

DISCLAIMER:
While every care is taken to ensure the accuracy of this product, the Western Downs Regional Council does not make any representations or warranties about its accuracy, reliability, completeness or suitability for any particular purpose and disclaims all responsibility and all liability (including without limitation, liability in negligence) for all expenses, losses, damages (including indirect or consequential damage) and costs that may occur as a result of the product being inaccurate or incomplete in any way or for any reason.

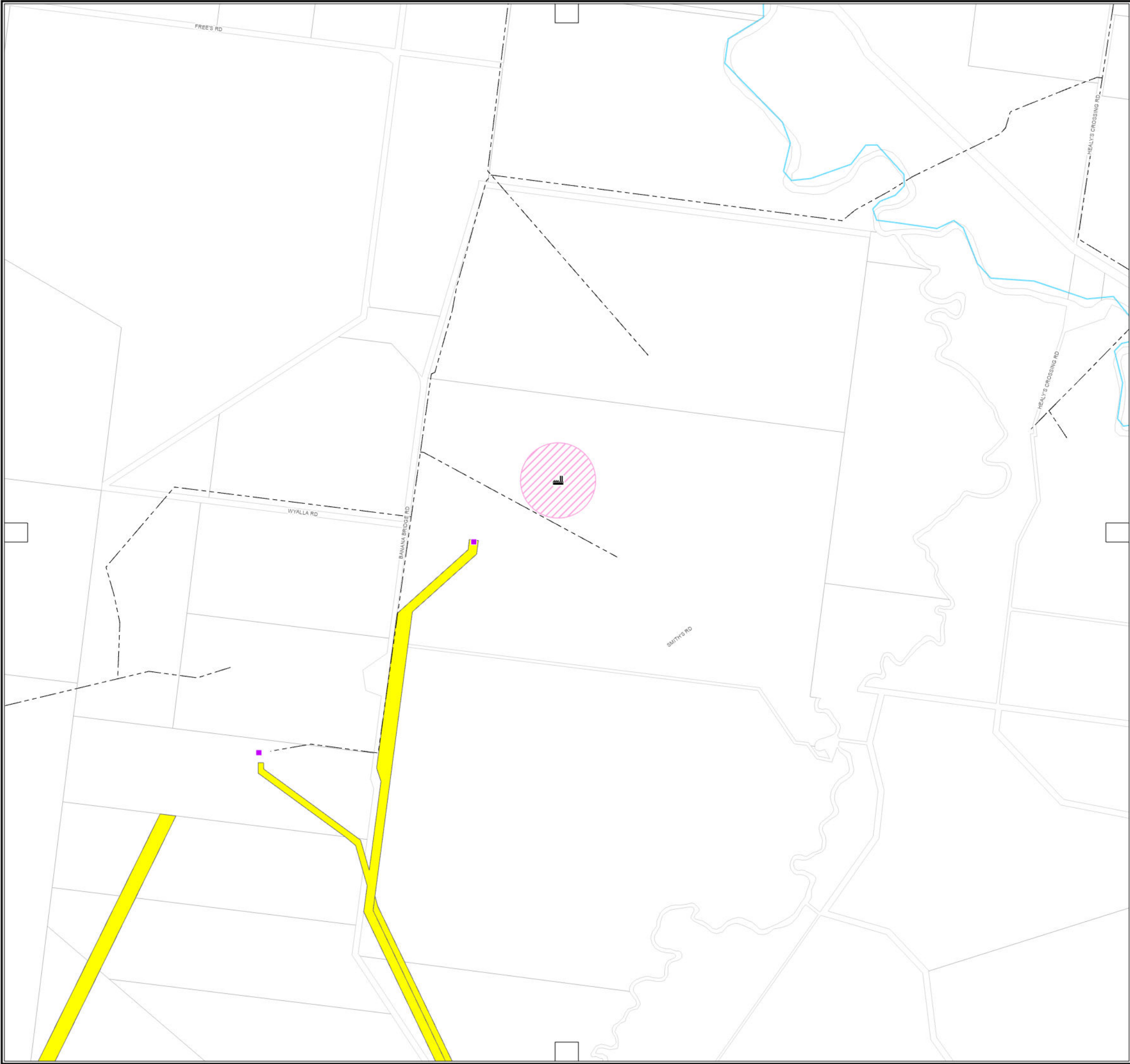
Base material reproduced with the permission of the Director-General, Department of Resources
© The State of Queensland (Department of Resources) [2023]

DATA SOURCES: WDRC, QSpatial, SPP IMS, GeoResGlobe, PowerLink, and Sunwater
Cadastral Boundaries - May 2023 (© State of Queensland (Department of Resources) 2021)
Sunwater - May 2023 (© Sunwater Limited 2020)
Powerlink - 2016 (© Powerlink Queensland 2016)
Ergon - March 2023 (© Ergon Energy Corporation Limited 2017)
Resource Industry - May 2023 (© State of Queensland (Department of Resources) 2023)

Copyright Western Downs Regional Council 2023
Date Generated : 29/10/2024
Revision 3.1
Coordinate System: GDA 1994 MGA Zone 56



OM-006.09



Legend

Council Facilities

- Sewage Treatment
- Sewage Treatment Plant Buffer
- Water Treatment
- Water Treatment Plant Buffer
- Waste Station
- Waste Station Plant Buffer
- Power Station
- Power Station Buffer
- Substation
- Powerline Network
- High Voltage Electricity Line
- Major Electricity Infrastructure
- High Voltage Electricity Buffer
- Major Electricity Infrastructure Transmission Corridor

Pipeline Infrastructure

- Railway Buffer
- Gas Pipeline
- Oil Pipeline
- Petroleum Pipeline
- Water Pipeline
- Gas Pipeline Buffer
- Oil Pipeline Buffer
- Petroleum Pipeline Buffer
- Water Pipeline Buffer

Other

- Railway
- Council Boundary
- Property Boundary
- Waterway

Transport Infrastructure

- Railway Station

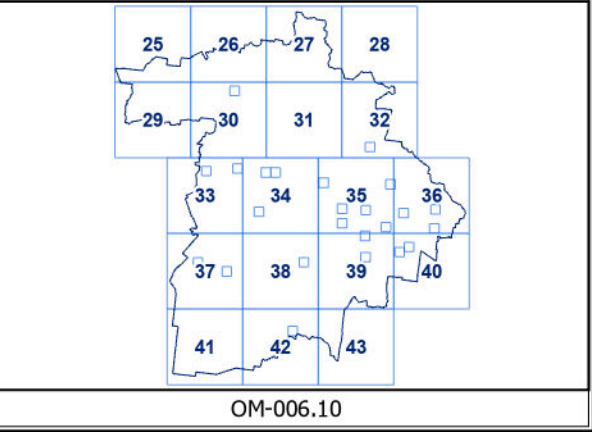
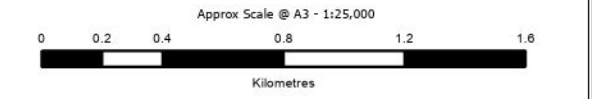
DRAFT

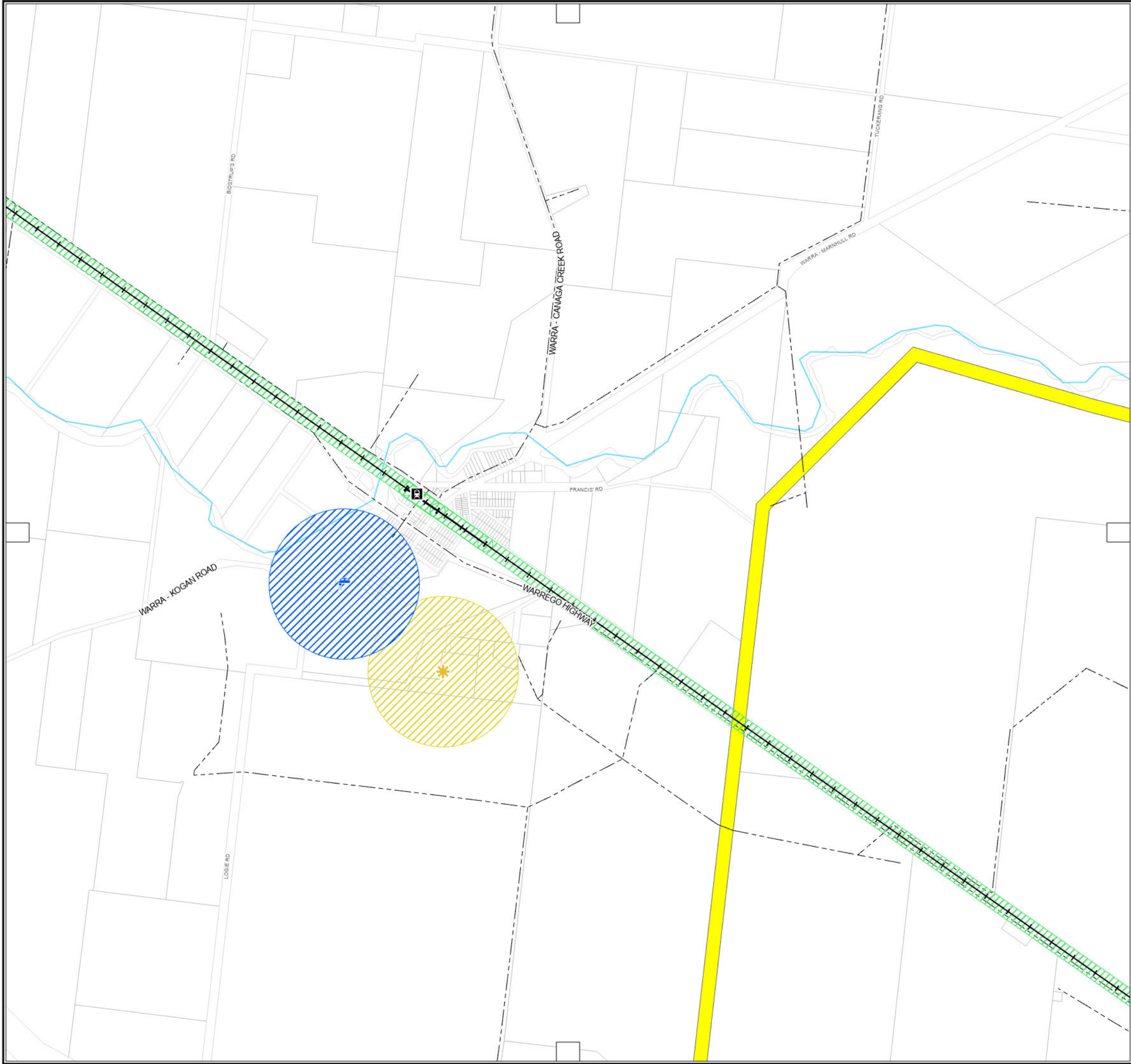
DISCLAIMER:
While every care is taken to ensure the accuracy of this product, the Western Downs Regional Council does not make any representations or warranties about its accuracy, reliability, completeness or suitability for any particular purpose and disclaims all responsibility and all liability (including without limitation, liability in negligence) for all expenses, losses, damages (including indirect or consequential damage) and costs that may occur as a result of the product being inaccurate or incomplete in any way or for any reason.

Base material reproduced with the permission of the Director-General, Department of Resources © The State of Queensland (Department of Resources) [2023]

DATA SOURCES: WDR, QSpatial, SPP IMS, GeoResGlobe, PowerLink, and Sunwater
Cadastral Boundaries - May 2023 (© State of Queensland (Department of Resources) 2021)
Sunwater - May 2023 (© Sunwater Limited 2020)
Powerlink - 2016 (© Powerlink Queensland 2016)
Ergon - March 2023 (© Ergon Energy Corporation Limited 2017)
Resource Industry - May 2023 (© State of Queensland (Department of Resources) 2023)

Copyright Western Downs Regional Council 2023
Date Generated : 29/10/2024
Revision 3.1
Coordinate System: GDA 1994 MGA Zone 56





Legend

Council Facilities

- Sewage Treatment
- Sewage Treatment Plant Buffer
- Water Treatment
- Water Treatment Plant Buffer
- Waste Station
- Waste Station Plant Buffer
- Power Station
- Power Station Buffer
- Substation
- Powerline Network
- High Voltage Electricity Line
- Major Electricity Infrastructure
- High Voltage Electricity Buffer
- Major Electricity Infrastructure Transmission Corridor

Pipeline Infrastructure

- Railway Buffer
- Gas Pipeline
- Oil Pipeline
- Petroleum Pipeline
- Water Pipeline
- Gas Pipeline Buffer
- Oil Pipeline Buffer
- Petroleum Pipeline Buffer
- Water Pipeline Buffer

Other

- Railway
- Council Boundary
- Property Boundary
- Waterway

Transport Infrastructure

- Railway Station

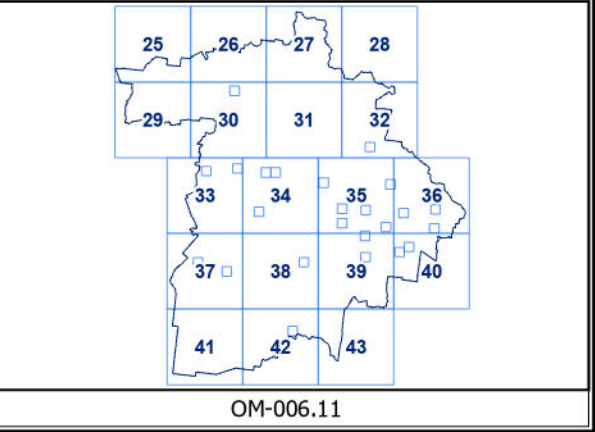
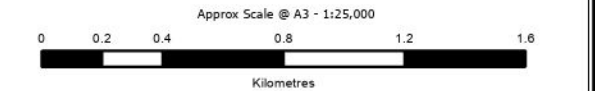
DRAFT

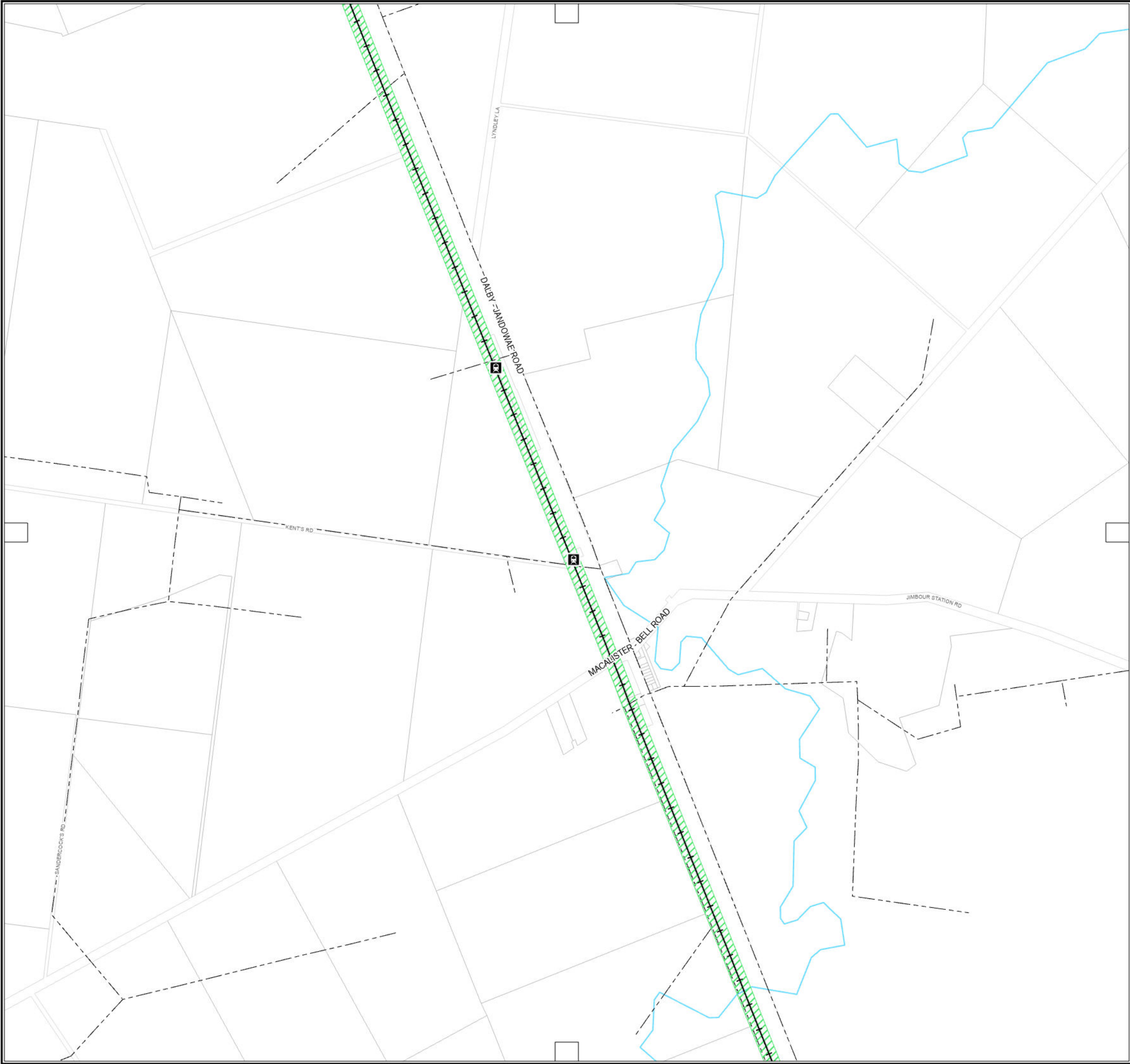
DISCLAIMER:
While every care is taken to ensure the accuracy of this product, the Western Downs Regional Council does not make any representations or warranties about its accuracy, reliability, completeness or suitability for any particular purpose and disclaims all responsibility and all liability (including without limitation, liability in negligence) for all expenses, losses, damages (including indirect or consequential damage) and costs that may occur as a result of the product being inaccurate or incomplete in any way or for any reason.

Base material reproduced with the permission of the Director-General, Department of Resources © The State of Queensland (Department of Resources) [2023]

DATA SOURCES: WDRRC, QSpatial, SPP IMS, GeoResGlobe, PowerLink, and Sunwater
Cadastral Boundaries - May 2023 © State of Queensland (Department of Resources) 2021
Sunwater - May 2023 © Sunwater Limited 2020
Powerlink - 2016 © Powerlink Queensland 2016
Ergon - March 2023 © Ergon Energy Corporation Limited 2017
Resource Industry - May 2023 © State of Queensland (Department of Resources) 2023

Copyright Western Downs Regional Council 2023
Date Generated : 29/10/2024
Revision 3.1
Coordinate System: GDA 1994 MGA Zone 56





- Legend**
- Council Facilities**

 - Sewage Treatment
 - Sewage Treatment Plant Buffer
 - Water Treatment
 - Water Treatment Plant Buffer
 - Waste Station
 - Waste Station Plant Buffer
 - Power Station
 - Power Station Buffer
 - Substation
 - Powerline Network
 - High Voltage Electricity Line
 - Major Electricity Infrastructure
 - High Voltage Electricity Buffer
 - Major Electricity Infrastructure Transmission Corridor
- Pipeline Infrastructure**

 - Railway Buffer
 - Gas Pipeline
 - Oil Pipeline
 - Petroleum Pipeline
 - Water Pipeline
 - Gas Pipeline Buffer
 - Oil Pipeline Buffer
 - Petroleum Pipeline Buffer
 - Water Pipeline Buffer
- Other**

 - Railway
 - Council Boundary
 - Property Boundary
 - Waterway
- Transport Infrastructure**
- Railway Station

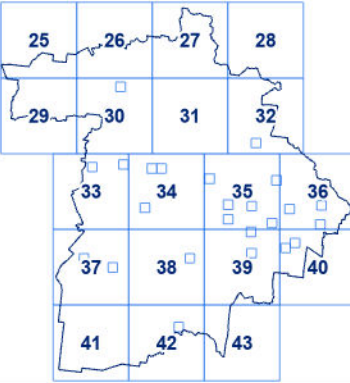
DRAFT

DISCLAIMER:
While every care is taken to ensure the accuracy of this product, the Western Downs Regional Council does not make any representations or warranties about its accuracy, reliability, completeness or suitability for any particular purpose and disclaims all responsibility and all liability (including without limitation, liability in negligence) for all expenses, losses, damages (including indirect or consequential damage) and costs that may occur as a result of the product being inaccurate or incomplete in any way or for any reason.

Base material reproduced with the permission of the Director-General, Department of Resources
© The State of Queensland (Department of Resources) [2023]

DATA SOURCES: WDRC, QSpatial, SPP IMS, GeoResGlobe, PowerLink, and Sunwater
Cadastral Boundaries - May 2023 (© State of Queensland (Department of Resources) 2021)
Sunwater - May 2023 (© Sunwater Limited 2020)
Powerlink - 2016 (© Powerlink Queensland 2016)
Ergon - March 2023 (© Ergon Energy Corporation Limited 2017)
Resource Industry - May 2023 (© State of Queensland (Department of Resources) 2023)

Copyright Western Downs Regional Council 2023
Date Generated : 29/10/2024
Revision 3.1
Coordinate System: GDA 1994 MGA Zone 56



Legend

Council Facilities		Transport Infrastructure	
	Sewage Treatment		Railway Station
	Sewage Treatment Plant Buffer		Railway
	Water Treatment		Railway Buffer
	Water Treatment Plant Buffer	Pipeline Infrastructure	
	Waste Station		Gas Pipeline
	Waste Station Plant Buffer		Oil Pipeline
Electricity Infrastructure			Petroleum Pipeline
	Power Station		Water Pipeline
	Power Station Buffer		Gas Pipeline Buffer
	Substation		Oil Pipeline Buffer
	Powerline Network		Petroleum Pipeline Buffer
	High Voltage Electricity Line		Water Pipeline Buffer
	Major Electricity Infrastructure	Other	
	High Voltage Electricity Buffer		Council Boundary
	Major Electricity Infrastructure Transmission Corridor		Property Boundary

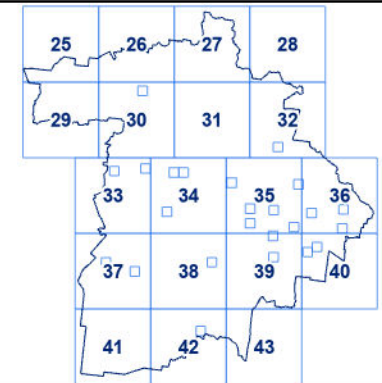
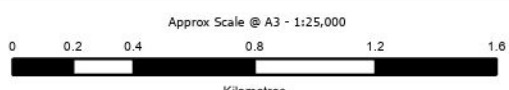
DRAFT

DISCLAIMER:
While every care is taken to ensure the accuracy of this product, the Western Downs Regional Council does not make any representations or warranties about its accuracy, reliability, completeness or suitability for any particular purpose and disclaims all responsibility and all liability (including without limitation, liability in negligence) for all expenses, losses, damages (including indirect or consequential damage) and costs that may occur as a result of the product being inaccurate or incomplete in any way or for any reason.

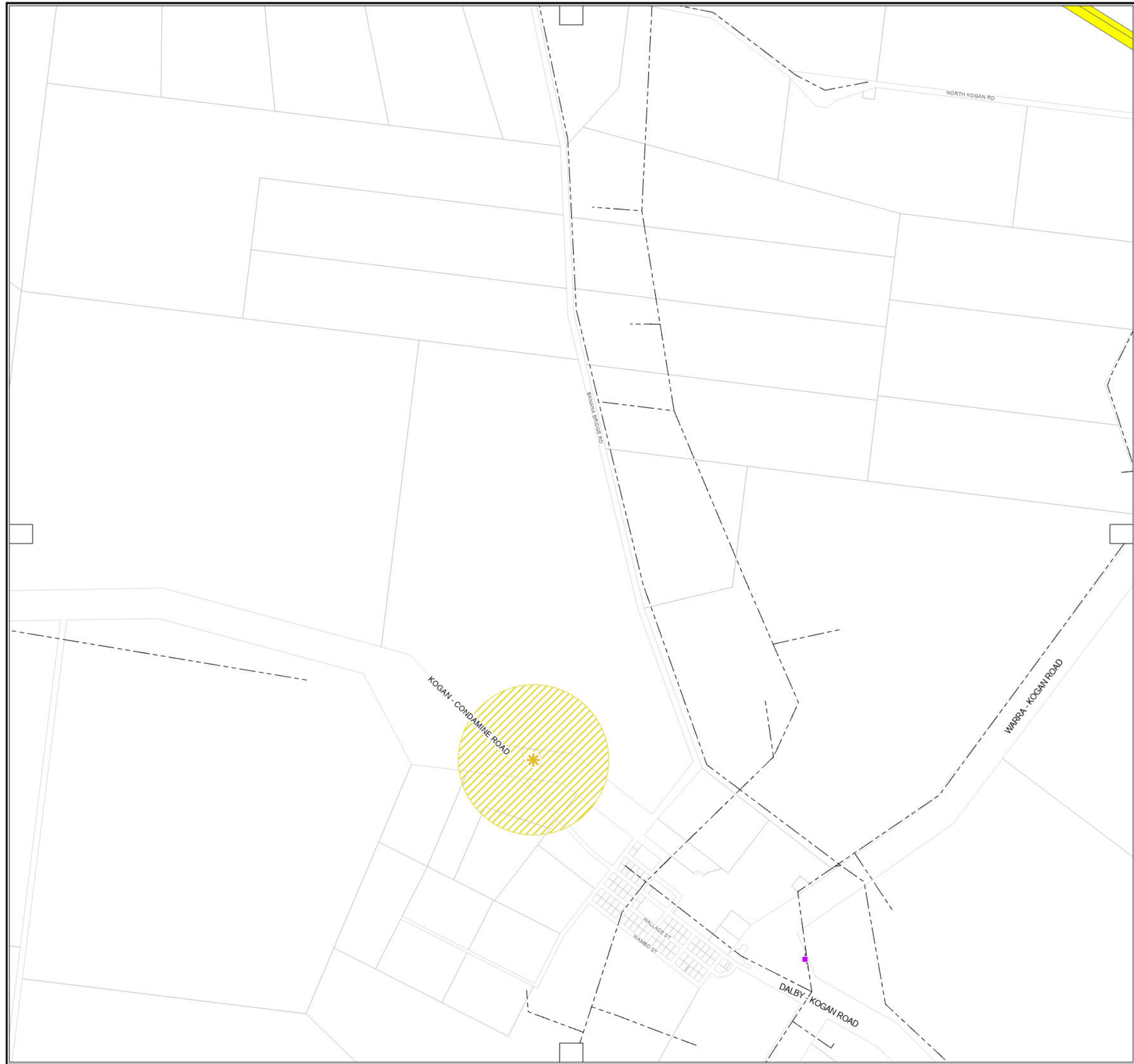
Base material reproduced with the permission of the Director-General, Department of Resources
© The State of Queensland (Department of Resources) [2023]

DATA SOURCES: WDR, QSpatial, SPP IMS, GeoResGlobe, PowerLink, and Sunwater
Cadastral Boundaries - May 2023 (© State of Queensland (Department of Resources) 2021)
Sunwater - May 2023 (© Sunwater Limited 2020)
Powerlink - 2016 (© Powerlink Queensland 2016)
Ergon - March 2023 (© Ergon Energy Corporation Limited 2017)
Resource Industry - May 2023 (© State of Queensland (Department of Resources) 2023)

Copyright Western Downs Regional Council 2023
Date Generated : 29/10/2024
Revision 3.1
Coordinate System: GDA 1994 MGA Zone 56



OM-006.13



Legend	
Council Facilities	Transport Infrastructure
Sewage Treatment	Railway Station
Sewage Treatment Plant Buffer	Railway
Water Treatment	Railway Buffer
Water Treatment Plant Buffer	Pipeline Infrastructure
Waste Station	Gas Pipeline
Waste Station Plant Buffer	Oil Pipeline
Electricity Infrastructure	Petroleum Pipeline
Power Station	Water Pipeline
Power Station Buffer	Gas Pipeline Buffer
Substation	Oil Pipeline Buffer
Powerline Network	Petroleum Pipeline Buffer
High Voltage Electricity Line	Water Pipeline Buffer
Major Electricity Infrastructure	Other
High Voltage Electricity Buffer	Council Boundary
Major Electricity Infrastructure Transmission Corridor	Property Boundary

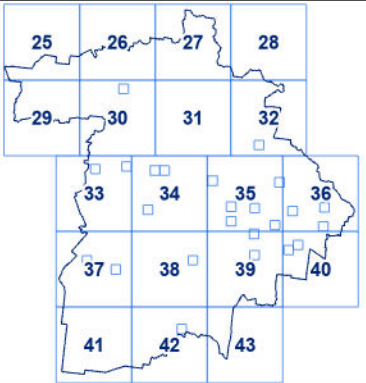
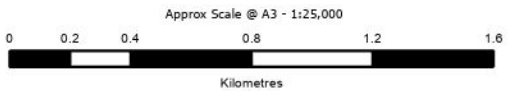
DRAFT

DISCLAIMER:
While every care is taken to ensure the accuracy of this product, the Western Downs Regional Council does not make any representations or warranties about its accuracy, reliability, completeness or suitability for any particular purpose and disclaims all responsibility and all liability (including without limitation, liability in negligence) for all expenses, losses, damages (including indirect or consequential damage) and costs that may occur as a result of the product being inaccurate or incomplete in any way or for any reason.

Base material reproduced with the permission of the Director-General, Department of Resources
© The State of Queensland (Department of Resources) [2023]

DATA SOURCES: WDR, QSpatial, SPP IMS, GeoResGlobe, PowerLink, and Sunwater
Cadastral Boundaries - May 2023 (© State of Queensland (Department of Resources) 2021)
Sunwater - May 2023 (© Sunwater Limited 2020)
Powerlink - 2016 (© Powerlink Queensland 2016)
Ergon - March 2023 (© Ergon Energy Corporation Limited 2017)
Resource Industry - May 2023 (© State of Queensland (Department of Resources) 2023)

Copyright Western Downs Regional Council 2023
Date Generated : 29/10/2024
Revision 3.1
Coordinate System: GDA 1994 MGA Zone 56



Legend

Council Facilities



Sewage Treatment



Sewage Treatment Plant Buffer



Water Treatment



Water Treatment Plant Buffer



Waste Station



Waste Station Plant Buffer



Power Station



Power Station Buffer



Substation



Powerline Network



High Voltage Electricity Line



Major Electricity Infrastructure



High Voltage Electricity Buffer



Major Electricity Infrastructure
Transmission Corridor



Railway



Railway Station

Railway

Railway Buffer

Pipeline Infrastructure

Gas Pipeline

Oil Pipeline

Petroleum Pipeline

Water Pipeline

Gas Pipeline Buffer

Oil Pipeline Buffer

Petroleum Pipeline Buffer

Water Pipeline Buffer

Council Boundary

Property Boundary

Waterway

Other

Council Boundary

Property Boundary

Waterway

Transport Infrastructure



Railway Station

DRAFT

DISCLAIMER:

While every care is taken to ensure the accuracy of this product, the Western Downs Regional Council does not make any representations or warranties about its accuracy, reliability, completeness or suitability for any particular purpose and disclaims all responsibility and all liability (including without limitation, liability in negligence) for all expenses, losses, damages (including indirect or consequential damage) and costs that may occur as a result of the product being inaccurate or incomplete in any way or for any reason.

Base material reproduced with the permission of the Director-General, Department of Resources
© The State of Queensland (Department of Resources) [2023]

DATA SOURCES: WDRRC, QSpatial, SPP IMS, GeoResGlobe, PowerLink, and Sunwater
Cadastral Boundaries - May 2023 (© State of Queensland (Department of Resources) 2021)
Sunwater - May 2023 (© Sunwater Limited 2020)
Powerlink - 2016 (© Powerlink Queensland 2016)
Ergon - March 2023 (© Ergon Energy Corporation Limited 2017)
Resource Industry - May 2023 (© State of Queensland (Department of Resources) 2023)

Copyright Western Downs Regional Council 2023

Date Generated : 29/10/2024

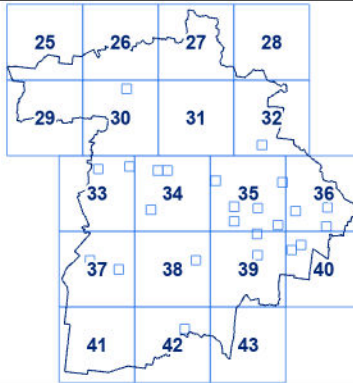
Revision 3.1

Coordinate System: GDA 1994 MGA Zone 56

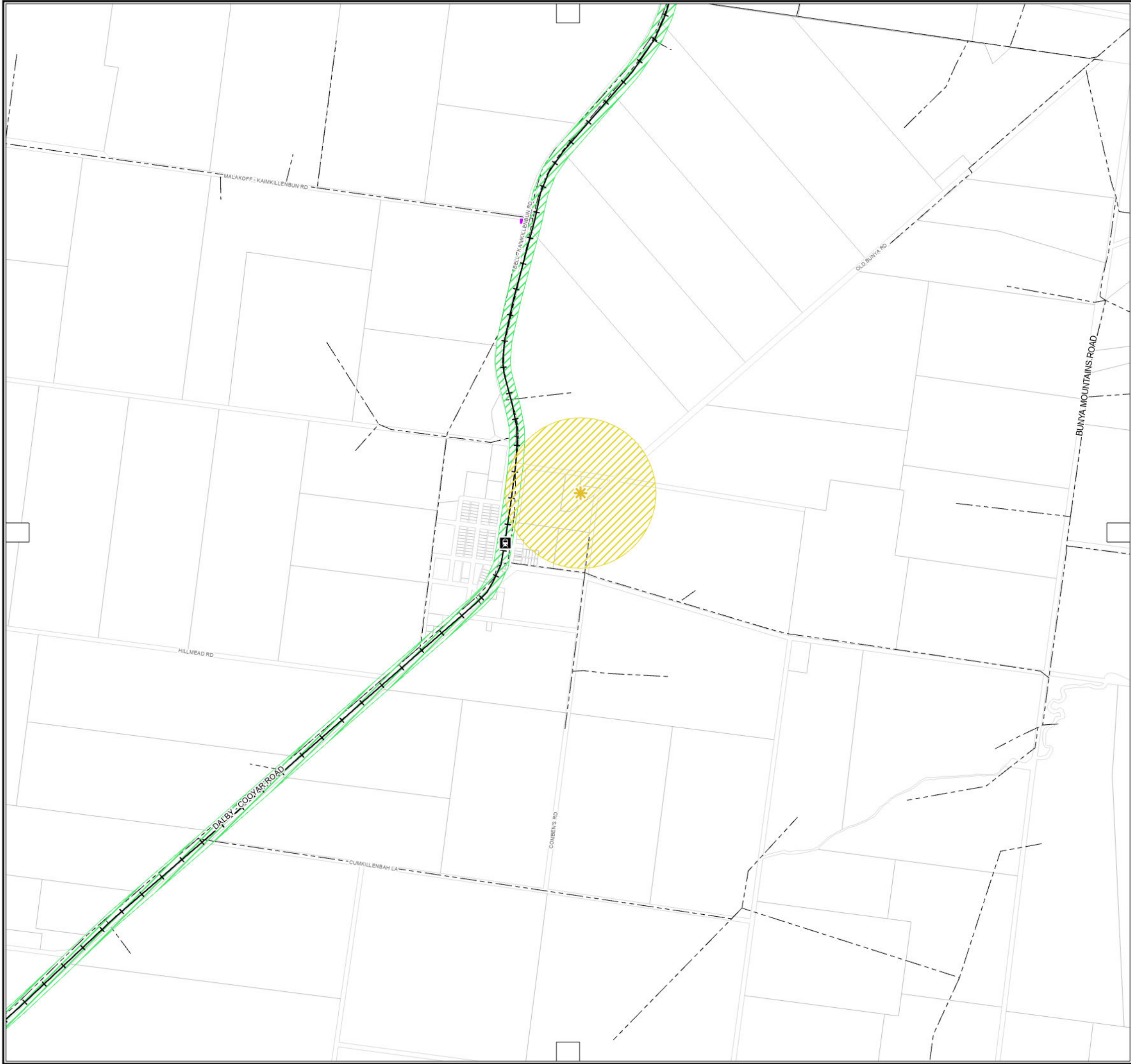
Approx Scale @ A3 - 1:25,000

0 0.2 0.4 0.8 1.2 1.6

Kilometres



OM-006.15



Legend	
Council Facilities	Transport Infrastructure
Sewage Treatment	Railway Station
Sewage Treatment Plant Buffer	Railway
Water Treatment	Railway Buffer
Water Treatment Plant Buffer	Pipeline Infrastructure
Waste Station	Gas Pipeline
Waste Station Plant Buffer	Oil Pipeline
Electricity Infrastructure	Petroleum Pipeline
Power Station	Water Pipeline
Power Station Buffer	Gas Pipeline Buffer
Substation	Oil Pipeline Buffer
Powerline Network	Petroleum Pipeline Buffer
High Voltage Electricity Line	Water Pipeline Buffer
Major Electricity Infrastructure	Other
High Voltage Electricity Buffer	Council Boundary
Major Electricity Infrastructure Transmission Corridor	Property Boundary

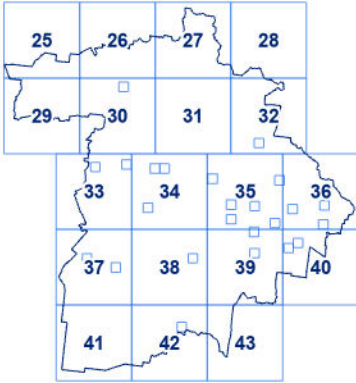
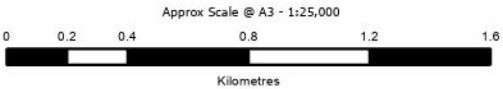
DRAFT

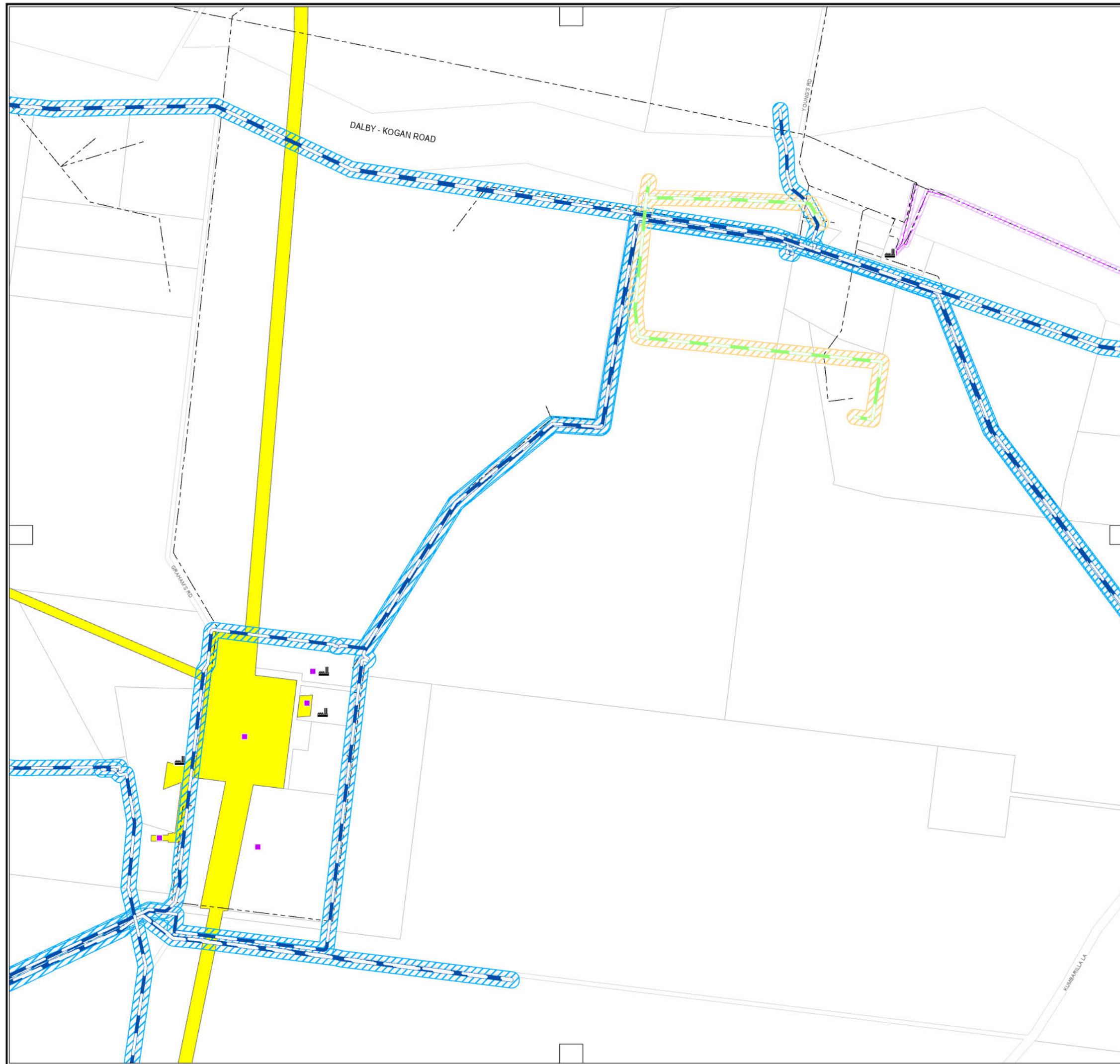
DISCLAIMER:
While every care is taken to ensure the accuracy of this product, the Western Downs Regional Council does not make any representations or warranties about its accuracy, reliability, completeness or suitability for any particular purpose and disclaims all responsibility and all liability (including without limitation, liability in negligence) for all expenses, losses, damages (including indirect or consequential damage) and costs that may occur as a result of the product being inaccurate or incomplete in any way or for any reason.

Base material reproduced with the permission of the Director-General, Department of Resources © The State of Queensland (Department of Resources) [2023]

DATA SOURCES: WDRC, QSpatial, SPP IMS, GeoResGlobe, PowerLink, and Sunwater
Cadastral Boundaries - May 2023 (© State of Queensland (Department of Resources) 2021)
Sunwater - May 2023 (© Sunwater Limited 2020)
Powerlink - 2016 (© Powerlink Queensland 2016)
Ergon - March 2023 (© Ergon Energy Corporation Limited 2017)
Resource Industry - May 2023 (© State of Queensland (Department of Resources) 2023)

Copyright Western Downs Regional Council 2023
Date Generated : 29/10/2024
Revision 3.1
Coordinate System: GDA 1994 MGA Zone 56





WESTERN DOWNS REGIONAL COUNCIL

Western Downs Regional Council

Planning Scheme

Infrastructure Overlay Map (OM-006)

Legend

Council Facilities	Transport Infrastructure
Sewage Treatment	Railway Station
Sewage Treatment Plant Buffer	Railway
Water Treatment	Railway Buffer
Water Treatment Plant Buffer	Pipeline Infrastructure
Waste Station	Gas Pipeline
Waste Station Plant Buffer	Oil Pipeline
Electricity Infrastructure	Petroleum Pipeline
Power Station	Water Pipeline
Power Station Buffer	Gas Pipeline Buffer
Substation	Oil Pipeline Buffer
Powerline Network	Petroleum Pipeline Buffer
High Voltage Electricity Line	Water Pipeline Buffer
Major Electricity Infrastructure	Other
High Voltage Electricity Buffer	Council Boundary
Major Electricity Infrastructure Transmission Corridor	Property Boundary

DRAFT

DISCLAIMER:
While every care is taken to ensure the accuracy of this product, the Western Downs Regional Council does not make any representations or warranties about its accuracy, reliability, completeness or suitability for any particular purpose and disclaims all responsibility and all liability (including without limitation, liability in negligence) for all expenses, losses, damages (including indirect or consequential damage) and costs that may occur as a result of the product being inaccurate or incomplete in any way or for any reason.

Base material reproduced with the permission of the Director-General, Department of Resources © The State of Queensland (Department of Resources) [2023]

DATA SOURCES: WDRC, QSpatial, SPP IMS, GeoResGlobe, PowerLink, and Sunwater
Cadastral Boundaries - May 2023 (© State of Queensland (Department of Resources) 2021)
Sunwater - May 2023 (© Sunwater Limited 2020)
Powerlink - 2016 (© Powerlink Queensland 2016)
Ergon - March 2023 (© Ergon Energy Corporation Limited 2017)
Resource Industry - May 2023 (© State of Queensland (Department of Resources) 2023)

Copyright Western Downs Regional Council 2023
Date Generated : 29/10/2024
Revision 3.1
Coordinate System: GDA 1994 MGA Zone 56

Approx Scale @ A3 - 1:25,000

0 0.2 0.4 0.8 1.2 1.6
Kilometres

OM-006.17

- Legend**
- | | |
|--|---------------------------|
| Sewage Treatment | Railway |
| Sewage Treatment Plant Buffer | Railway Buffer |
| Water Treatment | Gas Pipeline |
| Water Treatment Plant Buffer | Oil Pipeline |
| Waste Station | Petroleum Pipeline |
| Waste Station Plant Buffer | Water Pipeline |
| Power Station | Gas Pipeline Buffer |
| Power Station Buffer | Oil Pipeline Buffer |
| Substation | Petroleum Pipeline Buffer |
| Powerline Network | Water Pipeline Buffer |
| High Voltage Electricity Line | Council Boundary |
| Major Electricity Infrastructure | Property Boundary |
| High Voltage Electricity Buffer | Waterway |
| Major Electricity Infrastructure Transmission Corridor | |
| Railway Station | |
- Other**
- Council Boundary
- Property Boundary
- Waterway

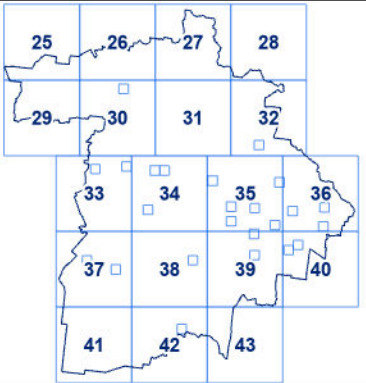

DRAFT

DISCLAIMER:
While every care is taken to ensure the accuracy of this product, the Western Downs Regional Council does not make any representations or warranties about its accuracy, reliability, completeness or suitability for any particular purpose and disclaims all responsibility and all liability (including without limitation, liability in negligence) for all expenses, losses, damages (including indirect or consequential damage) and costs that may occur as a result of the product being inaccurate or incomplete in any way or for any reason.

Base material reproduced with the permission of the Director-General, Department of Resources
© The State of Queensland (Department of Resources) [2023]

DATA SOURCES: WDRC, QSpatial, SPP IMS, GeoResGlobe, PowerLink, and Sunwater
Cadastral Boundaries - May 2023 (© State of Queensland (Department of Resources) 2021)
Sunwater - May 2023 (© Sunwater Limited 2020)
Powerlink - 2016 (© Powerlink Queensland 2016)
Ergon - March 2023 (© Ergon Energy Corporation Limited 2017)
Resource Industry - May 2023 (© State of Queensland (Department of Resources) 2023)

Copyright Western Downs Regional Council 2023
Date Generated : 29/10/2024
Revision 3.1
Coordinate System: GDA 1994 MGA Zone 56



Legend

Council Facilities

- Sewage Treatment
- Sewage Treatment Plant Buffer
- Water Treatment
- Water Treatment Plant Buffer
- Waste Station
- Waste Station Plant Buffer

Electricity Infrastructure

- Power Station
- Power Station Buffer
- Substation
- Powerline Network
- High Voltage Electricity Line
- Major Electricity Infrastructure
- High Voltage Electricity Buffer
- Major Electricity Infrastructure Transmission Corridor

Transport Infrastructure

- Railway Station
- Railway
- Railway Buffer

Pipeline Infrastructure

- Gas Pipeline
- Oil Pipeline
- Petroleum Pipeline
- Water Pipeline
- Gas Pipeline Buffer
- Oil Pipeline Buffer
- Petroleum Pipeline Buffer
- Water Pipeline Buffer

Other

- Council Boundary
- Property Boundary

DRAFT

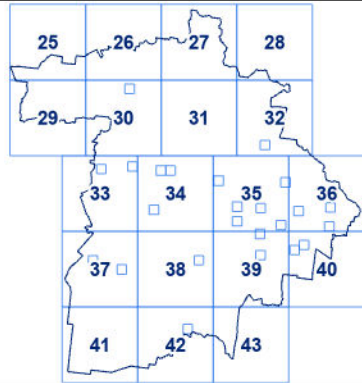
DISCLAIMER:

While every care is taken to ensure the accuracy of this product, the Western Downs Regional Council does not make any representations or warranties about its accuracy, reliability, completeness or suitability for any particular purpose and disclaims all responsibility and all liability (including without limitation, liability in negligence) for all expenses, losses, damages (including indirect or consequential damage) and costs that may occur as a result of the product being inaccurate or incomplete in any way or for any reason.

Base material reproduced with the permission of the Director-General, Department of Resources
© The State of Queensland (Department of Resources) [2023]

DATA SOURCES: WDRC, QSpatial, SPP IMS, GeoResGlobe, PowerLink, and Sunwater
Cadastral Boundaries - May 2023 (© State of Queensland (Department of Resources) 2021)
Sunwater - May 2023 (© Sunwater Limited 2020)
Powerlink - 2016 (© Powerlink Queensland 2016)
Ergon - March 2023 (© Ergon Energy Corporation Limited 2017)
Resource Industry - May 2023 (© State of Queensland (Department of Resources) 2023)

Copyright Western Downs Regional Council 2023
Date Generated : 29/10/2024
Revision 3.1
Coordinate System: GDA 1994 MGA Zone 56





Legend

Sewage Treatment	Railway
Sewage Treatment Plant Buffer	Railway Buffer
Water Treatment	Gas Pipeline
Water Treatment Plant Buffer	Oil Pipeline
Waste Station	Petroleum Pipeline
Waste Station Plant Buffer	Water Pipeline
Electricity Infrastructure	Gas Pipeline Buffer
Power Station	Oil Pipeline Buffer
Power Station Buffer	Petroleum Pipeline Buffer
Substation	Water Pipeline Buffer
Powerline Network	Other
High Voltage Electricity Line	Council Boundary
Major Electricity Infrastructure	Property Boundary
High Voltage Electricity Buffer	Waterway
Major Electricity Infrastructure Transmission Corridor	
Transport Infrastructure	
Railway Station	

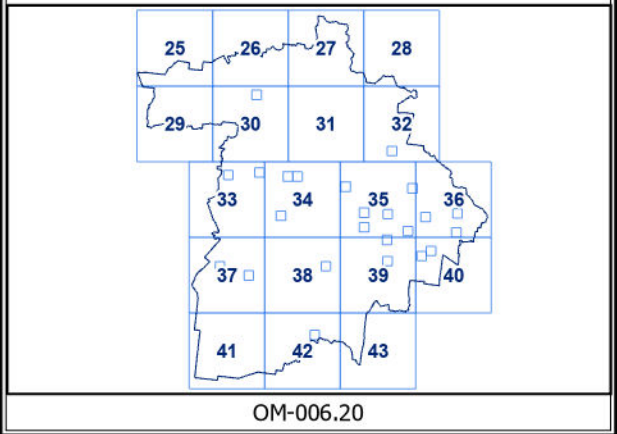
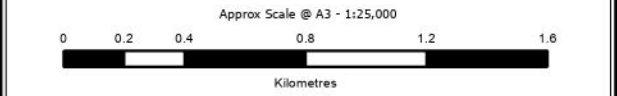
DRAFT

DISCLAIMER:
While every care is taken to ensure the accuracy of this product, the Western Downs Regional Council does not make any representations or warranties about its accuracy, reliability, completeness or suitability for any particular purpose and disclaims all responsibility and all liability (including without limitation, liability in negligence) for all expenses, losses, damages (including indirect or consequential damage) and costs that may occur as a result of the product being inaccurate or incomplete in any way or for any reason.

Base material reproduced with the permission of the Director-General, Department of Resources © The State of Queensland (Department of Resources) [2023]

DATA SOURCES: WDR, QSpatial, SPP IMS, GeoResGlobe, PowerLink, and Sunwater
Cadastral Boundaries - May 2023 (© State of Queensland (Department of Resources) 2021)
Sunwater - May 2023 (© Sunwater Limited 2020)
Powerlink - 2016 (© Powerlink Queensland 2016)
Ergon - March 2023 (© Ergon Energy Corporation Limited 2017)
Resource Industry - May 2023 (© State of Queensland (Department of Resources) 2023)

Copyright Western Downs Regional Council 2023
Date Generated : 29/10/2024
Revision 3.1
Coordinate System: GDA 1994 MGA Zone 56



Legend

Council Facilities

- Sewage Treatment
- Sewage Treatment Plant Buffer
- Water Treatment
- Water Treatment Plant Buffer
- Waste Station
- Waste Station Plant Buffer

Electricity Infrastructure

- Power Station
- Power Station Buffer
- Substation
- Powerline Network
- High Voltage Electricity Line
- Major Electricity Infrastructure High Voltage Electricity Buffer
- Major Electricity Infrastructure Transmission Corridor

Transport Infrastructure

- Railway Station
- Railway
- Railway Buffer

Pipeline Infrastructure

- Gas Pipeline
- Oil Pipeline
- Petroleum Pipeline
- Water Pipeline
- Gas Pipeline Buffer
- Oil Pipeline Buffer
- Petroleum Pipeline Buffer
- Water Pipeline Buffer

Other

- Council Boundary
- Property Boundary

DRAFT

DISCLAIMER:

While every care is taken to ensure the accuracy of this product, the Western Downs Regional Council does not make any representations or warranties about its accuracy, reliability, completeness or suitability for any particular purpose and disclaims all responsibility and all liability (including without limitation, liability in negligence) for all expenses, losses, damages (including indirect or consequential damage) and costs that may occur as a result of the product being inaccurate or incomplete in any way or for any reason.

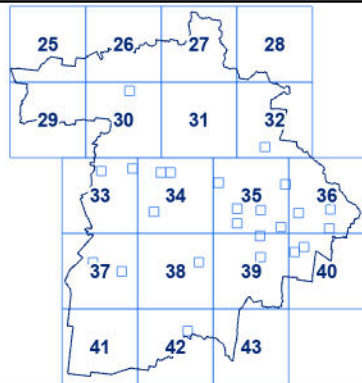
Base material reproduced with the permission of the Director-General, Department of Resources
© The State of Queensland (Department of Resources) [2023]

DATA SOURCES: WDR, QSpatial, SPP IMS, GeoResGlobe, PowerLink, and Sunwater
Cadastral Boundaries - May 2023 (© State of Queensland (Department of Resources) 2021)
Sunwater - May 2023 (© Sunwater Limited 2020)
Powerlink - 2016 (© Powerlink Queensland 2016)
Ergon - March 2023 (© Ergon Energy Corporation Limited 2017)
Resource Industry - May 2023 (© State of Queensland (Department of Resources) 2023)

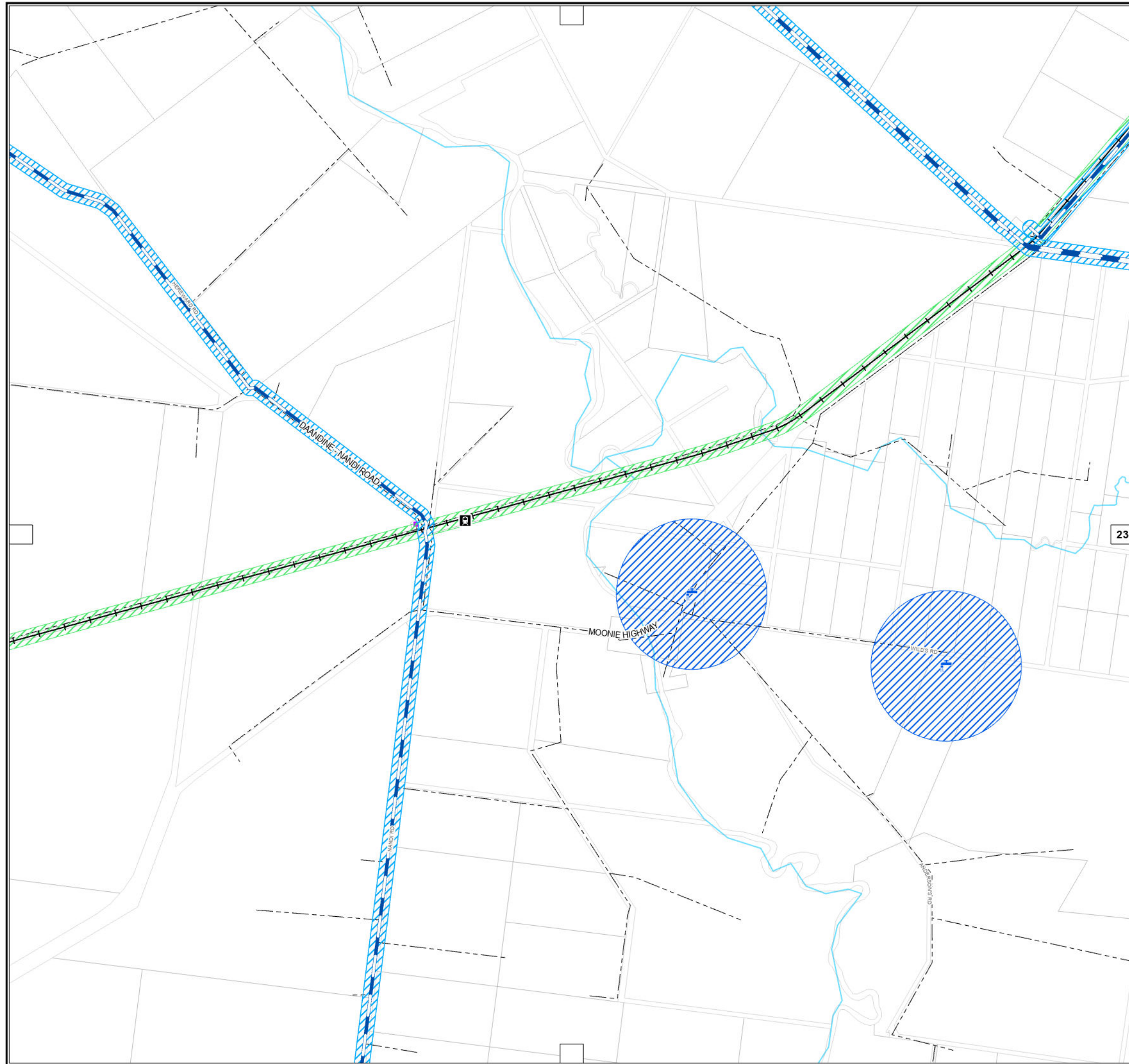
Copyright Western Downs Regional Council 2023
Date Generated : 29/10/2024
Revision 3.1
Coordinate System: GDA 1994 MGA Zone 56




Approx Scale @ A3 - 1:25,000



OM-006.21





Western Downs
Regional Council

Planning Scheme

Infrastructure Overlay
Map (OM-006)

Legend

Council Facilities

- Sewage Treatment
- Sewage Treatment Plant Buffer
- Water Treatment
- Water Treatment Plant Buffer
- Waste Station
- Waste Station Plant Buffer
- Power Station
- Power Station Buffer
- Substation
- Powerline Network
- High Voltage Electricity Line
- Major Electricity Infrastructure
- Major Electricity Infrastructure High Voltage Electricity Buffer
- Major Electricity Infrastructure Transmission Corridor

Pipeline Infrastructure

- Railway Buffer
- Gas Pipeline
- Oil Pipeline
- Petroleum Pipeline
- Water Pipeline
- Gas Pipeline Buffer
- Oil Pipeline Buffer
- Petroleum Pipeline Buffer
- Water Pipeline Buffer

Electricity Infrastructure

- Power Station
- Power Station Buffer
- Substation
- Powerline Network
- High Voltage Electricity Line
- Major Electricity Infrastructure
- Major Electricity Infrastructure High Voltage Electricity Buffer
- Major Electricity Infrastructure Transmission Corridor

Transport Infrastructure

- Railway Station

Other

- Council Boundary
- Property Boundary
- Waterway

DISCLAIMER:

While every care is taken to ensure the accuracy of this product, the Western Downs Regional Council does not make any representations or warranties about its accuracy, reliability, completeness or suitability for any particular purpose and disclaims all responsibility and all liability (including without limitation, liability in negligence) for all expenses, losses, damages (including indirect or consequential damage) and costs that may occur as a result of the product being inaccurate or incomplete in any way or for any reason.

Base material reproduced with the permission of the Director-General, Department of Resources © The State of Queensland (Department of Resources) [2023]

DATA SOURCES: WDRC, QSpatial, SPP IMS, GeoResGlobe, PowerLink, and Sunwater Cadastral Boundaries - May 2023 (© State of Queensland (Department of Resources) 2021) Sunwater - May 2023 (© Sunwater Limited 2020) Powerlink - 2016 (© Powerlink Queensland 2016) Ergon - March 2023 (© Ergon Energy Corporation Limited 2017) Resource Industry - May 2023 (© State of Queensland (Department of Resources) 2023)

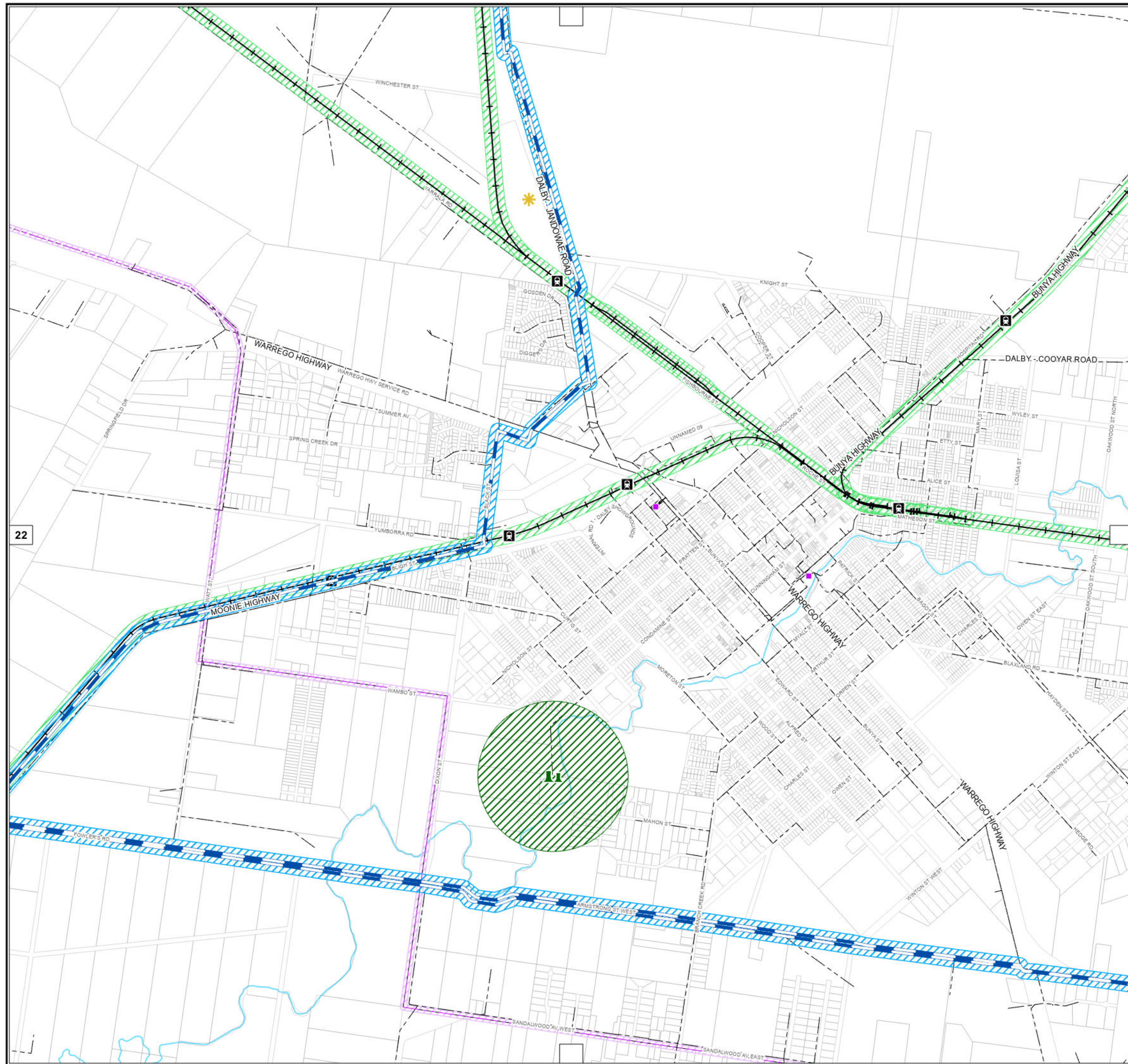
Copyright Western Downs Regional Council 2023
Date Generated : 29/10/2024
Revision 3.1
Coordinate System: GDA 1994 MGA Zone 56

Approx Scale @ A3 - 1:25,000

0 0.2 0.4 0.8 1.2 1.6
Kilometres



OM-006.22



Legend

- Council Facilities**
- Sewage Treatment
 - Sewage Treatment Plant Buffer
 - Water Treatment
 - Water Treatment Plant Buffer
 - Waste Station
 - Waste Station Plant Buffer
 - Power Station
 - Power Station Buffer
 - Substation
 - Powerline Network
 - High Voltage Electricity Line
 - Major Electricity Infrastructure
 - High Voltage Electricity Buffer
 - Major Electricity Infrastructure Transmission Corridor
- Pipeline Infrastructure**
- Railway
 - Railway Buffer
 - Gas Pipeline
 - Oil Pipeline
 - Petroleum Pipeline
 - Water Pipeline
 - Gas Pipeline Buffer
 - Oil Pipeline Buffer
 - Petroleum Pipeline Buffer
 - Water Pipeline Buffer
- Other**
- Council Boundary
 - Property Boundary
 - Waterway
- Transport Infrastructure**
- Railway Station

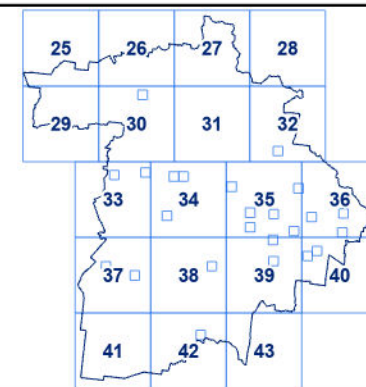
DRAFT

DISCLAIMER:
While every care is taken to ensure the accuracy of this product, the Western Downs Regional Council does not make any representations or warranties about its accuracy, reliability, completeness or suitability for any particular purpose and disclaims all responsibility and all liability (including without limitation, liability in negligence) for all expenses, losses, damages (including indirect or consequential damage) and costs that may occur as a result of the product being inaccurate or incomplete in any way or for any reason.

Base material reproduced with the permission of the Director-General, Department of Resources
© The State of Queensland (Department of Resources) [2023]

DATA SOURCES: WDRC, QSpatial, SPP IMS, GeoResGlobe, PowerLink, and Sunwater
Cadastral Boundaries - May 2023 (© State of Queensland (Department of Resources) 2021)
Sunwater - May 2023 (© Sunwater Limited 2020)
Powerlink - 2016 (© Powerlink Queensland 2016)
Ergon - March 2023 (© Ergon Energy Corporation Limited 2017)
Resource Industry - May 2023 (© State of Queensland (Department of Resources) 2023)

Copyright Western Downs Regional Council 2023
Date Generated : 29/10/2024
Revision 3.1
Coordinate System: GDA 1994 MGA Zone 56



Legend

Council Facilities

- Sewage Treatment
- Sewage Treatment Plant Buffer
- Water Treatment
- Water Treatment Plant Buffer
- Waste Station
- Waste Station Plant Buffer

Electricity Infrastructure

- Power Station
- Power Station Buffer
- Substation
- Powerline Network
- High Voltage Electricity Line
- Major Electricity Infrastructure
- High Voltage Electricity Buffer
- Major Electricity Infrastructure Transmission Corridor

Transport Infrastructure

- Railway Station
- Railway
- Railway Buffer

Pipeline Infrastructure

- Gas Pipeline
- Oil Pipeline
- Petroleum Pipeline
- Water Pipeline
- Gas Pipeline Buffer
- Oil Pipeline Buffer
- Petroleum Pipeline Buffer
- Water Pipeline Buffer

Other

- Council Boundary
- Property Boundary

DRAFT

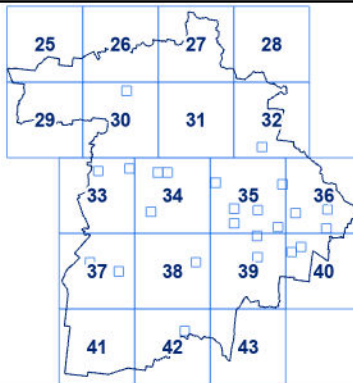

DISCLAIMER:

While every care is taken to ensure the accuracy of this product, the Western Downs Regional Council does not make any representations or warranties about its accuracy, reliability, completeness or suitability for any particular purpose and disclaims all responsibility and all liability (including without limitation, liability in negligence) for all expenses, losses, damages (including indirect or consequential damage) and costs that may occur as a result of the product being inaccurate or incomplete in any way or for any reason.

Base material reproduced with the permission of the Director-General, Department of Resources
© The State of Queensland (Department of Resources) [2023]

DATA SOURCES: WDR, QSpatial, SPP IMS, GeoResGlobe, PowerLink, and Sunwater
Cadastral Boundaries - May 2023 (© State of Queensland (Department of Resources) 2021)
Sunwater - May 2023 (© Sunwater Limited 2020)
Powerlink - 2016 (© Powerlink Queensland 2016)
Ergon - March 2023 (© Ergon Energy Corporation Limited 2017)
Resource Industry - May 2023 (© State of Queensland (Department of Resources) 2023)

Copyright Western Downs Regional Council 2023
Date Generated : 29/10/2024
Revision 3.1
Coordinate System: GDA 1994 MGA Zone 56



OM-006.24

Legend

Council Facilities



Sewage Treatment



Sewage Treatment Plant Buffer



Water Treatment



Water Treatment Plant Buffer



Waste Station



Waste Station Plant Buffer

Electricity Infrastructure



Power Station



Power Station Buffer



Substation



Powerline Network



High Voltage Electricity Line



Major Electricity Infrastructure



High Voltage Electricity Buffer



Major Electricity Infrastructure
Transmission Corridor

Transport Infrastructure



Railway Station

Railway



Railway Buffer

Pipeline Infrastructure



Gas Pipeline



Oil Pipeline



Petroleum Pipeline



Water Pipeline



Gas Pipeline Buffer



Oil Pipeline Buffer



Petroleum Pipeline Buffer



Water Pipeline Buffer

Other



Council Boundary



Property Boundary



Waterway

26

DRAFT

DISCLAIMER:

While every care is taken to ensure the accuracy of this product, the Western Downs Regional Council does not make any representations or warranties about its accuracy, reliability, completeness or suitability for any particular purpose and disclaims all responsibility and all liability (including without limitation, liability in negligence) for all expenses, losses, damages (including indirect or consequential damage) and costs that may occur as a result of the product being inaccurate or incomplete in any way or for any reason.

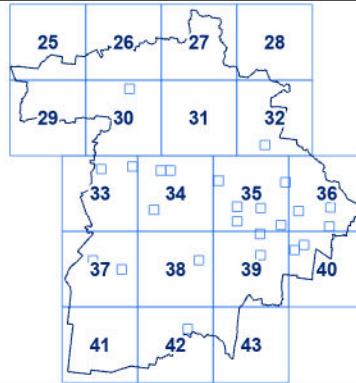
Base material reproduced with the permission of the Director-General, Department of Resources
© The State of Queensland (Department of Resources) [2023]

DATA SOURCES: WDR, QSpatial, SPP IMS, GeoResGlobe, PowerLink, and Sunwater
Cadastral Boundaries - May 2023 (© State of Queensland (Department of Resources) 2021)
Sunwater - May 2023 (© Sunwater Limited 2020)
Powerlink - 2016 (© Powerlink Queensland 2016)
Ergon - March 2023 (© Ergon Energy Corporation Limited 2017)
Resource Industry - May 2023 (© State of Queensland (Department of Resources) 2023)

Copyright Western Downs Regional Council 2023
Date Generated : 29/10/2024
Revision 3.1
Coordinate System: GDA 1994 MGA Zone 56



Approx Scale @ A3 - 1:200,000



OM-006.25

29

Legend

Council Facilities



Sewage Treatment



Sewage Treatment Plant Buffer



Water Treatment



Water Treatment Plant Buffer



Waste Station



Waste Station Plant Buffer

Electricity Infrastructure



Power Station



Power Station Buffer



Substation



Powerline Network



High Voltage Electricity Line



Major Electricity Infrastructure



High Voltage Electricity Buffer



Major Electricity Infrastructure Transmission Corridor



Railway Station

Transport Infrastructure



Railway



Railway Buffer



Pipeline Infrastructure



Sunwater - Pipelines



Gas Pipeline



Oil Pipeline



Petroleum Pipeline



Water Pipeline



Gas Pipeline Buffer



Oil Pipeline Buffer



Petroleum Pipeline Buffer



Water Pipeline Buffer



Council Boundary



Property Boundary



Waterway



Other



Other



Other



Other



Other



Other



Other



Other



Other



Other



Other



Other



Other



Other



Other



Other



Other



Other



Other



Other



Other



Other

DRAFT

DISCLAIMER:

While every care is taken to ensure the accuracy of this product, the Western Downs Regional Council does not make any representations or warranties about its accuracy, reliability, completeness or suitability for any particular purpose and disclaims all responsibility and all liability (including without limitation, liability in negligence) for all expenses, losses, damages (including indirect or consequential damage) and costs that may occur as a result of the product being inaccurate or incomplete in any way or for any reason.

Base material reproduced with the permission of the Director-General, Department of Resources © The State of Queensland (Department of Resources) [2023]

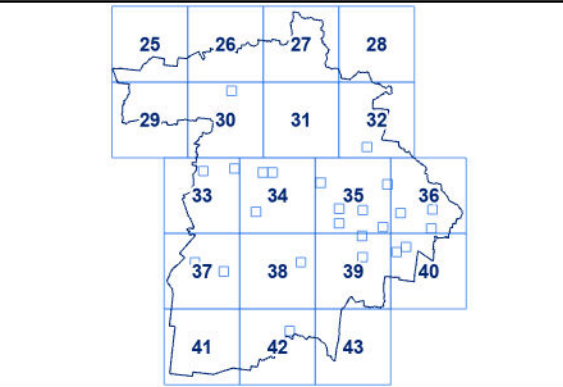

DATA SOURCES: WDR, QSpatial, SPP IMS, GeoResGlobe, PowerLink, and Sunwater
Cadastral Boundaries - May 2023 (© State of Queensland (Department of Resources) 2021)
Sunwater - May 2023 (© Sunwater Limited 2020)
Powerlink - 2016 (© Powerlink Queensland 2016)
Ergon - March 2023 (© Ergon Energy Corporation Limited 2017)
Resource Industry - May 2023 (© State of Queensland (Department of Resources) 2023)

Copyright Western Downs Regional Council 2023

Date Generated : 29/10/2024

Revision 3.1

Coordinate System: GDA 1994 MGA Zone 56



OM-006.26

Legend

Council Facilities

- Sewage Treatment
- Sewage Treatment Plant Buffer
- Water Treatment
- Water Treatment Plant Buffer
- Waste Station
- Waste Station Plant Buffer

Electricity Infrastructure

- Power Station
- Power Station Buffer
- Substation
- Powerline Network
- High Voltage Electricity Line
- Major Electricity Infrastructure
- High Voltage Electricity Buffer
- Major Electricity Infrastructure Transmission Corridor

Transport Infrastructure

- Railway Station

Railway

- Railway Buffer

Pipeline Infrastructure

- Gas Pipeline
- Oil Pipeline
- Petroleum Pipeline
- Water Pipeline
- Gas Pipeline Buffer
- Oil Pipeline Buffer
- Petroleum Pipeline Buffer
- Water Pipeline Buffer

Other

- Council Boundary
- Property Boundary
- Waterway

DRAFT

DISCLAIMER:

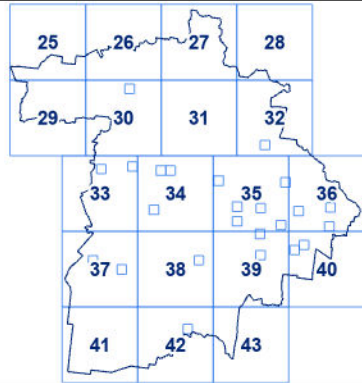
While every care is taken to ensure the accuracy of this product, the Western Downs Regional Council does not make any representations or warranties about its accuracy, reliability, completeness or suitability for any particular purpose and disclaims all responsibility and all liability (including without limitation, liability in negligence) for all expenses, losses, damages (including indirect or consequential damage) and costs that may occur as a result of the product being inaccurate or incomplete in any way or for any reason.

Base material reproduced with the permission of the Director-General, Department of Resources © The State of Queensland (Department of Resources) [2023]

DATA SOURCES: WDR, QSpatial, SPP IMS, GeoResGlobe, PowerLink, and Sunwater
Cadastral Boundaries - May 2023 (© State of Queensland (Department of Resources) 2021)
Sunwater - May 2023 (© Sunwater Limited 2020)
Powerlink - 2016 (© Powerlink Queensland 2016)
Ergon - March 2023 (© Ergon Energy Corporation Limited 2017)
Resource Industry - May 2023 (© State of Queensland (Department of Resources) 2023)

Copyright Western Downs Regional Council 2023
Date Generated : 29/10/2024
Revision 3.1
Coordinate System: GDA 1994 MGA Zone 56

Approx Scale @ A3 - 1:200,000



OM-006.27

Legend

Council Facilities		Railway	
	Sewage Treatment		Railway Buffer
	Sewage Treatment Plant Buffer	Pipeline Infrastructure	
	Water Treatment		Gas Pipeline
	Water Treatment Plant Buffer		Oil Pipeline
	Waste Station		Petroleum Pipeline
	Waste Station Plant Buffer		Water Pipeline
Electricity Infrastructure			Gas Pipeline Buffer
	Power Station		Oil Pipeline Buffer
	Power Station Buffer		Petroleum Pipeline Buffer
	Substation		Water Pipeline Buffer
	Powerline Network	Other	
	High Voltage Electricity Line		Council Boundary
	Major Electricity Infrastructure		Property Boundary
	High Voltage Electricity Buffer		Waterway
	Major Electricity Infrastructure Transmission Corridor		
Transport Infrastructure			
	Railway Station		

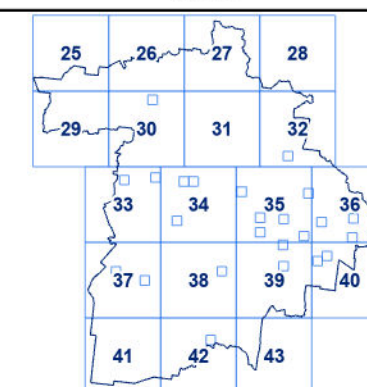
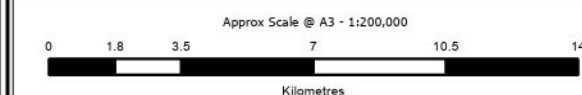
DRAFT

DISCLAIMER:
While every care is taken to ensure the accuracy of this product, the Western Downs Regional Council does not make any representations or warranties about its accuracy, reliability, completeness or suitability for any particular purpose and disclaims all responsibility and all liability (including without limitation, liability in negligence) for all expenses, losses, damages (including indirect or consequential damage) and costs that may occur as a result of the product being inaccurate or incomplete in any way or for any reason.

Base material reproduced with the permission of the Director-General, Department of Resources
© The State of Queensland (Department of Resources) [2023]

DATA SOURCES: WDRC, QSpatial, SPP IMS, GeoResGlobe, PowerLink, and Sunwater
Cadastral Boundaries - May 2023 (© State of Queensland (Department of Resources) 2021)
Sunwater - May 2023 (© Sunwater Limited 2020)
Powerlink - 2016 (© Powerlink Queensland 2016)
Ergon - March 2023 (© Ergon Energy Corporation Limited 2017)
Resource Industry - May 2023 (© State of Queensland (Department of Resources) 2023)

Copyright Western Downs Regional Council 2023
Date Generated : 29/10/2024
Revision 3.1
Coordinate System: GDA 1994 MGA Zone 56



OM-006.28

Legend

	Sewage Treatment		Railway
	Sewage Treatment Plant Buffer		Railway Buffer
	Water Treatment		Gas Pipeline
	Water Treatment Plant Buffer		Oil Pipeline
	Waste Station		Petroleum Pipeline
	Waste Station Plant Buffer		Water Pipeline
	Power Station		Gas Pipeline Buffer
	Power Station Buffer		Oil Pipeline Buffer
	Substation		Petroleum Pipeline Buffer
	Powerline Network		Water Pipeline Buffer
	High Voltage Electricity Line		Council Boundary
	Major Electricity Infrastructure		Property Boundary
	High Voltage Electricity Buffer		Waterway
	Major Electricity Infrastructure Transmission Corridor		
	Railway Station		

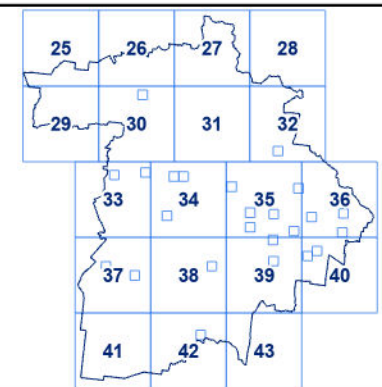
DRAFT

DISCLAIMER:
While every care is taken to ensure the accuracy of this product, the Western Downs Regional Council does not make any representations or warranties about its accuracy, reliability, completeness or suitability for any particular purpose and disclaims all responsibility and all liability (including without limitation, liability in negligence) for all expenses, losses, damages (including indirect or consequential damage) and costs that may occur as a result of the product being inaccurate or incomplete in any way or for any reason.

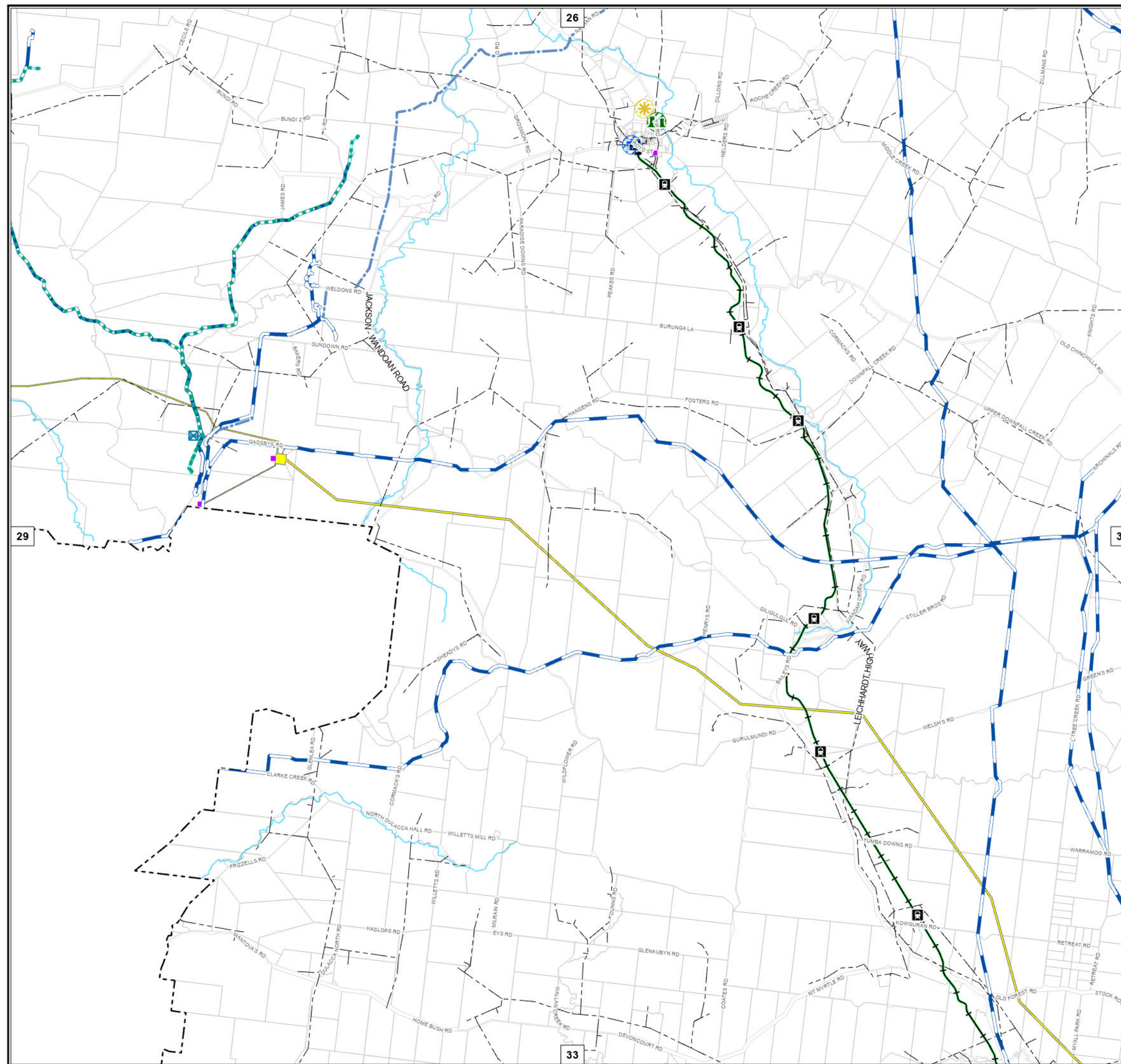
Base material reproduced with the permission of the Director-General, Department of Resources
© The State of Queensland (Department of Resources) [2023]

DATA SOURCES: WDR, QSpatial, SPP IMS, GeoResGlobe, PowerLink, and Sunwater
Cadastral Boundaries - May 2023 (© State of Queensland (Department of Resources) 2021)
Sunwater - May 2023 (© Sunwater Limited 2020)
Powerlink - 2016 (© Powerlink Queensland 2016)
Ergon - March 2023 (© Ergon Energy Corporation Limited 2017)
Resource Industry - May 2023 (© State of Queensland (Department of Resources) 2023)

Copyright Western Downs Regional Council 2023
Date Generated : 29/10/2024
Revision 3.1
Coordinate System: GDA 1994 MGA Zone 56



OM-006.29



WESTERN DOWNS REGIONAL COUNCIL

Western Downs Regional Council
Planning Scheme
Infrastructure Overlay Map (OM-006)

Legend

Council Facilities

- Sewage Treatment
- Sewage Treatment Plant Buffer
- Water Treatment
- Water Treatment Plant Buffer
- Waste Station
- Waste Station Plant Buffer

Electricity Infrastructure

- Power Station
- Power Station Buffer
- Substation
- Powerline Network
- High Voltage Electricity Line
- Major Electricity Infrastructure
- High Voltage Electricity Buffer
- Major Electricity Infrastructure Transmission Corridor

Transport Infrastructure

- Railway Station

Pipeline Infrastructure

- Sunwater - Pump Station
- Sunwater - Pipelines
- Gas Pipeline
- Oil Pipeline
- Petroleum Pipeline
- Water Pipeline
- Gas Pipeline Buffer
- Oil Pipeline Buffer
- Petroleum Pipeline Buffer
- Water Pipeline Buffer

Other

- Railway
- Railway Buffer
- Council Boundary
- Property Boundary
- Waterway

DRAFT

DISCLAIMER:
While every care is taken to ensure the accuracy of this product, the Western Downs Regional Council does not make any representations or warranties about its accuracy, reliability, completeness or suitability for any particular purpose and disclaims all responsibility and all liability (including without limitation, liability in negligence) for all expenses, losses, damages (including indirect or consequential damage) and costs that may occur as a result of the product being inaccurate or incomplete in any way or for any reason.

Base material reproduced with the permission of the Director-General, Department of Resources
© The State of Queensland (Department of Resources) [2023]

DATA SOURCES: WDR, QSpatial, SPP IMS, GeoResGlobe, PowerLink, and Sunwater
Cadastral Boundaries - May 2023 (© State of Queensland (Department of Resources) 2021)
Sunwater - May 2023 (© Sunwater Limited 2020)
Powerlink - 2016 (© Powerlink Queensland 2016)
Ergon - March 2023 (© Ergon Energy Corporation Limited 2017)
Resource Industry - May 2023 (© State of Queensland (Department of Resources) 2023)

Copyright Western Downs Regional Council 2023
Date Generated : 29/10/2024
Revision 3.1
Coordinate System: GDA 1994 MGA Zone 56

Approx Scale @ A3 - 1:200,000

0 1.8 3.5 7 10.5 14
Kilometres

OM-006.30



Legend

Sewage Treatment	Railway
Sewage Treatment Plant Buffer	Railway Buffer
Water Treatment	Pipeline Infrastructure
Water Treatment Plant Buffer	Gas Pipeline
Waste Station	Oil Pipeline
Waste Station Plant Buffer	Petroleum Pipeline
Electricity Infrastructure	Water Pipeline
Power Station	Gas Pipeline Buffer
Power Station Buffer	Oil Pipeline Buffer
Substation	Petroleum Pipeline Buffer
Powerline Network	Water Pipeline Buffer
High Voltage Electricity Line	Other
Major Electricity Infrastructure	Council Boundary
High Voltage Electricity Buffer	Property Boundary
Major Electricity Infrastructure Transmission Corridor	Waterway
Transport Infrastructure	
Railway Station	

DRAFT

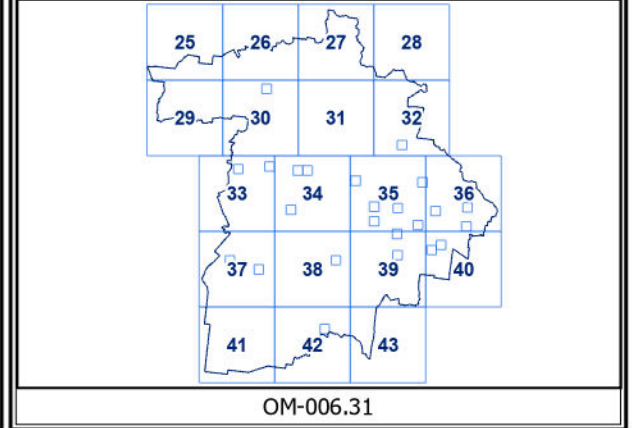
DISCLAIMER:
While every care is taken to ensure the accuracy of this product, the Western Downs Regional Council does not make any representations or warranties about its accuracy, reliability, completeness or suitability for any particular purpose and disclaims all responsibility and all liability (including without limitation, liability in negligence) for all expenses, losses, damages (including indirect or consequential damage) and costs that may occur as a result of the product being inaccurate or incomplete in any way or for any reason.

Base material reproduced with the permission of the Director-General, Department of Resources © The State of Queensland (Department of Resources) [2023]

DATA SOURCES: WDCR, QSpatial, SPP IMS, GeoResGlobe, PowerLink, and Sunwater
Cadastral Boundaries - May 2023 (© State of Queensland (Department of Resources) 2021)
Sunwater - May 2023 (© Sunwater Limited 2020)
Powerlink - 2016 (© Powerlink Queensland 2016)
Ergon - March 2023 (© Ergon Energy Corporation Limited 2017)
Resource Industry - May 2023 (© State of Queensland (Department of Resources) 2023)

Copyright Western Downs Regional Council 2023
Date Generated : 29/10/2024
Revision 3.1
Coordinate System: GDA 1994 MGA Zone 56

Approx Scale @ A3 - 1:200,000



Legend

- Council Facilities**
- Sewage Treatment
 - Sewage Treatment Plant Buffer
 - Water Treatment
 - Water Treatment Plant Buffer
 - Waste Station
 - Waste Station Plant Buffer
 - Power Station
 - Power Station Buffer
 - Substation
 - Powerline Network
 - High Voltage Electricity Line
 - Major Electricity Infrastructure
 - High Voltage Electricity Buffer
 - Major Electricity Infrastructure Transmission Corridor
- Pipeline Infrastructure**
- Railway Buffer
 - Gas Pipeline
 - Oil Pipeline
 - Petroleum Pipeline
 - Water Pipeline
 - Gas Pipeline Buffer
 - Oil Pipeline Buffer
 - Petroleum Pipeline Buffer
 - Water Pipeline Buffer
- Other**
- Railway
 - Council Boundary
 - Property Boundary
 - Waterway
- Transport Infrastructure**
- Railway Station

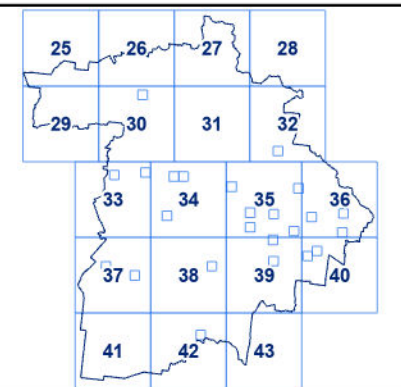
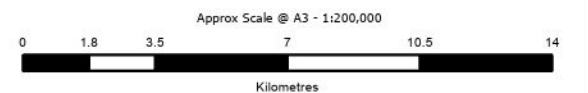
DRAFT

DISCLAIMER:
While every care is taken to ensure the accuracy of this product, the Western Downs Regional Council does not make any representations or warranties about its accuracy, reliability, completeness or suitability for any particular purpose and disclaims all responsibility and all liability (including without limitation, liability in negligence) for all expenses, losses, damages (including indirect or consequential damage) and costs that may occur as a result of the product being inaccurate or incomplete in any way or for any reason.

Base material reproduced with the permission of the Director-General, Department of Resources
© The State of Queensland (Department of Resources) [2023]

DATA SOURCES: WDR, QSpatial, SPP IMS, GeoResGlobe, PowerLink, and Sunwater
Cadastral Boundaries - May 2023 (© State of Queensland (Department of Resources) 2021)
Sunwater - May 2023 (© Sunwater Limited 2020)
Powerlink - 2016 (© Powerlink Queensland 2016)
Ergon - March 2023 (© Ergon Energy Corporation Limited 2017)
Resource Industry - May 2023 (© State of Queensland (Department of Resources) 2023)

Copyright Western Downs Regional Council 2023
Date Generated : 29/10/2024
Revision 3.1
Coordinate System: GDA 1994 MGA Zone 56



OM-006.33

Legend

- Council Facilities**
- Sewage Treatment
 - Sewage Treatment Plant Buffer
 - Water Treatment
 - Water Treatment Plant Buffer
 - Waste Station
 - Waste Station Plant Buffer
 - Power Station
 - Power Station Buffer
 - Substation
 - Powerline Network
 - High Voltage Electricity Line
 - Major Electricity Infrastructure
 - High Voltage Electricity Buffer
 - Major Electricity Infrastructure Transmission Corridor
 - Railway Station
 - Railway
- Pipeline Infrastructure**
- Sunwater - Pump Station
 - Sunwater - Bulk Water Storage
 - Sunwater - Pipelines
 - Gas Pipeline
 - Oil Pipeline
 - Petroleum Pipeline
 - Water Pipeline
 - Gas Pipeline Buffer
 - Oil Pipeline Buffer
 - Petroleum Pipeline Buffer
 - Water Pipeline Buffer
- Other**
- Railway Buffer
 - Council Boundary
 - Property Boundary
 - Waterway

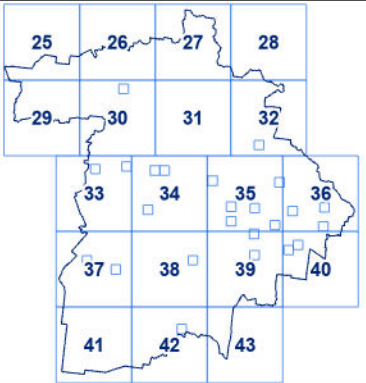

DRAFT

DISCLAIMER:
While every care is taken to ensure the accuracy of this product, the Western Downs Regional Council does not make any representations or warranties about its accuracy, reliability, completeness or suitability for any particular purpose and disclaims all responsibility and all liability (including without limitation, liability in negligence) for all expenses, losses, damages (including indirect or consequential damage) and costs that may occur as a result of the product being inaccurate or incomplete in any way or for any reason.

Base material reproduced with the permission of the Director-General, Department of Resources © The State of Queensland (Department of Resources) [2023]

DATA SOURCES: WDR, QSpatial, SPP IMS, GeoResGlobe, PowerLink, and Sunwater
Cadastral Boundaries - May 2023 © State of Queensland (Department of Resources) 2021
Sunwater - May 2023 © Sunwater Limited 2020
Powerlink - 2016 © Powerlink Queensland 2016
Ergon - March 2023 © Ergon Energy Corporation Limited 2017
Resource Industry - May 2023 © State of Queensland (Department of Resources) 2023

Copyright Western Downs Regional Council 2023
Date Generated : 29/10/2024
Revision 3.1
Coordinate System: GDA 1994 MGA Zone 56



Legend

	Sewage Treatment		Railway
	Sewage Treatment Plant Buffer		Railway Buffer
	Water Treatment		Pipeline Infrastructure
	Water Treatment Plant Buffer		Sunwater - Bulk Water Storage
	Waste Station		Sunwater - Pipelines
	Waste Station Plant Buffer		Gas Pipeline
	Power Station		Oil Pipeline
	Power Station Buffer		Petroleum Pipeline
	Substation		Water Pipeline
	Powerline Network		Gas Pipeline Buffer
	High Voltage Electricity Line		Oil Pipeline Buffer
	Major Electricity Infrastructure		Petroleum Pipeline Buffer
	High Voltage Electricity Buffer		Water Pipeline Buffer
	Major Electricity Infrastructure Transmission Corridor		Council Boundary
	Railway Station		Property Boundary
			Waterway

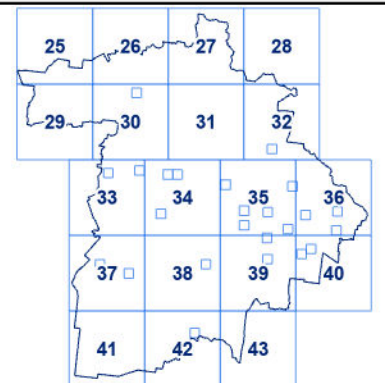
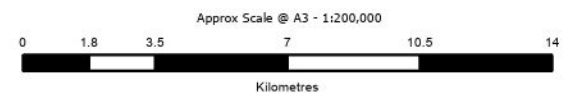
DRAFT

DISCLAIMER:
While every care is taken to ensure the accuracy of this product, the Western Downs Regional Council does not make any representations or warranties about its accuracy, reliability, completeness or suitability for any particular purpose and disclaims all responsibility and all liability (including without limitation, liability in negligence) for all expenses, losses, damages (including indirect or consequential damage) and costs that may occur as a result of the product being inaccurate or incomplete in any way or for any reason.

Base material reproduced with the permission of the Director-General, Department of Resources
© The State of Queensland (Department of Resources) [2023]

DATA SOURCES: WDR, QSpatial, SPP IMS, GeoResGlobe, PowerLink, and Sunwater
Cadastral Boundaries - May 2023 (© State of Queensland (Department of Resources) 2021)
Sunwater - May 2023 (© Sunwater Limited 2020)
Powerlink - 2016 (© Powerlink Queensland 2016)
Ergon - March 2023 (© Ergon Energy Corporation Limited 2017)
Resource Industry - May 2023 (© State of Queensland (Department of Resources) 2023)

Copyright Western Downs Regional Council 2023
Date Generated : 29/10/2024
Revision 3.1
Coordinate System: GDA 1994 MGA Zone 56



OM-006.35



Legend

- Council Facilities**
- Sewage Treatment
 - Sewage Treatment Plant Buffer
 - Water Treatment
 - Water Treatment Plant Buffer
 - Waste Station
 - Waste Station Plant Buffer
 - Power Station
 - Power Station Buffer
 - Substation
 - Powerline Network
 - High Voltage Electricity Line
 - Major Electricity Infrastructure
 - Major Electricity Infrastructure High Voltage Electricity Buffer
 - Major Electricity Infrastructure Transmission Corridor
 - Railway Station
- Pipeline Infrastructure**
- Railway Buffer
 - Gas Pipeline
 - Oil Pipeline
 - Petroleum Pipeline
 - Water Pipeline
 - Gas Pipeline Buffer
 - Oil Pipeline Buffer
 - Petroleum Pipeline Buffer
 - Water Pipeline Buffer
- Other**
- Council Boundary
 - Property Boundary
 - Waterway

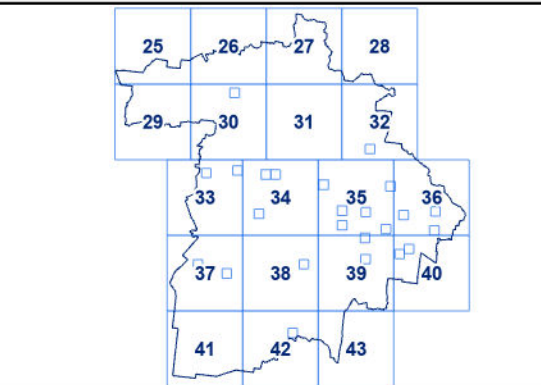
DRAFT

DISCLAIMER:
While every care is taken to ensure the accuracy of this product, the Western Downs Regional Council does not make any representations or warranties about its accuracy, reliability, completeness or suitability for any particular purpose and disclaims all responsibility and all liability (including without limitation, liability in negligence) for all expenses, losses, damages (including indirect or consequential damage) and costs that may occur as a result of the product being inaccurate or incomplete in any way or for any reason.

Base material reproduced with the permission of the Director-General, Department of Resources
© The State of Queensland (Department of Resources) [2023]

DATA SOURCES: WDR, QSpatial, SPP IMS, GeoResGlobe, PowerLink, and Sunwater
Cadastral Boundaries - May 2023 (© State of Queensland (Department of Resources) 2021)
Sunwater - May 2023 (© Sunwater Limited 2020)
Powerlink - 2016 (© Powerlink Queensland 2016)
Ergon - March 2023 (© Ergon Energy Corporation Limited 2017)
Resource Industry - May 2023 (© State of Queensland (Department of Resources) 2023)

Copyright Western Downs Regional Council 2023
Date Generated : 29/10/2024
Revision 3.1
Coordinate System: GDA 1994 MGA Zone 56



Legend

Council Facilities

- Sewage Treatment
- Sewage Treatment Plant Buffer
- Water Treatment
- Water Treatment Plant Buffer
- Waste Station
- Waste Station Plant Buffer
- Power Station
- Power Station Buffer
- Substation
- Powerline Network
- High Voltage Electricity Line
- Major Electricity Infrastructure
- High Voltage Electricity Buffer
- Major Electricity Infrastructure Transmission Corridor

Railway

- Railway Buffer

Pipeline Infrastructure

- Gas Pipeline
- Oil Pipeline
- Petroleum Pipeline
- Water Pipeline
- Gas Pipeline Buffer
- Oil Pipeline Buffer
- Petroleum Pipeline Buffer
- Water Pipeline Buffer

Other

- Council Boundary
- Property Boundary
- Waterway

Transport Infrastructure

- Railway Station

DRAFT

DISCLAIMER:

While every care is taken to ensure the accuracy of this product, the Western Downs Regional Council does not make any representations or warranties about its accuracy, reliability, completeness or suitability for any particular purpose and disclaims all responsibility and all liability (including without limitation, liability in negligence) for all expenses, losses, damages (including indirect or consequential damage) and costs that may occur as a result of the product being inaccurate or incomplete in any way or for any reason.

Base material reproduced with the permission of the Director-General, Department of Resources
© The State of Queensland (Department of Resources) [2023]

DATA SOURCES: WDRC, QSpatial, SPP IMS, GeoResGlobe, PowerLink, and Sunwater
Cadastral Boundaries - May 2023 (© State of Queensland (Department of Resources) 2021)
Sunwater - May 2023 (© Sunwater Limited 2020)
Powerlink - 2016 (© Powerlink Queensland 2016)
Ergon - March 2023 (© Ergon Energy Corporation Limited 2017)
Resource Industry - May 2023 (© State of Queensland (Department of Resources) 2023)

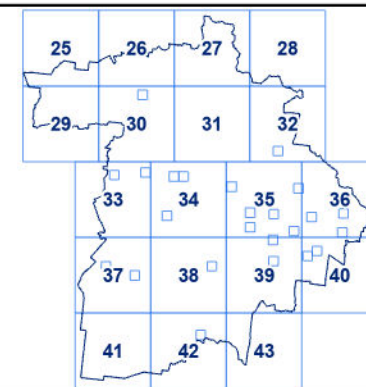
Copyright Western Downs Regional Council 2023

Date Generated : 29/10/2024

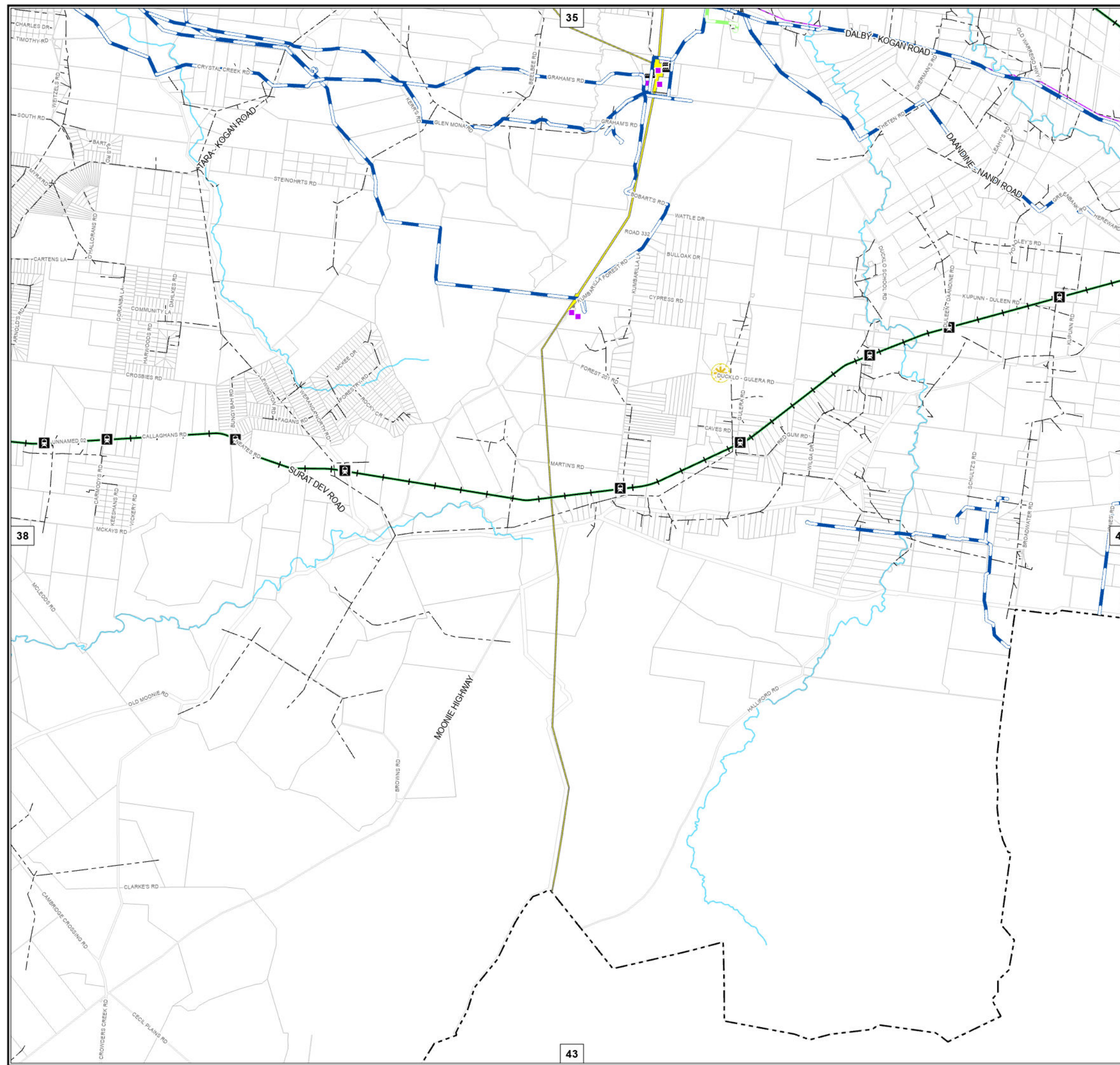
Revision 3.1

Coordinate System: GDA 1994 MGA Zone 56

Approx Scale @ A3 - 1:200,000



OM-006.37



WESTERN DOWNS REGIONAL COUNCIL

Planning Scheme

Infrastructure Overlay Map (OM-006)

Legend

Council Facilities

Sewage Treatment

Sewage Treatment Plant Buffer

Water Treatment

Water Treatment Plant Buffer

Waste Station

Waste Station Plant Buffer

Power Station

Power Station Buffer

Substation

Powerline Network

High Voltage Electricity Line

Major Electricity Infrastructure

High Voltage Electricity Buffer

Major Electricity Infrastructure Transmission Corridor

Railway Station

Pipeline Infrastructure

Railway Buffer

Gas Pipeline

Oil Pipeline

Petroleum Pipeline

Water Pipeline

Gas Pipeline Buffer

Oil Pipeline Buffer

Petroleum Pipeline Buffer

Water Pipeline Buffer

Other

Council Boundary

Property Boundary

Waterway

DISCLAIMER:

While every care is taken to ensure the accuracy of this product, the Western Downs Regional Council does not make any representations or warranties about its accuracy, reliability, completeness or suitability for any particular purpose and disclaims all responsibility and all liability (including without limitation, liability in negligence) for all expenses, losses, damages (including indirect or consequential damage) and costs that may occur as a result of the product being inaccurate or incomplete in any way or for any reason.

Base material reproduced with the permission of the Director-General, Department of Resources
© The State of Queensland (Department of Resources) [2023]

DATA SOURCES: WDR, QSpatial, SPP IMS, GeoResGlobe, PowerLink, and Sunwater
Cadastral Boundaries - May 2023 (© State of Queensland (Department of Resources) 2021)
Sunwater - May 2023 (© Sunwater Limited 2020)
Powerlink - 2016 (© Powerlink Queensland 2016)
Ergon - March 2023 (© Ergon Energy Corporation Limited 2017)
Resource Industry - May 2023 (© State of Queensland (Department of Resources) 2023)

Copyright Western Downs Regional Council 2023
Date Generated : 29/10/2024
Revision 3.1
Coordinate System: GDA 1994 MGA Zone 56

Approx Scale @ A3 - 1:200,000

0

1.8

3.5

7

10.5

14

Kilometres

25

26

27

28

29

30

31

32

33

34

35

36

37

38

39

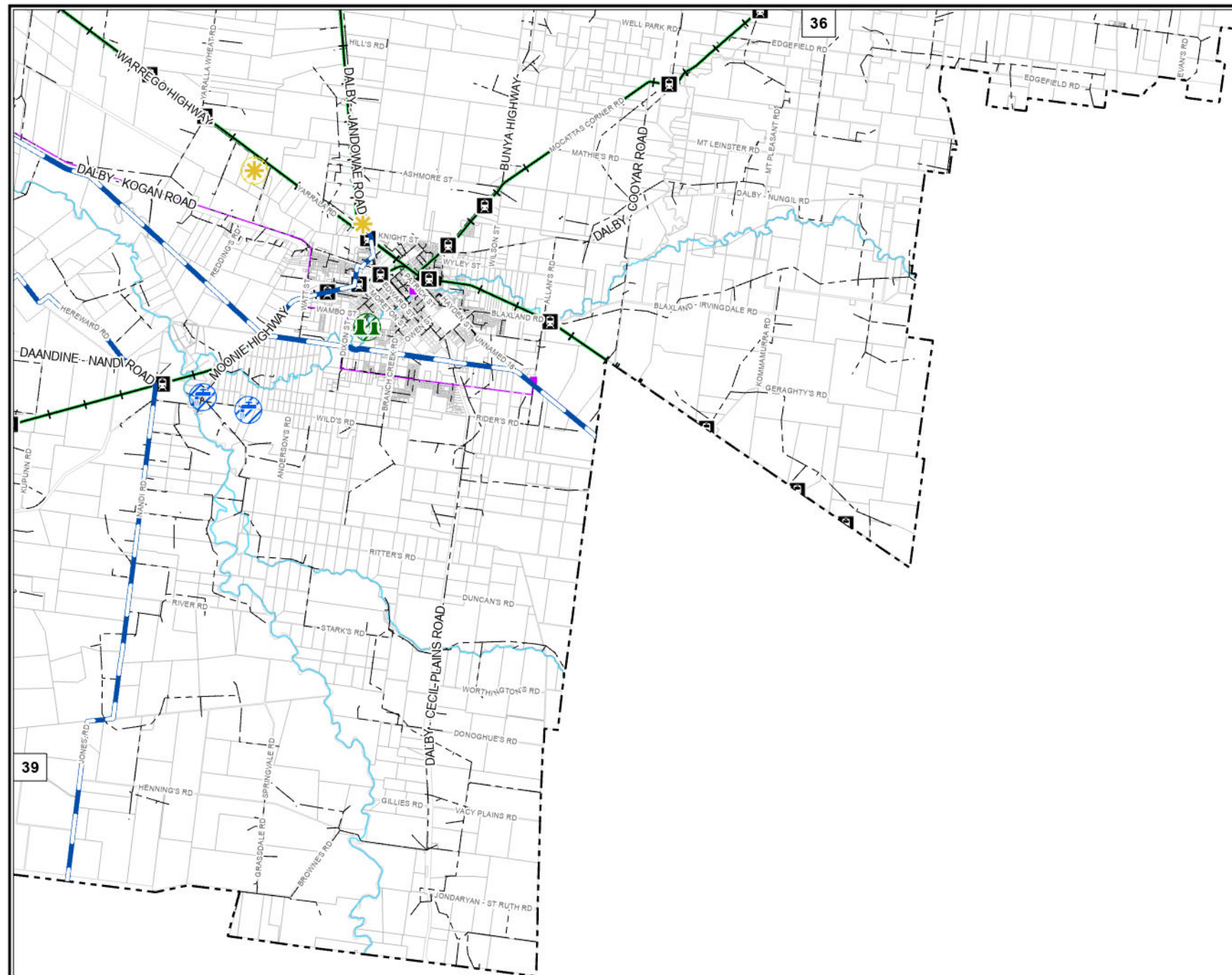
40

41

42

43

OM-006.39



Legend

- | | | |
|--|---------------------------|---------|
| Council Facilities | | Railway |
| Sewage Treatment | Railway Buffer | |
| Sewage Treatment Plant Buffer | Gas Pipeline | |
| Water Treatment | Oil Pipeline | |
| Water Treatment Plant Buffer | Petroleum Pipeline | |
| Waste Station | Water Pipeline | |
| Waste Station Plant Buffer | Gas Pipeline Buffer | |
| Electricity Infrastructure | Oil Pipeline Buffer | |
| Power Station | Petroleum Pipeline Buffer | |
| Power Station Buffer | Water Pipeline Buffer | |
| Substation | | |
| Powerline Network | Other | |
| High Voltage Electricity Line | Council Boundary | |
| Major Electricity Infrastructure High Voltage Electricity Buffer | Property Boundary | |
| Major Electricity Infrastructure Transmission Corridor | Waterway | |
| Transport Infrastructure | | |
| Railway Station | | |

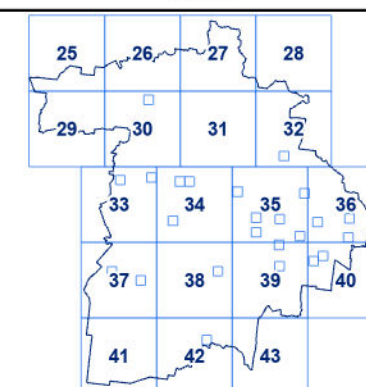
DRAFT

DISCLAIMER:
While every care is taken to ensure the accuracy of this product, the Western Downs Regional Council does not make any representations or warranties about its accuracy, reliability, completeness or suitability for any particular purpose and disclaims all responsibility and all liability (including without limitation, liability in negligence) for all expenses, losses, damages (including indirect or consequential damage) and costs that may occur as a result of the product being inaccurate or incomplete in any way or for any reason.

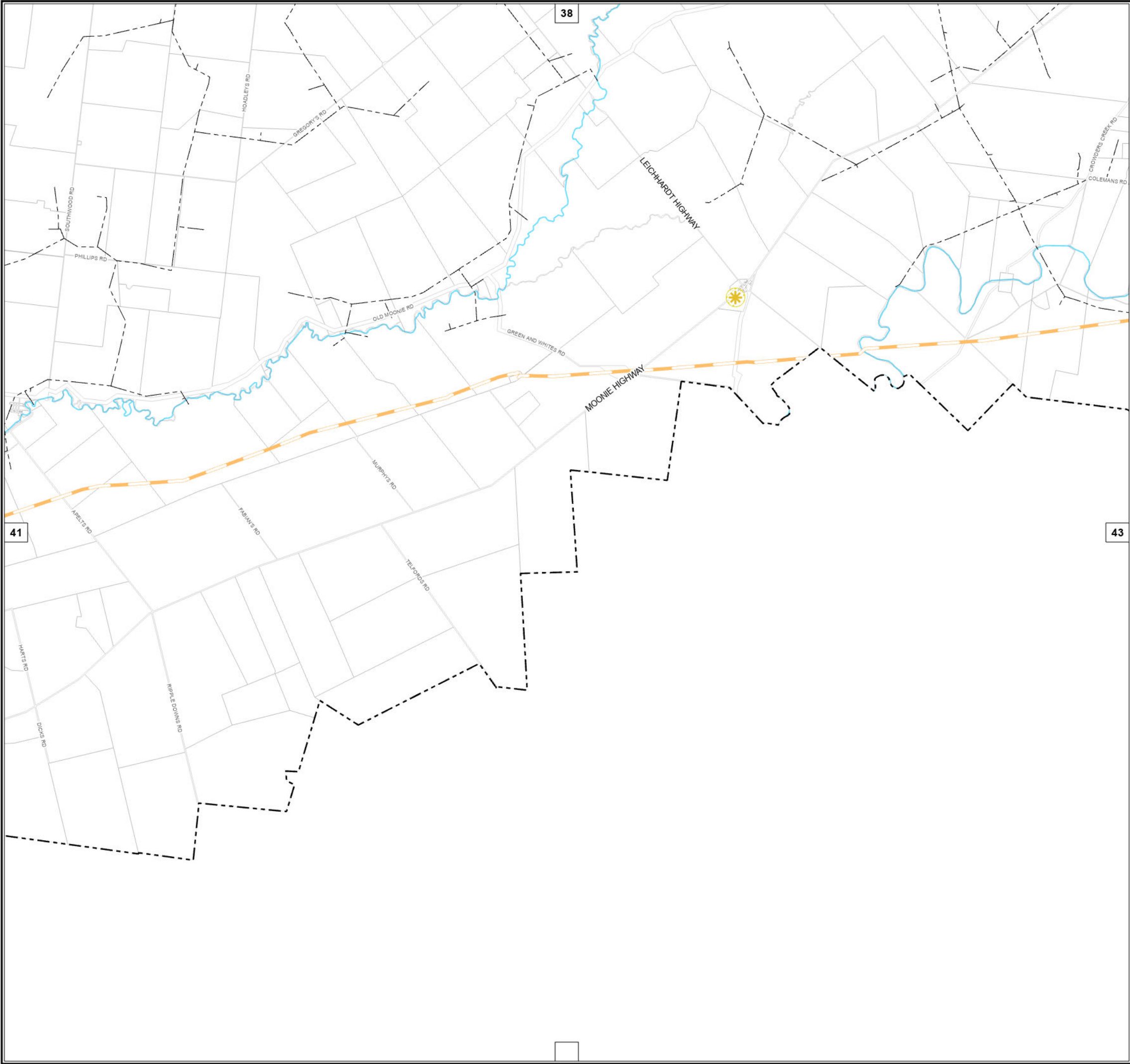
Base material reproduced with the permission of the Director-General, Department of Resources
© The State of Queensland (Department of Resources) [2023]

DATA SOURCES: WDRC, QSpatial, SPP IMS, GeoResGlobe, PowerLink, and Sunwater
Cadastral Boundaries - May 2023 (© State of Queensland (Department of Resources) 2021)
Sunwater - May 2023 (© Sunwater Limited 2020)
Powerlink - 2016 (© Powerlink Queensland 2016)
Ergon - March 2023 (© Ergon Energy Corporation Limited 2017)
Resource Industry - May 2023 (© State of Queensland (Department of Resources) 2023)

Copyright Western Downs Regional Council 2023
Date Generated : 29/10/2024
Revision 3.1
Coordinate System: GDA 1994 MGA Zone 56



OM-006.40



Legend

Council Facilities

- Sewage Treatment
- Sewage Treatment Plant Buffer
- Water Treatment
- Water Treatment Plant Buffer
- Waste Station
- Waste Station Plant Buffer
- Power Station
- Power Station Buffer
- Substation
- Powerline Network
- High Voltage Electricity Line
- Major Electricity Infrastructure
- High Voltage Electricity Buffer
- Major Electricity Infrastructure Transmission Corridor

Pipeline Infrastructure

- Gas Pipeline
- Oil Pipeline
- Petroleum Pipeline
- Water Pipeline
- Gas Pipeline Buffer
- Oil Pipeline Buffer
- Petroleum Pipeline Buffer
- Water Pipeline Buffer

Other

- Railway
- Railway Buffer
- Council Boundary
- Property Boundary
- Waterway

Transport Infrastructure

- Railway Station

DRAFT

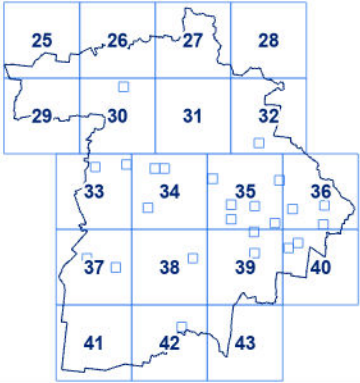
DISCLAIMER:
While every care is taken to ensure the accuracy of this product, the Western Downs Regional Council does not make any representations or warranties about its accuracy, reliability, completeness or suitability for any particular purpose and disclaims all responsibility and all liability (including without limitation, liability in negligence) for all expenses, losses, damages (including indirect or consequential damage) and costs that may occur as a result of the product being inaccurate or incomplete in any way or for any reason.

Base material reproduced with the permission of the Director-General, Department of Resources © The State of Queensland (Department of Resources) [2023]

DATA SOURCES: WDRC, QSpatial, SPP IMS, GeoResGlobe, PowerLink, and Sunwater
Cadastral Boundaries - May 2023 (© State of Queensland (Department of Resources) 2021)
Sunwater - May 2023 (© Sunwater Limited 2020)
Powerlink - 2016 (© Powerlink Queensland 2016)
Ergon - March 2023 (© Ergon Energy Corporation Limited 2017)
Resource Industry - May 2023 (© State of Queensland (Department of Resources) 2023)

Copyright Western Downs Regional Council 2023
Date Generated : 29/10/2024
Revision 3.1
Coordinate System: GDA 1994 MGA Zone 56

Approx Scale @ A3 - 1:200,000





39

42

Legend

- | | | | |
|--|---------------------------|--------------------------------|---------|
| Council Facilities | | | Railway |
| Sewage Treatment | Railway Buffer | | |
| Sewage Treatment Plant Buffer | Gas Pipeline | Pipeline Infrastructure | |
| Water Treatment | Oil Pipeline | | |
| Water Treatment Plant Buffer | Petroleum Pipeline | | |
| Waste Station | Water Pipeline | | |
| Waste Station Plant Buffer | Gas Pipeline Buffer | | |
| Electricity Infrastructure | Oil Pipeline Buffer | | |
| Power Station | Petroleum Pipeline Buffer | | |
| Power Station Buffer | Water Pipeline Buffer | | |
| Substation | | Other | |
| Powerline Network | | Council Boundary | |
| High Voltage Electricity Line | | Property Boundary | |
| Major Electricity Infrastructure | | Waterway | |
| High Voltage Electricity Buffer | | | |
| Major Electricity Infrastructure Transmission Corridor | | | |
| Transport Infrastructure | | | |
| Railway Station | | | |

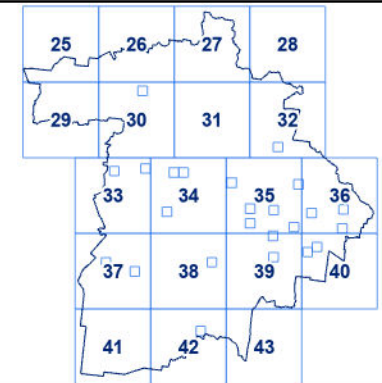

DRAFT

DISCLAIMER:
While every care is taken to ensure the accuracy of this product, the Western Downs Regional Council does not make any representations or warranties about its accuracy, reliability, completeness or suitability for any particular purpose and disclaims all responsibility and all liability (including without limitation, liability in negligence) for all expenses, losses, damages (including indirect or consequential damage) and costs that may occur as a result of the product being inaccurate or incomplete in any way or for any reason.

Base material reproduced with the permission of the Director-General, Department of Resources
© The State of Queensland (Department of Resources) [2023]

DATA SOURCES: WDRRC, QSpatial, SPP IMS, GeoResGlobe, PowerLink, and Sunwater
Cadastral Boundaries - May 2023 (© State of Queensland (Department of Resources) 2021)
Sunwater - May 2023 (© Sunwater Limited 2020)
Powerlink - 2016 (© Powerlink Queensland 2016)
Ergon - March 2023 (© Ergon Energy Corporation Limited 2017)
Resource Industry - May 2023 (© State of Queensland (Department of Resources) 2023)

Copyright Western Downs Regional Council 2023
Date Generated : 29/10/2024
Revision 3.1
Coordinate System: GDA 1994 MGA Zone 56



OM-006.43