

Location	Maps
Auburn Rd	1
Grosmont	2
Wandoan	3-6
Guluguba	7
Downfall Creek	8
Burra Burri	9
Dulacca	10
Drillham	11
Miles	12-15
Chinchilla	16-23
Jandowae	24
Cooranga North	25
Brigalow	26
Hopeland	27
Bunya Mountains	28
Chinchilla - Kogan Rd	29
North of Jimbour	30

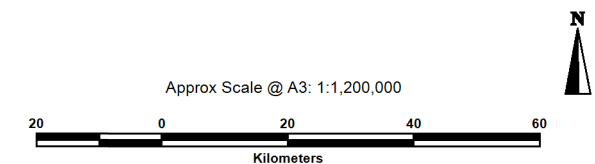
Location	Maps
Condamine	31
Warra	32
Jimbour	33
Bell	34
Kogan	35
Macalister	36
Colkerri	37
Kaimkillenbun	38
Dalby	39-50
Glenmorgan	51
Tara	52-54
Meandarra	55
Hannaford	56
The Gums	57
Moonie	58
Flinton	59
Westmar	60

Western Downs Regional Council
(C) The State of Queensland
Department of Natural Resources and Mines (DNRM) [2019]

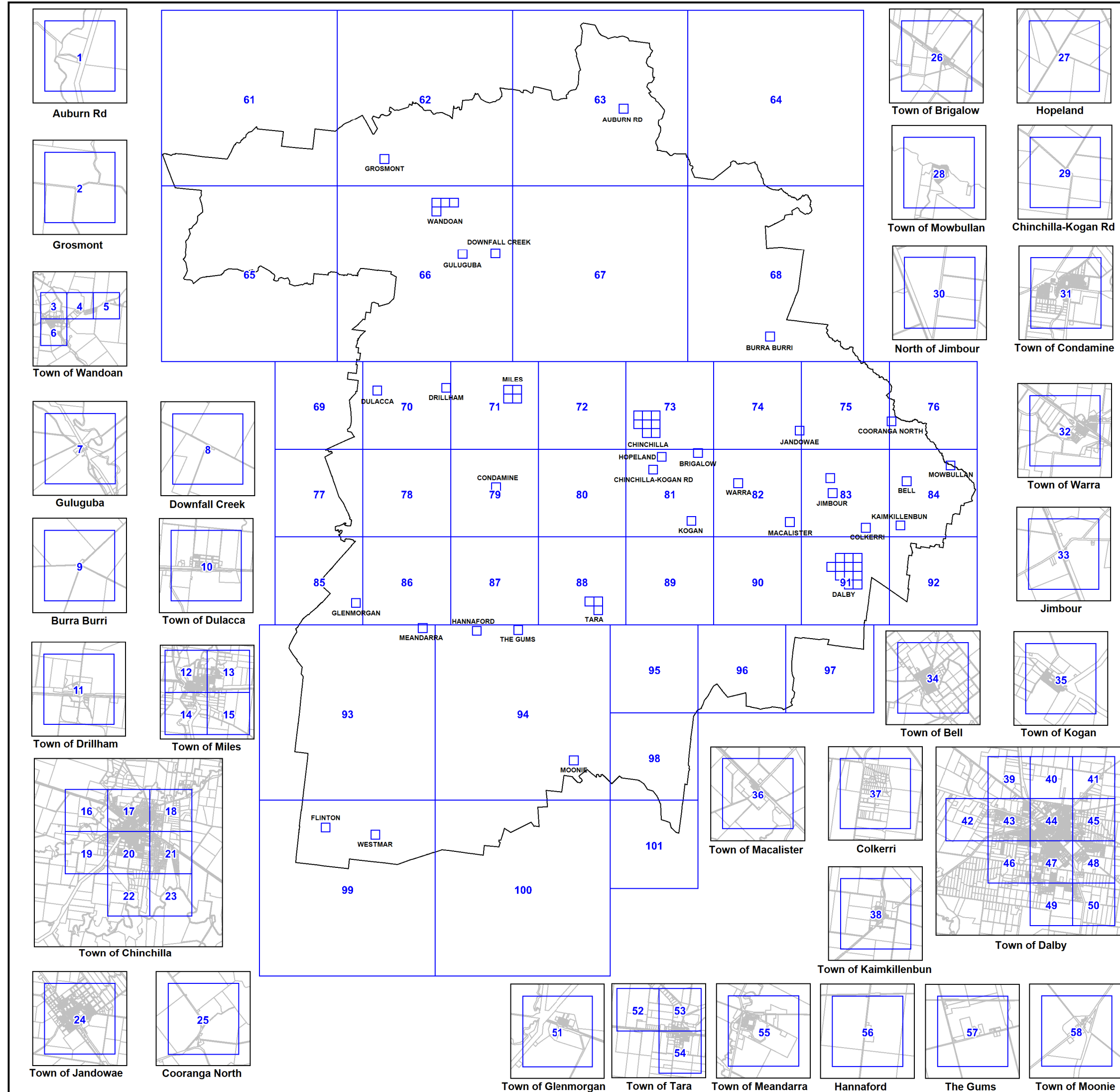
DISCLAIMER: Users of the information recorded in this document (the Information) accept all responsibility and risk associated with the use of the Information and should seek professional advice in relation to dealings with property.

Despite Department of Natural Resources and Mines (DNRM)'s best efforts, DNRM makes no representations or warranties in relation to the Information, and, to the extent permitted by law, exclude or limit all warranties relating to correctness, accuracy, reliability, completeness or currency and all liability for any direct, indirect and consequential costs, losses, damages and expenses incurred in any way (including but not limited to that arising from negligence) in connection with any use of our reliance on the Information.

Copyright Western Downs Regional Council 2019
Date Generated: 22/08/2019
Revision 2.0
Geocentric Datum of Australia 1994 (GDA94)



Zoning Map - Index



Legend

- | | |
|---|-------------------|
| Community Facilities Zone | Property Boundary |
| Local Centre Zone | Waterway |
| District Centre Zone | Council Boundary |
| Major Centre Zone | |
| Low Density Residential Zone | |
| Medium Density Residential Zone | |
| Low Impact Industry Zone | |
| Medium Impact Industry Zone | |
| High Impact Industry Zone | |
| Recreation and Open Space Zone | |
| Rural Residential Zone
Rural Residential 4000 Precinct | |
| Rural Residential Zone
Rural Residential 8000 Precinct | |
| Rural Residential Zone
Rural Residential 20000 Precinct | |
| Rural Zone | |
| Rural Zone
Rural 10 Precinct | |
| Rural Zone
Rural 100 Precinct | |
| Township Zone | |
| Township Zone
Mowbullan - Bunya Mountains Tourist Precinct | |
| Western Downs Health Precinct | |
| Refer to Schedule 4 | |
| Mixed Use | |

Western Downs Regional Council
(C) The State of Queensland
Department of Natural Resources and Mines (DNRM) [2019]

DISCLAIMER: Users of the information recorded in this document (the Information) accept all responsibility and risk associated with the use of the Information and should seek professional advice in relation to dealings with property.

Despite Department of Natural Resources and Mines (DNRM)'s best efforts, DNRM makes no representations or warranties in relation to the Information, and, to the extent permitted by law, exclude or limit all warranties relating to correctness, accuracy, reliability, completeness or currency and all liability for any direct, indirect and consequential costs, losses, damages and expenses incurred in any way (including but not limited to that arising from negligence) in connection with any use of our reliance on the Information.

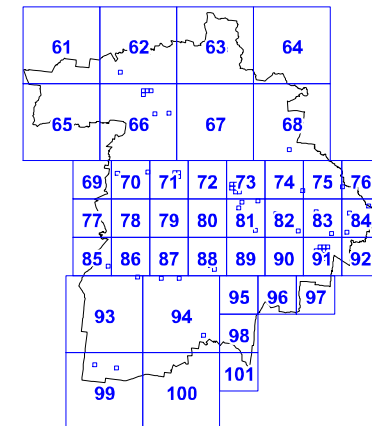
Copyright Western Downs Regional Council 2019

























Date Generated: 22/08/2019

Revision 2.0

Geocentric Datum of Australia 1994 (GDA94)

Approx Scale @ A3: 1:10,000



- Legend**
- | | | | |
|---|---|---|-------------------|
|  | Community Facilities Zone |  | Property Boundary |
|  | Local Centre Zone |  | Waterway |
|  | District Centre Zone |  | Council Boundary |
|  | Major Centre Zone | | |
|  | Low Density Residential Zone | | |
|  | Medium Density Residential Zone | | |
|  | Low Impact Industry Zone | | |
|  | Medium Impact Industry Zone | | |
|  | High Impact Industry Zone | | |
|  | Recreation and Open Space Zone | | |
|  | Rural Residential Zone
Rural Residential 4000 Precinct | | |
|  | Rural Residential Zone
Rural Residential 8000 Precinct | | |
|  | Rural Residential Zone
Rural Residential 20000 Precinct | | |
|  | Rural Zone | | |
|  | Rural Zone
Rural 10 Precinct | | |
|  | Rural Zone
Rural 100 Precinct | | |
|  | Township Zone | | |
|  | Township Zone
Mowbullan - Burya Mountains Tourist Precinct | | |
|  | Western Downs Health Precinct | | |
|  | Refer to Schedule 4 | | |
|  | Mixed Use | | |

**Western Downs Regional Council
(C) The State of Queensland
Department of Natural Resources and Mines (DNRM) [2019]**

DISCLAIMER: Users of the information recorded in this document (the Information) accept all responsibility and risk associated with the use of the Information and should seek professional advice in relation to dealings with property.

Despite Department of Natural Resources and Mines (DNRM)'s best efforts, DNRM makes no representations or warranties in relation to the Information, and, to the extent permitted by law, exclude or limit all warranties relating to correctness, accuracy, reliability, completeness or currency and all liability for any direct, indirect and consequential costs, losses, damages and expenses incurred in any way (including but not limited to that arising from negligence) in connection with any use of our reliance on the Information.

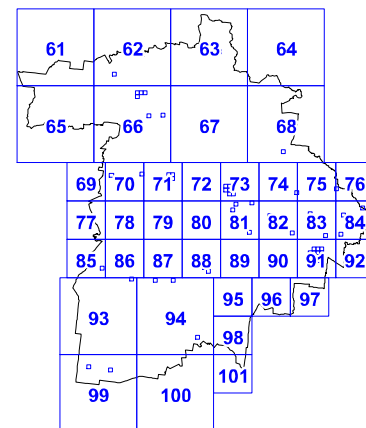

Copyright Western Downs Regional Council 2019

























Date Generated: 22/08/2019

Revision 2.0

Geocentric Datum of Australia 1994 (GDA94)

Approx Scale @ A3: 1:10,000



- Legend**
- | | | | |
|---|---|---|-------------------|
|  | Community Facilities Zone |  | Property Boundary |
|  | Local Centre Zone |  | Waterway |
|  | District Centre Zone |  | Council Boundary |
|  | Major Centre Zone | | |
|  | Low Density Residential Zone | | |
|  | Medium Density Residential Zone | | |
|  | Low Impact Industry Zone | | |
|  | Medium Impact Industry Zone | | |
|  | High Impact Industry Zone | | |
|  | Recreation and Open Space Zone | | |
|  | Rural Residential Zone
Rural Residential 4000 Precinct | | |
|  | Rural Residential Zone
Rural Residential 8000 Precinct | | |
|  | Rural Residential Zone
Rural Residential 20000 Precinct | | |
|  | Rural Zone | | |
|  | Rural Zone
Rural 10 Precinct | | |
|  | Rural Zone
Rural 100 Precinct | | |
|  | Township Zone | | |
|  | Township Zone
Mowbullan - Bunya Mountains Tourist Precinct | | |
|  | Western Downs Health Precinct | | |
|  | Refer to Schedule 4 | | |
|  | Mixed Use | | |

Western Downs Regional Council
(C) The State of Queensland
Department of Natural Resources and Mines (DNRM) [2019]

DISCLAIMER: Users of the information recorded in this document (the Information) accept all responsibility and risk associated with the use of the Information and should seek professional advice in relation to dealings with property.

Despite Department of Natural Resources and Mines (DNRM)'s best efforts, DNRM makes no representations or warranties in relation to the Information, and, to the extent permitted by law, exclude or limit all warranties relating to correctness, accuracy, reliability, completeness or currency and all liability for any direct, indirect and consequential costs, losses, damages and expenses incurred in any way (including but not limited to that arising from negligence) in connection with any use of our reliance on the Information.

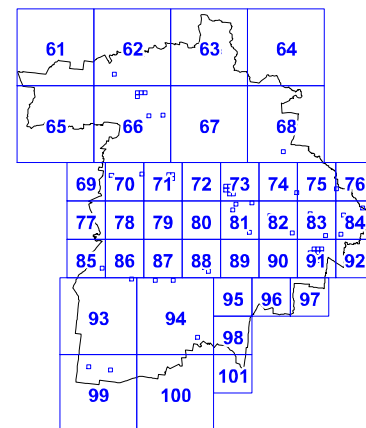
Copyright Western Downs Regional Council 2019

Date Generated: 22/08/2019

























Revision 2.0

Geocentric Datum of Australia 1994 (GDA94)

Approx Scale @ A3: 1:10,000



Legend

- | | | | |
|---|---|---|-------------------|
|  | Community Facilities Zone |  | Property Boundary |
|  | Local Centre Zone |  | Waterway |
|  | District Centre Zone |  | Council Boundary |
|  | Major Centre Zone | | |
|  | Low Density Residential Zone | | |
|  | Medium Density Residential Zone | | |
|  | Low Impact Industry Zone | | |
|  | Medium Impact Industry Zone | | |
|  | High Impact Industry Zone | | |
|  | Recreation and Open Space Zone | | |
|  | Rural Residential Zone
Rural Residential 4000 Precinct | | |
|  | Rural Residential Zone
Rural Residential 8000 Precinct | | |
|  | Rural Residential Zone
Rural Residential 20000 Precinct | | |
|  | Rural Zone | | |
|  | Rural Zone
Rural 10 Precinct | | |
|  | Rural Zone
Rural 100 Precinct | | |
|  | Township Zone | | |
|  | Township Zone
Mowbullan - Bunya Mountains Tourist Precinct | | |
|  | Western Downs Health Precinct | | |
|  | Refer to Schedule 4 | | |
|  | Mixed Use | | |

Western Downs Regional Council
(C) The State of Queensland
Department of Natural Resources and Mines (DNRM) [2019]

DISCLAIMER: Users of the information recorded in this document (the Information) accept all responsibility and risk associated with the use of the Information and should seek professional advice in relation to dealings with property.

Despite Department of Natural Resources and Mines (DNRM)'s best efforts, DNRM makes no representations or warranties in relation to the Information, and, to the extent permitted by law, exclude or limit all warranties relating to correctness, accuracy, reliability, completeness or currency and all liability for any direct, indirect and consequential costs, losses, damages and expenses incurred in any way (including but not limited to that arising from negligence) in connection with any use of our reliance on the Information.

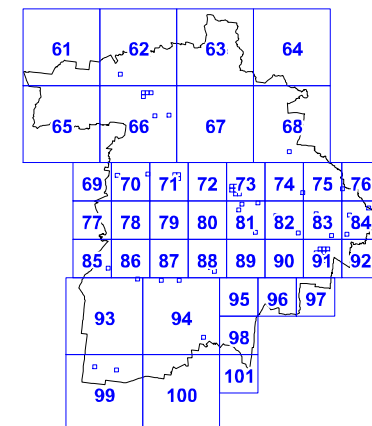

Copyright Western Downs Regional Council 2019

Date Generated: 22/08/2019

Revision 2.0

Geocentric Datum of Australia 1994 (GDA94)

Approx Scale @ A3: 1:10,000



Legend

- | | |
|---|-------------------|
| Community Facilities Zone | Property Boundary |
| Local Centre Zone | Waterway |
| District Centre Zone | Council Boundary |
| Major Centre Zone | |
| Low Density Residential Zone | |
| Medium Density Residential Zone | |
| Low Impact Industry Zone | |
| Medium Impact Industry Zone | |
| High Impact Industry Zone | |
| Recreation and Open Space Zone | |
| Rural Residential Zone
Rural Residential 4000 Precinct | |
| Rural Residential Zone
Rural Residential 8000 Precinct | |
| Rural Residential Zone
Rural Residential 20000 Precinct | |
| Rural Zone | |
| Rural Zone
Rural 10 Precinct | |
| Rural Zone
Rural 100 Precinct | |
| Township Zone | |
| Township Zone
Mowbullan - Bunya Mountains Tourist Precinct | |
| Western Downs Health Precinct | |
| Refer to Schedule 4 | |
| Mixed Use | |

Western Downs Regional Council
(C) The State of Queensland
Department of Natural Resources and Mines (DNRM) [2019]

DISCLAIMER: Users of the information recorded in this document (the Information) accept all responsibility and risk associated with the use of the Information and should seek professional advice in relation to dealings with property.

Despite Department of Natural Resources and Mines (DNRM)'s best efforts, DNRM makes no representations or warranties in relation to the Information, and, to the extent permitted by law, exclude or limit all warranties relating to correctness, accuracy, reliability, completeness or currency and all liability for any direct, indirect and consequential costs, losses, damages and expenses incurred in any way (including but not limited to that arising from negligence) in connection with any use of our reliance on the Information.

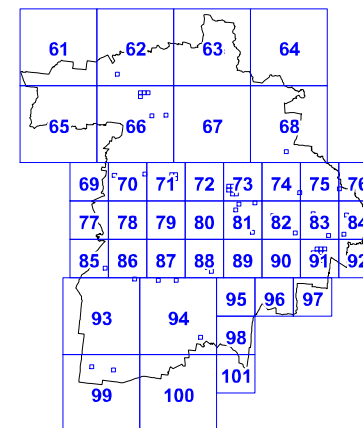

Copyright Western Downs Regional Council 2019

Date Generated: 22/08/2019

Revision 2.0

























Geocentric Datum of Australia 1994 (GDA94)

Approx Scale @ A3: 1:10,000



Zoning Map - ZM-005

Legend

- | | | | |
|---|---|---|-------------------|
|  | Community Facilities Zone |  | Property Boundary |
|  | Local Centre Zone |  | Waterway |
|  | District Centre Zone |  | Council Boundary |
|  | Major Centre Zone | | |
|  | Low Density Residential Zone | | |
|  | Medium Density Residential Zone | | |
|  | Low Impact Industry Zone | | |
|  | Medium Impact Industry Zone | | |
|  | High Impact Industry Zone | | |
|  | Recreation and Open Space Zone | | |
|  | Rural Residential Zone
Rural Residential 4000 Precinct | | |
|  | Rural Residential Zone
Rural Residential 8000 Precinct | | |
|  | Rural Residential Zone
Rural Residential 20000 Precinct | | |
|  | Rural Zone | | |
|  | Rural Zone
Rural 10 Precinct | | |
|  | Rural Zone
Rural 100 Precinct | | |
|  | Township Zone | | |
|  | Township Zone
Mowbullan - Bunya Mountains Tourist Precinct | | |
|  | Western Downs Health Precinct | | |
|  | Refer to Schedule 4 | | |
|  | Mixed Use | | |

**Western Downs Regional Council
(C) The State of Queensland
Department of Natural Resources and Mines (DNRM) [2019]**

DISCLAIMER: Users of the information recorded in this document (the Information) accept all responsibility and risk associated with the use of the Information and should seek professional advice in relation to dealings with property.

Despite Department of Natural Resources and Mines (DNRM)'s best efforts, DNRM makes no representations or warranties in relation to the Information, and, to the extent permitted by law, exclude or limit all warranties relating to correctness, accuracy, reliability, completeness or currency and all liability for any direct, indirect and consequential costs, losses, damages and expenses incurred in any way (including but not limited to that arising from negligence) in connection with any use of our reliance on the Information.

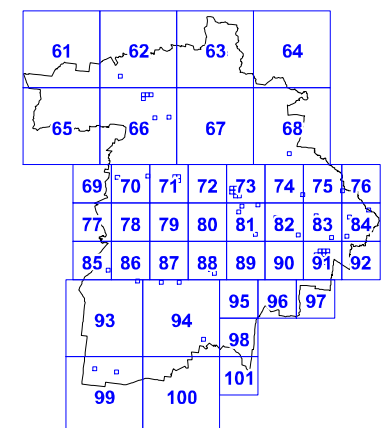
Copyright Western Downs Regional Council 2019

Date Generated: 22/08/2019

Revision 2.0

























Geocentric Datum of Australia 1994 (GDA94)

Approx Scale @ A3: 1:10,000



Zoning Map - ZM-006

Legend

- | | | | |
|---|--|---|-------------------|
|  | Community Facilities Zone |  | Property Boundary |
|  | Local Centre Zone |  | Waterway |
|  | District Centre Zone |  | Council Boundary |
|  | Major Centre Zone | | |
|  | Low Density Residential Zone | | |
|  | Medium Density Residential Zone | | |
|  | Low Impact Industry Zone | | |
|  | Medium Impact Industry Zone | | |
|  | High Impact Industry Zone | | |
|  | Recreation and Open Space Zone | | |
|  | Rural Residential Zone
Rural Residential 4000 Precinct | | |
|  | Rural Residential Zone
Rural Residential 8000 Precinct | | |
|  | Rural Residential Zone
Rural Residential 20000 Precinct | | |
|  | Rural Zone | | |
|  | Rural Zone
Rural 10 Precinct | | |
|  | Rural Zone
Rural 100 Precinct | | |
|  | Township Zone | | |
|  | Township Zone
Mowbulla - Bunya Mountains Tourist Precinct | | |
|  | Western Downs Health Precinct | | |
|  | Refer to Schedule 4 | | |
|  | Mixed Use | | |

**Western Downs Regional Council
(C) The State of Queensland
Department of Natural Resources and Mines (DNRM) [2019]**

DISCLAIMER: Users of the information recorded in this document (the Information) accept all responsibility and risk associated with the use of the Information and should seek professional advice in relation to dealings with property.

Despite Department of Natural Resources and Mines (DNRM)'s best efforts, DNRM makes no representations or warranties in relation to the Information, and, to the extent permitted by law, exclude or limit all warranties relating to correctness, accuracy, reliability, completeness or currency and all liability for any direct, indirect and consequential costs, losses, damages and expenses incurred in any way (including but not limited to that arising from negligence) in connection with any use of our reliance on the Information.

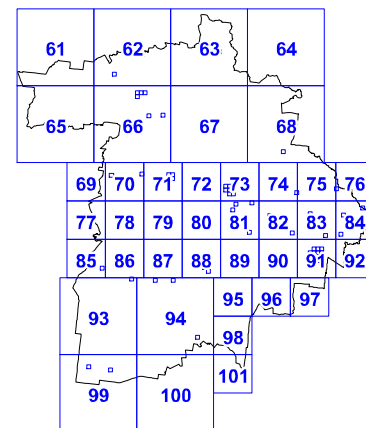
Copyright Western Downs Regional Council 2019

Date Generated: 22/08/2019

























Revision 2.0

Geocentric Datum of Australia 1994 (GDA94)

Approx Scale @ A3: 1:10,000



Zoning Map - ZM-007

- Legend**
- | | | | |
|---|---|---|-------------------|
|  | Community Facilities Zone |  | Property Boundary |
|  | Local Centre Zone |  | Waterway |
|  | District Centre Zone |  | Council Boundary |
|  | Major Centre Zone | | |
|  | Low Density Residential Zone | | |
|  | Medium Density Residential Zone | | |
|  | Low Impact Industry Zone | | |
|  | Medium Impact Industry Zone | | |
|  | High Impact Industry Zone | | |
|  | Recreation and Open Space Zone | | |
|  | Rural Residential Zone
Rural Residential 4000 Precinct | | |
|  | Rural Residential Zone
Rural Residential 8000 Precinct | | |
|  | Rural Residential Zone
Rural Residential 20000 Precinct | | |
|  | Rural Zone | | |
|  | Rural Zone
Rural 10 Precinct | | |
|  | Rural Zone
Rural 100 Precinct | | |
|  | Township Zone | | |
|  | Township Zone
Mowbullan - Bunya Mountains Tourist Precinct | | |
|  | Western Downs Health Precinct | | |
|  | Refer to Schedule 4 | | |
|  | Mixed Use | | |

**Western Downs Regional Council
(C) The State of Queensland
Department of Natural Resources and Mines (DNRM) [2019]**

DISCLAIMER: Users of the information recorded in this document (the Information) accept all responsibility and risk associated with the use of the Information and should seek professional advice in relation to dealings with property.

Despite Department of Natural Resources and Mines (DNRM)'s best efforts, DNRM makes no representations or warranties in relation to the Information, and, to the extent permitted by law, exclude or limit all warranties relating to correctness, accuracy, reliability, completeness or currency and all liability for any direct, indirect and consequential costs, losses, damages and expenses incurred in any way (including but not limited to that arising from negligence) in connection with any use of our reliance on the Information.

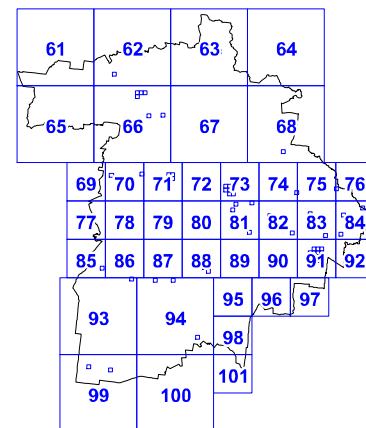

Copyright Western Downs Regional Council 2019

Date Generated: 22/08/2019

























Revision 2.0

Geocentric Datum of Australia 1994 (GDA94)

Approx Scale @ A3: 1:10,000



Legend

- | | | | |
|---|---|---|-------------------|
|  | Community Facilities Zone |  | Property Boundary |
|  | Local Centre Zone |  | Waterway |
|  | District Centre Zone |  | Council Boundary |
|  | Major Centre Zone | | |
|  | Low Density Residential Zone | | |
|  | Medium Density Residential Zone | | |
|  | Low Impact Industry Zone | | |
|  | Medium Impact Industry Zone | | |
|  | High Impact Industry Zone | | |
|  | Recreation and Open Space Zone | | |
|  | Rural Residential Zone
Rural Residential 4000 Precinct | | |
|  | Rural Residential Zone
Rural Residential 8000 Precinct | | |
|  | Rural Residential Zone
Rural Residential 20000 Precinct | | |
|  | Rural Zone | | |
|  | Rural Zone
Rural 10 Precinct | | |
|  | Rural Zone
Rural 100 Precinct | | |
|  | Township Zone | | |
|  | Township Zone
Mowbullan - Bunya Mountains Tourist Precinct | | |
|  | Western Downs Health Precinct | | |
|  | Refer to Schedule 4 | | |
|  | Mixed Use | | |

Western Downs Regional Council
(C) The State of Queensland
Department of Natural Resources and Mines (DNRM) [2019]

DISCLAIMER: Users of the information recorded in this document (the Information) accept all responsibility and risk associated with the use of the Information and should seek professional advice in relation to dealings with property.

Despite Department of Natural Resources and Mines (DNRM)'s best efforts, DNRM makes no representations or warranties in relation to the Information, and, to the extent permitted by law, exclude or limit all warranties relating to correctness, accuracy, reliability, completeness or currency and all liability for any direct, indirect and consequential costs, losses, damages and expenses incurred in any way (including but not limited to that arising from negligence) in connection with any use of our reliance on the Information.

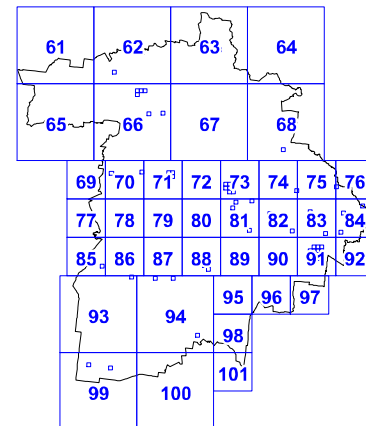
Copyright Western Downs Regional Council 2019

Date Generated: 22/08/2019

























Revision 2.0

Geocentric Datum of Australia 1994 (GDA94)

Approx Scale @ A3: 1:10,000



Zoning Map - ZM-009

- Legend**
- | | | | |
|---|--|---|-------------------|
|  | Community Facilities Zone |  | Property Boundary |
|  | Local Centre Zone |  | Waterway |
|  | District Centre Zone |  | Council Boundary |
|  | Major Centre Zone | | |
|  | Low Density Residential Zone | | |
|  | Medium Density Residential Zone | | |
|  | Low Impact Industry Zone | | |
|  | Medium Impact Industry Zone | | |
|  | High Impact Industry Zone | | |
|  | Recreation and Open Space Zone | | |
|  | Rural Residential Zone
Rural Residential 4000 Precinct | | |
|  | Rural Residential Zone
Rural Residential 8000 Precinct | | |
|  | Rural Residential Zone
Rural Residential 20000 Precinct | | |
|  | Rural Zone | | |
|  | Rural Zone
Rural 10 Precinct | | |
|  | Rural Zone
Rural 100 Precinct | | |
|  | Township Zone | | |
|  | Township Zone
Mowbulla - Bunya Mountains Tourist Precinct | | |
|  | Western Downs Health Precinct | | |
|  | Refer to Schedule 4 | | |
|  | Mixed Use | | |

**Western Downs Regional Council
(C) The State of Queensland
Department of Natural Resources and Mines (DNRM) [2019]**

DISCLAIMER: Users of the information recorded in this document (the Information) accept all responsibility and risk associated with the use of the Information and should seek professional advice in relation to dealings with property.

Despite Department of Natural Resources and Mines (DNRM)'s best efforts, DNRM makes no representations or warranties in relation to the Information, and, to the extent permitted by law, exclude or limit all warranties relating to correctness, accuracy, reliability, completeness or currency and all liability for any direct, indirect and consequential costs, losses, damages and expenses incurred in any way (including but not limited to that arising from negligence) in connection with any use of our reliance on the Information.

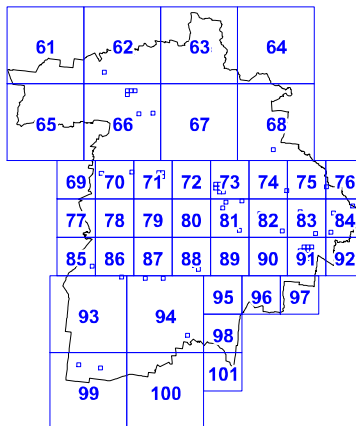
Copyright Western Downs Regional Council 2019

Date Generated: 22/08/2019

























Revision 2.0

Geocentric Datum of Australia 1994 (GDA94)

Approx Scale @ A3: 1:10,000



Legend

- | | | | |
|---|--|---|-------------------|
|  | Community Facilities Zone |  | Property Boundary |
|  | Local Centre Zone |  | Waterway |
|  | District Centre Zone |  | Council Boundary |
|  | Major Centre Zone | | |
|  | Low Density Residential Zone | | |
|  | Medium Density Residential Zone | | |
|  | Low Impact Industry Zone | | |
|  | Medium Impact Industry Zone | | |
|  | High Impact Industry Zone | | |
|  | Recreation and Open Space Zone | | |
|  | Rural Residential Zone
Rural Residential 4000 Precinct | | |
|  | Rural Residential Zone
Rural Residential 8000 Precinct | | |
|  | Rural Residential Zone
Rural Residential 20000 Precinct | | |
|  | Rural Zone | | |
|  | Rural Zone
Rural 10 Precinct | | |
|  | Rural Zone
Rural 100 Precinct | | |
|  | Township Zone | | |
|  | Township Zone
Mowbulla - Burya Mountains Tourist Precinct | | |
|  | Western Downs Health Precinct | | |
|  | Refer to Schedule 4 | | |
|  | Mixed Use | | |

**Western Downs Regional Council
(C) The State of Queensland
Department of Natural Resources and Mines (DNRM) [2019]**

DISCLAIMER: Users of the information recorded in this document (the Information) accept all responsibility and risk associated with the use of the Information and should seek professional advice in relation to dealings with property.

Despite Department of Natural Resources and Mines (DNRM)'s best efforts, DNRM makes no representations or warranties in relation to the Information, and, to the extent permitted by law, exclude or limit all warranties relating to correctness, accuracy, reliability, completeness or currency and all liability for any direct, indirect and consequential costs, losses, damages and expenses incurred in any way (including but not limited to that arising from negligence) in connection with any use of our reliance on the Information.

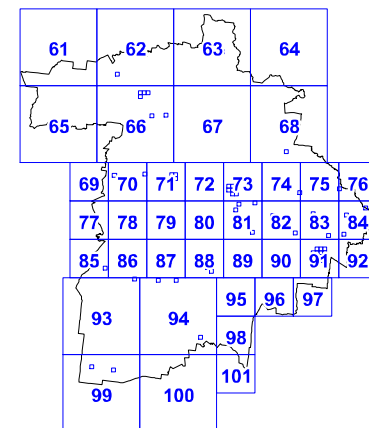
Copyright Western Downs Regional Council 2019

Date Generated: 22/08/2019

























Revision 2.0

Geocentric Datum of Australia 1994 (GDA94)

Approx Scale @ A3: 1:10,000



Legend

- | | | | |
|---|---|---|-------------------|
|  | Community Facilities Zone |  | Property Boundary |
|  | Local Centre Zone |  | Waterway |
|  | District Centre Zone |  | Council Boundary |
|  | Major Centre Zone | | |
|  | Low Density Residential Zone | | |
|  | Medium Density Residential Zone | | |
|  | Low Impact Industry Zone | | |
|  | Medium Impact Industry Zone | | |
|  | High Impact Industry Zone | | |
|  | Recreation and Open Space Zone | | |
|  | Rural Residential Zone
Rural Residential 4000 Precinct | | |
|  | Rural Residential Zone
Rural Residential 8000 Precinct | | |
|  | Rural Residential Zone
Rural Residential 20000 Precinct | | |
|  | Rural Zone | | |
|  | Rural Zone
Rural 10 Precinct | | |
|  | Rural Zone
Rural 100 Precinct | | |
|  | Township Zone | | |
|  | Township Zone
Mowbullan - Bunya Mountains Tourist Precinct | | |
|  | Western Downs Health Precinct | | |
|  | Refer to Schedule 4 | | |
|  | Mixed Use | | |

Western Downs Regional Council
(C) The State of Queensland
Department of Natural Resources and Mines (DNRM) [2019]

DISCLAIMER: Users of the information recorded in this document (the Information) accept all responsibility and risk associated with the use of the Information and should seek professional advice in relation to dealings with property.

Despite Department of Natural Resources and Mines (DNRM)'s best efforts, DNRM makes no representations or warranties in relation to the Information, and, to the extent permitted by law, exclude or limit all warranties relating to correctness, accuracy, reliability, completeness or currency and all liability for any direct, indirect and consequential costs, losses, damages and expenses incurred in any way (including but not limited to that arising from negligence) in connection with any use of our reliance on the Information.

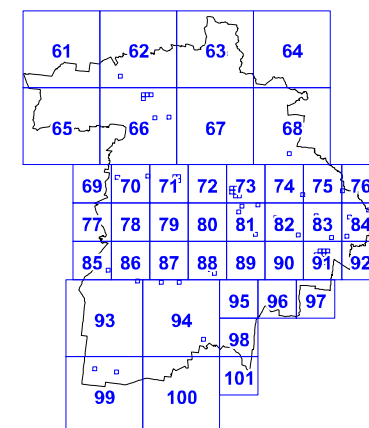

Copyright Western Downs Regional Council 2019

Date Generated: 22/08/2019

























Revision 2.0

Geocentric Datum of Australia 1994 (GDA94)

Approx Scale @ A3: 1:10,000



Legend

- | | | | |
|---|---|---|-------------------|
|  | Community Facilities Zone |  | Property Boundary |
|  | Local Centre Zone |  | Waterway |
|  | District Centre Zone |  | Council Boundary |
|  | Major Centre Zone | | |
|  | Low Density Residential Zone | | |
|  | Medium Density Residential Zone | | |
|  | Low Impact Industry Zone | | |
|  | Medium Impact Industry Zone | | |
|  | High Impact Industry Zone | | |
|  | Recreation and Open Space Zone | | |
|  | Rural Residential Zone
Rural Residential 4000 Precinct | | |
|  | Rural Residential Zone
Rural Residential 8000 Precinct | | |
|  | Rural Residential Zone
Rural Residential 20000 Precinct | | |
|  | Rural Zone | | |
|  | Rural Zone
Rural 10 Precinct | | |
|  | Rural Zone
Rural 100 Precinct | | |
|  | Township Zone | | |
|  | Township Zone
Mowbullan - Bunya Mountains Tourist Precinct | | |
|  | Western Downs Health Precinct | | |
|  | Refer to Schedule 4 | | |
|  | Mixed Use | | |

**Western Downs Regional Council
(C) The State of Queensland
Department of Natural Resources and Mines (DNRM) [2019]**

DISCLAIMER: Users of the information recorded in this document (the Information) accept all responsibility and risk associated with the use of the Information and should seek professional advice in relation to dealings with property.

Despite Department of Natural Resources and Mines (DNRM)'s best efforts, DNRM makes no representations or warranties in relation to the Information, and, to the extent permitted by law, exclude or limit all warranties relating to correctness, accuracy, reliability, completeness or currency and all liability for any direct, indirect and consequential costs, losses, damages and expenses incurred in any way (including but not limited to that arising from negligence) in connection with any use of our reliance on the Information.

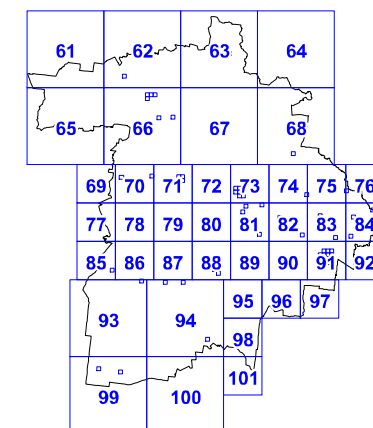

Copyright Western Downs Regional Council 2019

Date Generated: 22/08/2019
























Revision 2.0

Geocentric Datum of Australia 1994 (GDA94)

Approx Scale @ A3: 1:10,000



Legend

- | | | | |
|--|---|---|-------------------|
|  | Community Facilities Zone |  | Property Boundary |
|  | Local Centre Zone |  | Waterway |
|  | District Centre Zone |  | Council Boundary |
|  | Major Centre Zone | | |
|  | Low Density Residential Zone | | |
|  | Medium Density Residential Zone | | |
|  | Low Impact Industry Zone | | |
|  | Medium Impact Industry Zone | | |
|  | High Impact Industry Zone | | |
|  | Recreation and Open Space Zone | | |
|  | Rural Residential Zone
Rural Residential 4000 Precinct | | |
|  | Rural Residential Zone
Rural Residential 8000 Precinct | | |
|  | Rural Residential Zone
Rural Residential 20000 Precinct | | |
|  | Rural Zone
Rural 10 Precinct | | |
|  | Rural Zone
Rural 100 Precinct | | |
|  | Township Zone | | |
|  | Township Zone
Mowbullan - Bunya Mountains Tourist Precinct | | |
|  | Western Downs Health Precinct | | |
|  | Refer to Schedule 4 | | |
|  | Mixed Use | | |

**Western Downs Regional Council
(C) The State of Queensland
Department of Natural Resources and Mines (DNRM) [2019]**

DISCLAIMER: Users of the information recorded in this document (the Information) accept all responsibility and risk associated with the use of the Information and should seek professional advice in relation to dealings with property.

Despite Department of Natural Resources and Mines (DNRM)'s best efforts, DNRM makes no representations or warranties in relation to the Information, and, to the extent permitted by law, exclude or limit all warranties relating to correctness, accuracy, reliability, completeness or currency and all liability for any direct, indirect and consequential costs, losses, damages and expenses incurred in any way (including but not limited to that arising from negligence) in connection with any use of our reliance on the Information.

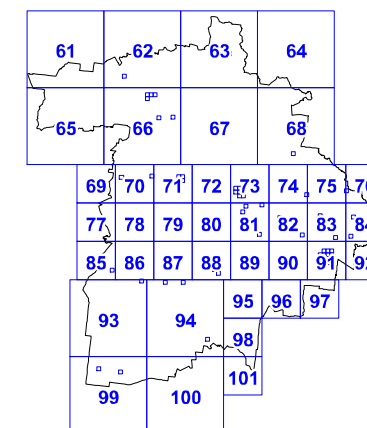
Copyright Western Downs Regional Council 2019

Date Generated: 22/08/2019

























Revision 2.0

Geocentric Datum of Australia 1994 (GDA94)

Approx Scale @ A3: 1:10,000



Legend

- | | | | |
|---|---|---|-------------------|
|  | Community Facilities Zone |  | Property Boundary |
|  | Local Centre Zone |  | Waterway |
|  | District Centre Zone |  | Council Boundary |
|  | Major Centre Zone | | |
|  | Low Density Residential Zone | | |
|  | Medium Density Residential Zone | | |
|  | Low Impact Industry Zone | | |
|  | Medium Impact Industry Zone | | |
|  | High Impact Industry Zone | | |
|  | Recreation and Open Space Zone | | |
|  | Rural Residential Zone
Rural Residential 4000 Precinct | | |
|  | Rural Residential Zone
Rural Residential 8000 Precinct | | |
|  | Rural Residential Zone
Rural Residential 20000 Precinct | | |
|  | Rural Zone | | |
|  | Rural Zone
Rural 10 Precinct | | |
|  | Rural Zone
Rural 100 Precinct | | |
|  | Township Zone | | |
|  | Township Zone
Mowbullan - Bunya Mountains Tourist Precinct | | |
|  | Western Downs Health Precinct | | |
|  | Refer to Schedule 4 | | |
|  | Mixed Use | | |

**Western Downs Regional Council
(C) The State of Queensland
Department of Natural Resources and Mines (DNRM) [2019]**

DISCLAIMER: Users of the information recorded in this document (the Information) accept all responsibility and risk associated with the use of the Information and should seek professional advice in relation to dealings with property.

Despite Department of Natural Resources and Mines (DNRM)'s best efforts, DNRM makes no representations or warranties in relation to the Information, and, to the extent permitted by law, exclude or limit all warranties relating to correctness, accuracy, reliability, completeness or currency and all liability for any direct, indirect and consequential costs, losses, damages and expenses incurred in any way (including but not limited to that arising from negligence) in connection with any use of our reliance on the Information.

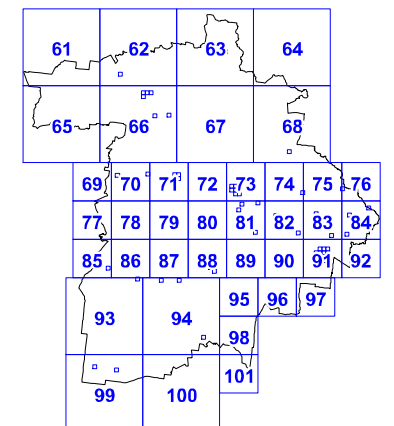
Copyright Western Downs Regional Council 2019

Date Generated: 22/08/2019

Revision 2.0

























Geocentric Datum of Australia 1994 (GDA94)

Approx Scale @ A3: 1:10,000



Zoning Map - ZM-015

Legend

- | | | | |
|---|---|---|-------------------|
|  | Community Facilities Zone |  | Property Boundary |
|  | Local Centre Zone |  | Waterway |
|  | District Centre Zone |  | Council Boundary |
|  | Major Centre Zone | | |
|  | Low Density Residential Zone | | |
|  | Medium Density Residential Zone | | |
|  | Low Impact Industry Zone | | |
|  | Medium Impact Industry Zone | | |
|  | High Impact Industry Zone | | |
|  | Recreation and Open Space Zone | | |
|  | Rural Residential Zone
Rural Residential 4000 Precinct | | |
|  | Rural Residential Zone
Rural Residential 8000 Precinct | | |
|  | Rural Residential Zone
Rural Residential 20000 Precinct | | |
|  | Rural Zone | | |
|  | Rural Zone
Rural 10 Precinct | | |
|  | Rural Zone
Rural 100 Precinct | | |
|  | Township Zone | | |
|  | Township Zone
Mowbullan - Bunya Mountains Tourist Precinct | | |
|  | Western Downs Health Precinct | | |
|  | Refer to Schedule 4 | | |
|  | Mixed Use | | |

**Western Downs Regional Council
(C) The State of Queensland
Department of Natural Resources and Mines (DNRM) [2019]**

DISCLAIMER: Users of the information recorded in this document (the Information) accept all responsibility and risk associated with the use of the Information and should seek professional advice in relation to dealings with property.

Despite Department of Natural Resources and Mines (DNRM)'s best efforts, DNRM makes no representations or warranties in relation to the Information, and, to the extent permitted by law, exclude or limit all warranties relating to correctness, accuracy, reliability, completeness or currency and all liability for any direct, indirect and consequential costs, losses, damages and expenses incurred in any way (including but not limited to that arising from negligence) in connection with any use of our reliance on the Information.

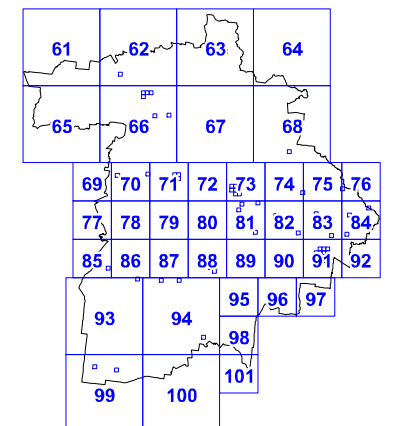
Copyright Western Downs Regional Council 2019

Date Generated: 22/08/2019

Revision 2.0

Geocentric Datum of Australia 1994 (GDA94)

Approx Scale @ A3: 1:10,000



Zoning Map - ZM-016

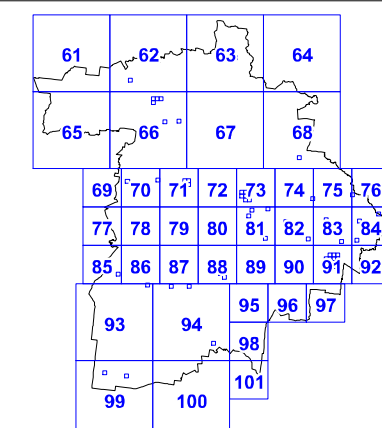
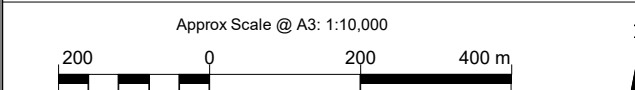
- Legend**
- | | | | |
|--|---|--|-------------------|
| | Community Facilities Zone | | Property Boundary |
| | Local Centre Zone | | Waterway |
| | District Centre Zone | | Council Boundary |
| | Major Centre Zone | | |
| | Low Density Residential Zone | | |
| | Medium Density Residential Zone | | |
| | Low Impact Industry Zone | | |
| | Medium Impact Industry Zone | | |
| | High Impact Industry Zone | | |
| | Recreation and Open Space Zone | | |
| | Rural Residential Zone
Rural Residential 4000 Precinct | | |
| | Rural Residential Zone
Rural Residential 8000 Precinct | | |
| | Rural Residential Zone
Rural Residential 20000 Precinct | | |
| | Rural Zone | | |
| | Rural Zone
Rural 10 Precinct | | |
| | Rural Zone
Rural 100 Precinct | | |
| | Township Zone | | |
| | Township Zone
Mowbullan - Bunya Mountains Tourist Precinct | | |
| | Western Downs Health Precinct | | |
| | Refer to Schedule 4 | | |
| | Mixed Use | | |

**Western Downs Regional Council
(C) The State of Queensland
Department of Natural Resources and Mines (DNRM) [2019]**

DISCLAIMER: Users of the information recorded in this document (the Information) accept all responsibility and risk associated with the use of the Information and should seek professional advice in relation to dealings with property.

Despite Department of Natural Resources and Mines (DNRM)'s best efforts, DNRM makes no representations or warranties in relation to the Information, and, to the extent permitted by law, exclude or limit all warranties relating to correctness, accuracy, reliability, completeness or currency and all liability for any direct, indirect and consequential costs, losses, damages and expenses incurred in any way (including but not limited to that arising from negligence) in connection with any use of our reliance on the Information.

Copyright Western Downs Regional Council 2019
Date Generated: 22/08/2019
Revision 2.0
Geocentric Datum of Australia 1994 (GDA94)



Legend

- | | | | |
|--|---|--|-------------------|
| | Community Facilities Zone | | Property Boundary |
| | Local Centre Zone | | Waterway |
| | District Centre Zone | | Council Boundary |
| | Major Centre Zone | | |
| | Low Density Residential Zone | | |
| | Medium Density Residential Zone | | |
| | Low Impact Industry Zone | | |
| | Medium Impact Industry Zone | | |
| | High Impact Industry Zone | | |
| | Recreation and Open Space Zone | | |
| | Rural Residential Zone
Rural Residential 4000 Precinct | | |
| | Rural Residential Zone
Rural Residential 8000 Precinct | | |
| | Rural Residential Zone
Rural Residential 20000 Precinct | | |
| | Rural Zone | | |
| | Rural Zone
Rural 10 Precinct | | |
| | Rural Zone
Rural 100 Precinct | | |
| | Township Zone | | |
| | Township Zone
Mowbullan - Bunya Mountains Tourist Precinct | | |
| | Western Downs Health Precinct | | |
| | Refer to Schedule 4 | | |
| | Mixed Use | | |

**Western Downs Regional Council
(C) The State of Queensland
Department of Natural Resources and Mines (DNRM) [2019]**

DISCLAIMER: Users of the information recorded in this document (the Information) accept all responsibility and risk associated with the use of the Information and should seek professional advice in relation to dealings with property.

Despite Department of Natural Resources and Mines (DNRM)'s best efforts, DNRM makes no representations or warranties in relation to the Information, and, to the extent permitted by law, exclude or limit all warranties relating to correctness, accuracy, reliability, completeness or currency and all liability for any direct, indirect and consequential costs, losses, damages and expenses incurred in any way (including but not limited to that arising from negligence) in connection with any use of our reliance on the Information.

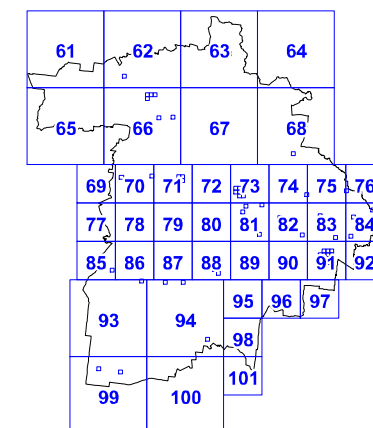
Copyright Western Downs Regional Council 2019

Date Generated: 22/08/2019

























Revision 2.0

Geocentric Datum of Australia 1994 (GDA94)

Approx Scale @ A3: 1:10,000



Legend

- | | | | |
|---|---|---|-------------------|
|  | Community Facilities Zone |  | Property Boundary |
|  | Local Centre Zone |  | Waterway |
|  | District Centre Zone |  | Council Boundary |
|  | Major Centre Zone | | |
|  | Low Density Residential Zone | | |
|  | Medium Density Residential Zone | | |
|  | Low Impact Industry Zone | | |
|  | Medium Impact Industry Zone | | |
|  | High Impact Industry Zone | | |
|  | Recreation and Open Space Zone | | |
|  | Rural Residential Zone
Rural Residential 4000 Precinct | | |
|  | Rural Residential Zone
Rural Residential 8000 Precinct | | |
|  | Rural Residential Zone
Rural Residential 20000 Precinct | | |
|  | Rural Zone | | |
|  | Rural Zone
Rural 10 Precinct | | |
|  | Rural Zone
Rural 100 Precinct | | |
|  | Township Zone | | |
|  | Township Zone
Mowbullan - Bunya Mountains Tourist Precinct | | |
|  | Western Downs Health Precinct | | |
|  | Refer to Schedule 4 | | |
|  | Mixed Use | | |

**Western Downs Regional Council
(C) The State of Queensland
Department of Natural Resources and Mines (DNRM) [2019]**

DISCLAIMER: Users of the information recorded in this document (the Information) accept all responsibility and risk associated with the use of the Information and should seek professional advice in relation to dealings with property.

Despite Department of Natural Resources and Mines (DNRM)'s best efforts, DNRM makes no representations or warranties in relation to the Information, and, to the extent permitted by law, exclude or limit all warranties relating to correctness, accuracy, reliability, completeness or currency and all liability for any direct, indirect and consequential costs, losses, damages and expenses incurred in any way (including but not limited to that arising from negligence) in connection with any use of our reliance on the Information.

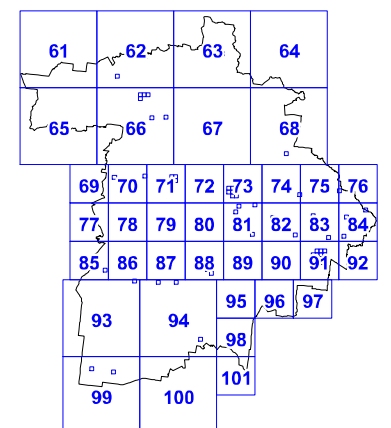

Copyright Western Downs Regional Council 2019

Date Generated: 22/08/2019

Revision 2.0

Geocentric Datum of Australia 1994 (GDA94)

Approx Scale @ A3: 1:10,000



Zoning Map - ZM-019

- Legend**
- | | | | |
|--|---|--|-------------------|
| | Community Facilities Zone | | Property Boundary |
| | Local Centre Zone | | Waterway |
| | District Centre Zone | | Council Boundary |
| | Major Centre Zone | | |
| | Low Density Residential Zone | | |
| | Medium Density Residential Zone | | |
| | Low Impact Industry Zone | | |
| | Medium Impact Industry Zone | | |
| | High Impact Industry Zone | | |
| | Recreation and Open Space Zone | | |
| | Rural Residential Zone
Rural Residential 4000 Precinct | | |
| | Rural Residential Zone
Rural Residential 8000 Precinct | | |
| | Rural Residential Zone
Rural Residential 20000 Precinct | | |
| | Rural Zone | | |
| | Rural Zone
Rural 10 Precinct | | |
| | Rural Zone
Rural 100 Precinct | | |
| | Township Zone | | |
| | Township Zone
Mowbullan - Bunya Mountains Tourist Precinct | | |
| | Western Downs Health Precinct | | |
| | Refer to Schedule 4 | | |
| | Mixed Use | | |

**Western Downs Regional Council
(C) The State of Queensland
Department of Natural Resources and Mines (DNRM) [2019]**

DISCLAIMER: Users of the information recorded in this document (the Information) accept all responsibility and risk associated with the use of the Information and should seek professional advice in relation to dealings with property.

Despite Department of Natural Resources and Mines (DNRM)'s best efforts, DNRM makes no representations or warranties in relation to the Information, and, to the extent permitted by law, exclude or limit all warranties relating to correctness, accuracy, reliability, completeness or currency and all liability for any direct, indirect and consequential costs, losses, damages and expenses incurred in any way (including but not limited to that arising from negligence) in connection with any use of our reliance on the Information.

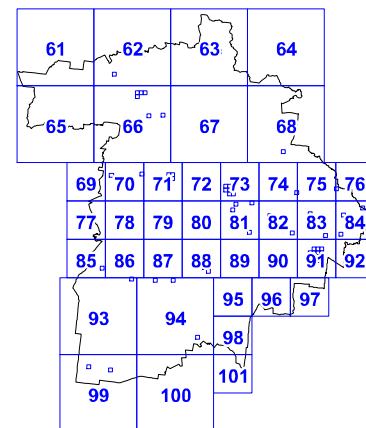

Copyright Western Downs Regional Council 2019

























Date Generated: 22/08/2019

Revision 2.0

Geocentric Datum of Australia 1994 (GDA94)

Approx Scale @ A3: 1:10,000



- Legend**
- | | | | |
|---|--|---|-------------------|
|  | Community Facilities Zone |  | Property Boundary |
|  | Local Centre Zone |  | Waterway |
|  | District Centre Zone |  | Council Boundary |
|  | Major Centre Zone | | |
|  | Low Density Residential Zone | | |
|  | Medium Density Residential Zone | | |
|  | Low Impact Industry Zone | | |
|  | Medium Impact Industry Zone | | |
|  | High Impact Industry Zone | | |
|  | Recreation and Open Space Zone | | |
|  | Rural Residential Zone
Rural Residential 4000 Precinct | | |
|  | Rural Residential Zone
Rural Residential 8000 Precinct | | |
|  | Rural Residential Zone
Rural Residential 20000 Precinct | | |
|  | Rural Zone | | |
|  | Rural Zone
Rural 10 Precinct | | |
|  | Rural Zone
Rural 100 Precinct | | |
|  | Township Zone | | |
|  | Township Zone
Mowbullan - Buriya Mountains Tourist Precinct | | |
|  | Western Downs Health Precinct | | |
|  | Refer to Schedule 4 | | |
|  | Mixed Use | | |

**Western Downs Regional Council
(C) The State of Queensland
Department of Natural Resources and Mines (DNRM) [2019]**

DISCLAIMER: Users of the information recorded in this document (the Information) accept all responsibility and risk associated with the use of the Information and should seek professional advice in relation to dealings with property.

Despite Department of Natural Resources and Mines (DNRM)'s best efforts, DNRM makes no representations or warranties in relation to the Information, and, to the extent permitted by law, exclude or limit all warranties relating to correctness, accuracy, reliability, completeness or currency and all liability for any direct, indirect and consequential costs, losses, damages and expenses incurred in any way (including but not limited to that arising from negligence) in connection with any use of our reliance on the Information.

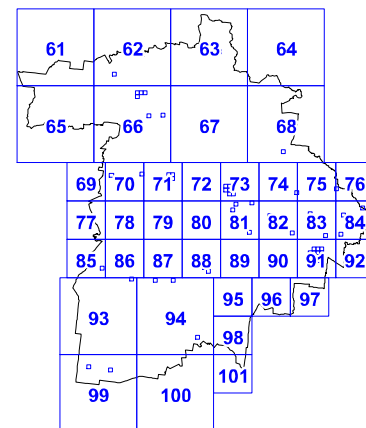

Copyright Western Downs Regional Council 2019

























Date Generated: 22/08/2019

Revision 2.0

Geocentric Datum of Australia 1994 (GDA94)

Approx Scale @ A3: 1:10,000



- Legend**
- | | | | |
|---|---|---|-------------------|
|  | Community Facilities Zone |  | Property Boundary |
|  | Local Centre Zone |  | Waterway |
|  | District Centre Zone |  | Council Boundary |
|  | Major Centre Zone | | |
|  | Low Density Residential Zone | | |
|  | Medium Density Residential Zone | | |
|  | Low Impact Industry Zone | | |
|  | Medium Impact Industry Zone | | |
|  | High Impact Industry Zone | | |
|  | Recreation and Open Space Zone | | |
|  | Rural Residential Zone
Rural Residential 4000 Precinct | | |
|  | Rural Residential Zone
Rural Residential 8000 Precinct | | |
|  | Rural Residential Zone
Rural Residential 20000 Precinct | | |
|  | Rural Zone | | |
|  | Rural Zone
Rural 10 Precinct | | |
|  | Rural Zone
Rural 100 Precinct | | |
|  | Township Zone | | |
|  | Township Zone
Mowbullan - Bunya Mountains Tourist Precinct | | |
|  | Western Downs Health Precinct | | |
|  | Refer to Schedule 4 | | |
|  | Mixed Use | | |

**Western Downs Regional Council
(C) The State of Queensland
Department of Natural Resources and Mines (DNRM) [2019]**

DISCLAIMER: Users of the information recorded in this document (the Information) accept all responsibility and risk associated with the use of the Information and should seek professional advice in relation to dealings with property.

Despite Department of Natural Resources and Mines (DNRM)'s best efforts, DNRM makes no representations or warranties in relation to the Information, and, to the extent permitted by law, exclude or limit all warranties relating to correctness, accuracy, reliability, completeness or currency and all liability for any direct, indirect and consequential costs, losses, damages and expenses incurred in any way (including but not limited to that arising from negligence) in connection with any use of our reliance on the Information.

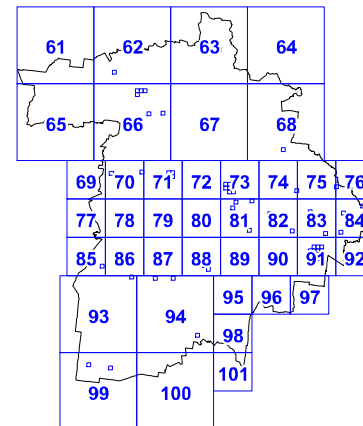
Copyright Western Downs Regional Council 2019

Date Generated: 22/08/2019

























Revision 2.0

Geocentric Datum of Australia 1994 (GDA94)

Approx Scale @ A3: 1:10,000



Legend

- | | | | |
|---|---|---|-------------------|
|  | Community Facilities Zone |  | Property Boundary |
|  | Local Centre Zone |  | Waterway |
|  | District Centre Zone |  | Council Boundary |
|  | Major Centre Zone | | |
|  | Low Density Residential Zone | | |
|  | Medium Density Residential Zone | | |
|  | Low Impact Industry Zone | | |
|  | Medium Impact Industry Zone | | |
|  | High Impact Industry Zone | | |
|  | Recreation and Open Space Zone | | |
|  | Rural Residential Zone
Rural Residential 4000 Precinct | | |
|  | Rural Residential Zone
Rural Residential 8000 Precinct | | |
|  | Rural Residential Zone
Rural Residential 20000 Precinct | | |
|  | Rural Zone | | |
|  | Rural Zone
Rural 10 Precinct | | |
|  | Rural Zone
Rural 100 Precinct | | |
|  | Township Zone | | |
|  | Township Zone
Mowbullan - Burya Mountains Tourist Precinct | | |
|  | Western Downs Health Precinct | | |
|  | Refer to Schedule 4 | | |
|  | Mixed Use | | |

Western Downs Regional Council
(C) The State of Queensland
Department of Natural Resources and Mines (DNRM) [2019]

DISCLAIMER: Users of the information recorded in this document (the Information) accept all responsibility and risk associated with the use of the Information and should seek professional advice in relation to dealings with property.

Despite Department of Natural Resources and Mines (DNRM)'s best efforts, DNRM makes no representations or warranties in relation to the Information, and, to the extent permitted by law, exclude or limit all warranties relating to correctness, accuracy, reliability, completeness or currency and all liability for any direct, indirect and consequential costs, losses, damages and expenses incurred in any way (including but not limited to that arising from negligence) in connection with any use of our reliance on the Information.

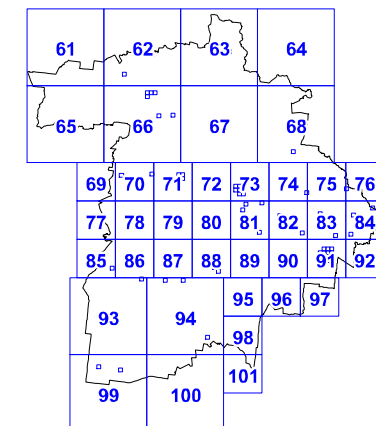

Copyright Western Downs Regional Council 2019

Date Generated: 22/08/2019

Revision 2.0

Geocentric Datum of Australia 1994 (GDA94)

Approx Scale @ A3: 1:10,000



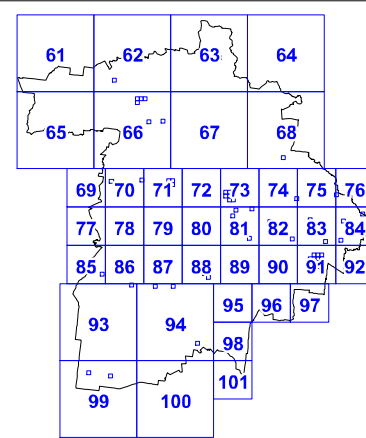
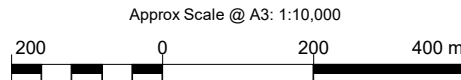
- Legend**
- | | | | |
|--|---|--|-------------------|
| | Community Facilities Zone | | Property Boundary |
| | Local Centre Zone | | Waterway |
| | District Centre Zone | | Council Boundary |
| | Major Centre Zone | | |
| | Low Density Residential Zone | | |
| | Medium Density Residential Zone | | |
| | Low Impact Industry Zone | | |
| | Medium Impact Industry Zone | | |
| | High Impact Industry Zone | | |
| | Recreation and Open Space Zone | | |
| | Rural Residential Zone
Rural Residential 4000 Precinct | | |
| | Rural Residential Zone
Rural Residential 8000 Precinct | | |
| | Rural Residential Zone
Rural Residential 20000 Precinct | | |
| | Rural Zone | | |
| | Rural Zone
Rural 10 Precinct | | |
| | Rural Zone
Rural 100 Precinct | | |
| | Township Zone | | |
| | Township Zone
Mowbullan - Bunya Mountains Tourist Precinct | | |
| | Western Downs Health Precinct | | |
| | Refer to Schedule 4 | | |
| | Mixed Use | | |

Western Downs Regional Council
(C) The State of Queensland
Department of Natural Resources and Mines (DNRM) [2019]

























DISCLAIMER: Users of the information recorded in this document (the Information) accept all responsibility and risk associated with the use of the Information and should seek professional advice in relation to dealings with property.

Despite Department of Natural Resources and Mines (DNRM)'s best efforts, DNRM makes no representations or warranties in relation to the Information, and, to the extent permitted by law, exclude or limit all warranties relating to correctness, accuracy, reliability, completeness or currency and all liability for any direct, indirect and consequential costs, losses, damages and expenses incurred in any way (including but not limited to that arising from negligence) in connection with any use of our reliance on the Information.

Copyright Western Downs Regional Council 2019
Date Generated: 22/08/2019
Revision 2.0
Geocentric Datum of Australia 1994 (GDA94)



Legend

- | | | | |
|---|---|---|-------------------|
|  | Community Facilities Zone |  | Property Boundary |
|  | Local Centre Zone |  | Waterway |
|  | District Centre Zone |  | Council Boundary |
|  | Major Centre Zone | | |
|  | Low Density Residential Zone | | |
|  | Medium Density Residential Zone | | |
|  | Low Impact Industry Zone | | |
|  | Medium Impact Industry Zone | | |
|  | High Impact Industry Zone | | |
|  | Recreation and Open Space Zone | | |
|  | Rural Residential Zone
Rural Residential 4000 Precinct | | |
|  | Rural Residential Zone
Rural Residential 8000 Precinct | | |
|  | Rural Residential Zone
Rural Residential 20000 Precinct | | |
|  | Rural Zone | | |
|  | Rural Zone
Rural 10 Precinct | | |
|  | Rural Zone
Rural 100 Precinct | | |
|  | Township Zone | | |
|  | Township Zone
Mowbullan - Bunya Mountains Tourist Precinct | | |
|  | Western Downs Health Precinct | | |
|  | Refer to Schedule 4 | | |
|  | Mixed Use | | |

Western Downs Regional Council
(C) The State of Queensland
Department of Natural Resources and Mines (DNRM) [2019]

DISCLAIMER: Users of the information recorded in this document (the Information) accept all responsibility and risk associated with the use of the Information and should seek professional advice in relation to dealings with property.

Despite Department of Natural Resources and Mines (DNRM)'s best efforts, DNRM makes no representations or warranties in relation to the Information, and, to the extent permitted by law, exclude or limit all warranties relating to correctness, accuracy, reliability, completeness or currency and all liability for any direct, indirect and consequential costs, losses, damages and expenses incurred in any way (including but not limited to that arising from negligence) in connection with any use of our reliance on the Information.

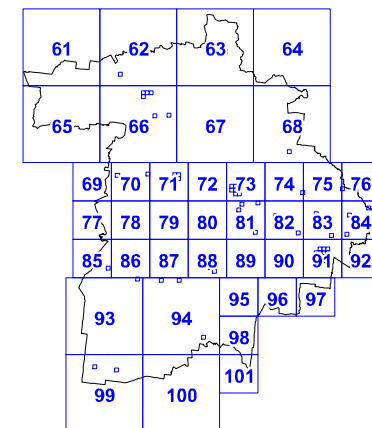

Copyright Western Downs Regional Council 2019

Date Generated: 22/08/2019

























Revision 2.0

Geocentric Datum of Australia 1994 (GDA94)

Approx Scale @ A3: 1:10,000



Legend

- | | | | |
|---|---|---|-------------------|
|  | Community Facilities Zone |  | Property Boundary |
|  | Local Centre Zone |  | Waterway |
|  | District Centre Zone |  | Council Boundary |
|  | Major Centre Zone | | |
|  | Low Density Residential Zone | | |
|  | Medium Density Residential Zone | | |
|  | Low Impact Industry Zone | | |
|  | Medium Impact Industry Zone | | |
|  | High Impact Industry Zone | | |
|  | Recreation and Open Space Zone | | |
|  | Rural Residential Zone
Rural Residential 4000 Precinct | | |
|  | Rural Residential Zone
Rural Residential 8000 Precinct | | |
|  | Rural Residential Zone
Rural Residential 20000 Precinct | | |
|  | Rural Zone | | |
|  | Rural Zone
Rural 10 Precinct | | |
|  | Rural Zone
Rural 100 Precinct | | |
|  | Township Zone | | |
|  | Township Zone
Mowbullan - Bunya Mountains Tourist Precinct | | |
|  | Western Downs Health Precinct | | |
|  | Refer to Schedule 4 | | |
|  | Mixed Use | | |

**Western Downs Regional Council
(C) The State of Queensland
Department of Natural Resources and Mines (DNRM) [2019]**

DISCLAIMER: Users of the information recorded in this document (the Information) accept all responsibility and risk associated with the use of the Information and should seek professional advice in relation to dealings with property.

Despite Department of Natural Resources and Mines (DNRM)'s best efforts, DNRM makes no representations or warranties in relation to the Information, and, to the extent permitted by law, exclude or limit all warranties relating to correctness, accuracy, reliability, completeness or currency and all liability for any direct, indirect and consequential costs, losses, damages and expenses incurred in any way (including but not limited to that arising from negligence) in connection with any use of our reliance on the Information.

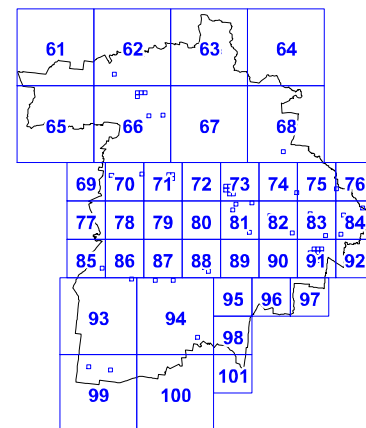

Copyright Western Downs Regional Council 2019

Date Generated: 22/08/2019

























Revision 2.0

Geocentric Datum of Australia 1994 (GDA94)

Approx Scale @ A3: 1:10,000



Legend

- | | | | |
|---|---|---|-------------------|
|  | Community Facilities Zone |  | Property Boundary |
|  | Local Centre Zone |  | Waterway |
|  | District Centre Zone |  | Council Boundary |
|  | Major Centre Zone | | |
|  | Low Density Residential Zone | | |
|  | Medium Density Residential Zone | | |
|  | Low Impact Industry Zone | | |
|  | Medium Impact Industry Zone | | |
|  | High Impact Industry Zone | | |
|  | Recreation and Open Space Zone | | |
|  | Rural Residential Zone
Rural Residential 4000 Precinct | | |
|  | Rural Residential Zone
Rural Residential 8000 Precinct | | |
|  | Rural Residential Zone
Rural Residential 20000 Precinct | | |
|  | Rural Zone | | |
|  | Rural Zone
Rural 10 Precinct | | |
|  | Rural Zone
Rural 100 Precinct | | |
|  | Township Zone | | |
|  | Township Zone
Mowbullan - Bunya Mountains Tourist Precinct | | |
|  | Western Downs Health Precinct | | |
|  | Refer to Schedule 4 | | |
|  | Mixed Use | | |

Western Downs Regional Council
(C) The State of Queensland
Department of Natural Resources and Mines (DNRM) [2019]

DISCLAIMER: Users of the information recorded in this document (the Information) accept all responsibility and risk associated with the use of the Information and should seek professional advice in relation to dealings with property.

Despite Department of Natural Resources and Mines (DNRM)'s best efforts, DNRM makes no representations or warranties in relation to the Information, and, to the extent permitted by law, exclude or limit all warranties relating to correctness, accuracy, reliability, completeness or currency and all liability for any direct, indirect and consequential costs, losses, damages and expenses incurred in any way (including but not limited to that arising from negligence) in connection with any use of our reliance on the Information.

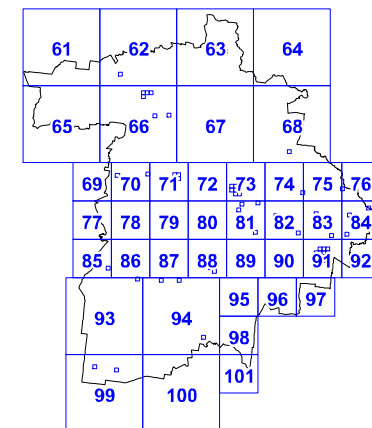
Copyright Western Downs Regional Council 2019

Date Generated: 22/08/2019

























Revision 2.0

Geocentric Datum of Australia 1994 (GDA94)

Approx Scale @ A3: 1:10,000



Legend

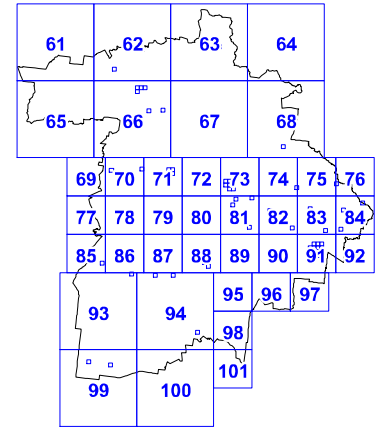
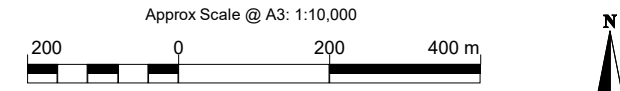
- | | | | |
|---|---|---|-------------------|
|  | Community Facilities Zone |  | Property Boundary |
|  | Local Centre Zone |  | Waterway |
|  | District Centre Zone |  | Council Boundary |
|  | Major Centre Zone | | |
|  | Low Density Residential Zone | | |
|  | Medium Density Residential Zone | | |
|  | Low Impact Industry Zone | | |
|  | Medium Impact Industry Zone | | |
|  | High Impact Industry Zone | | |
|  | Recreation and Open Space Zone | | |
|  | Rural Residential Zone
Rural Residential 4000 Precinct | | |
|  | Rural Residential Zone
Rural Residential 8000 Precinct | | |
|  | Rural Residential Zone
Rural Residential 20000 Precinct | | |
|  | Rural Zone | | |
|  | Rural Zone
Rural 10 Precinct | | |
|  | Rural Zone
Rural 100 Precinct | | |
|  | Township Zone | | |
|  | Township Zone
Mowbullan - Bunya Mountains Tourist Precinct | | |
|  | Western Downs Health Precinct | | |
|  | Refer to Schedule 4 | | |
|  | Mixed Use | | |

























Western Downs Regional Council
(C) The State of Queensland
Department of Natural Resources and Mines (DNRM) [2019]

DISCLAIMER: Users of the information recorded in this document (the Information) accept all responsibility and risk associated with the use of the Information and should seek professional advice in relation to dealings with property.

Despite Department of Natural Resources and Mines (DNRM)'s best efforts, DNRM makes no representations or warranties in relation to the Information, and, to the extent permitted by law, exclude or limit all warranties relating to correctness, accuracy, reliability, completeness or currency and all liability for any direct, indirect and consequential costs, losses, damages and expenses incurred in any way (including but not limited to that arising from negligence) in connection with any use of our reliance on the Information.

Copyright Western Downs Regional Council 2019
Date Generated: 22/08/2019
Revision 2.0
Geocentric Datum of Australia 1994 (GDA94)



- Legend**
- | | | | |
|---|---|---|-------------------|
|  | Community Facilities Zone |  | Property Boundary |
|  | Local Centre Zone |  | Waterway |
|  | District Centre Zone |  | Council Boundary |
|  | Major Centre Zone | | |
|  | Low Density Residential Zone | | |
|  | Medium Density Residential Zone | | |
|  | Low Impact Industry Zone | | |
|  | Medium Impact Industry Zone | | |
|  | High Impact Industry Zone | | |
|  | Recreation and Open Space Zone | | |
|  | Rural Residential Zone
Rural Residential 4000 Precinct | | |
|  | Rural Residential Zone
Rural Residential 8000 Precinct | | |
|  | Rural Residential Zone
Rural Residential 20000 Precinct | | |
|  | Rural Zone | | |
|  | Rural Zone
Rural 10 Precinct | | |
|  | Rural Zone
Rural 100 Precinct | | |
|  | Township Zone | | |
|  | Township Zone
Mowbullan - Bunya Mountains Tourist Precinct | | |
|  | Western Downs Health Precinct | | |
|  | Refer to Schedule 4 | | |
|  | Mixed Use | | |

**Western Downs Regional Council
(C) The State of Queensland
Department of Natural Resources and Mines (DNRM) [2019]**

DISCLAIMER: Users of the information recorded in this document (the Information) accept all responsibility and risk associated with the use of the Information and should seek professional advice in relation to dealings with property.

Despite Department of Natural Resources and Mines (DNRM)'s best efforts, DNRM makes no representations or warranties in relation to the Information, and, to the extent permitted by law, exclude or limit all warranties relating to correctness, accuracy, reliability, completeness or currency and all liability for any direct, indirect and consequential costs, losses, damages and expenses incurred in any way (including but not limited to that arising from negligence) in connection with any use of our reliance on the Information.

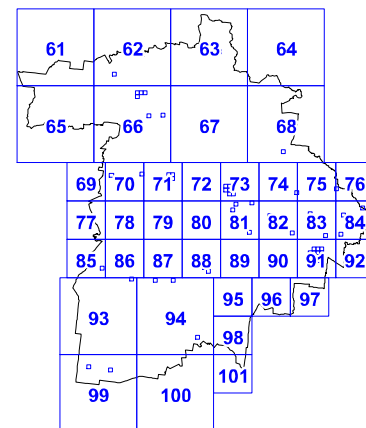

Copyright Western Downs Regional Council 2019

Date Generated: 22/08/2019

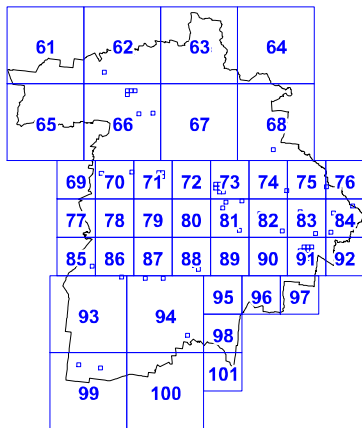
Revision 2.0

Geocentric Datum of Australia 1994 (GDA94)

Approx Scale @ A3: 1:10,000



























Zoning Map - ZM-029



Zoning Map - ZM-030

Legend

- | | | | |
|---|---|---|-------------------|
|  | Community Facilities Zone |  | Property Boundary |
|  | Local Centre Zone |  | Waterway |
|  | District Centre Zone |  | Council Boundary |
|  | Major Centre Zone | | |
|  | Low Density Residential Zone | | |
|  | Medium Density Residential Zone | | |
|  | Low Impact Industry Zone | | |
|  | Medium Impact Industry Zone | | |
|  | High Impact Industry Zone | | |
|  | Recreation and Open Space Zone | | |
|  | Rural Residential Zone
Rural Residential 4000 Precinct | | |
|  | Rural Residential Zone
Rural Residential 8000 Precinct | | |
|  | Rural Residential Zone
Rural Residential 20000 Precinct | | |
|  | Rural Zone | | |
|  | Rural Zone
Rural 10 Precinct | | |
|  | Rural Zone
Rural 100 Precinct | | |
|  | Township Zone | | |
|  | Township Zone
Mowbullan - Bunya Mountains Tourist Precinct | | |
|  | Western Downs Health Precinct | | |
|  | Refer to Schedule 4 | | |
|  | Mixed Use | | |

Western Downs Regional Council
(C) The State of Queensland
Department of Natural Resources and Mines (DNRM) [2019]

DISCLAIMER: Users of the information recorded in this document (the Information) accept all responsibility and risk associated with the use of the Information and should seek professional advice in relation to dealings with property.

Despite Department of Natural Resources and Mines (DNRM)'s best efforts, DNRM makes no representations or warranties in relation to the Information, and, to the extent permitted by law, exclude or limit all warranties relating to correctness, accuracy, reliability, completeness or currency and all liability for any direct, indirect and consequential costs, losses, damages and expenses incurred in any way (including but not limited to that arising from negligence) in connection with any use of our reliance on the Information.

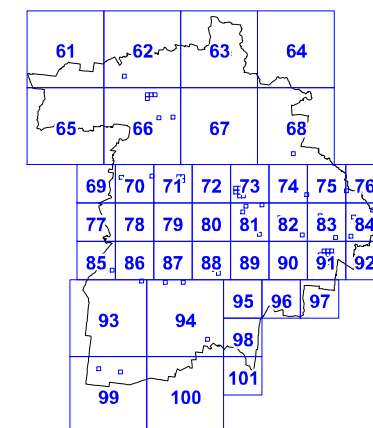

Copyright Western Downs Regional Council 2019

Date Generated: 22/08/2019

























Revision 2.0

Geocentric Datum of Australia 1994 (GDA94)

Approx Scale @ A3: 1:10,000



Legend

- | | | | |
|---|---|---|-------------------|
|  | Community Facilities Zone |  | Property Boundary |
|  | Local Centre Zone |  | Waterway |
|  | District Centre Zone |  | Council Boundary |
|  | Major Centre Zone | | |
|  | Low Density Residential Zone | | |
|  | Medium Density Residential Zone | | |
|  | Low Impact Industry Zone | | |
|  | Medium Impact Industry Zone | | |
|  | High Impact Industry Zone | | |
|  | Recreation and Open Space Zone | | |
|  | Rural Residential Zone
Rural Residential 4000 Precinct | | |
|  | Rural Residential Zone
Rural Residential 8000 Precinct | | |
|  | Rural Residential Zone
Rural Residential 20000 Precinct | | |
|  | Rural Zone | | |
|  | Rural Zone
Rural 10 Precinct | | |
|  | Rural Zone
Rural 100 Precinct | | |
|  | Township Zone | | |
|  | Township Zone
Mowbullan - Burya Mountains Tourist Precinct | | |
|  | Western Downs Health Precinct | | |
|  | Refer to Schedule 4 | | |
|  | Mixed Use | | |

**Western Downs Regional Council
(C) The State of Queensland
Department of Natural Resources and Mines (DNRM) [2019]**

DISCLAIMER: Users of the information recorded in this document (the Information) accept all responsibility and risk associated with the use of the Information and should seek professional advice in relation to dealings with property.

Despite Department of Natural Resources and Mines (DNRM)'s best efforts, DNRM makes no representations or warranties in relation to the Information, and, to the extent permitted by law, exclude or limit all warranties relating to correctness, accuracy, reliability, completeness or currency and all liability for any direct, indirect and consequential costs, losses, damages and expenses incurred in any way (including but not limited to that arising from negligence) in connection with any use of our reliance on the Information.

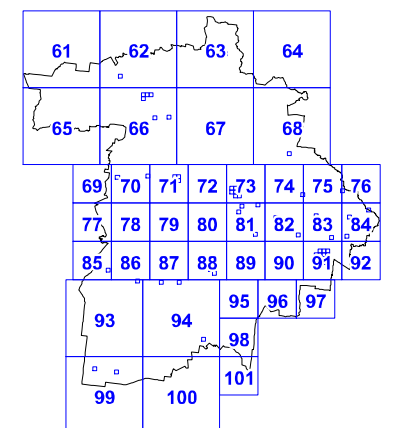

Copyright Western Downs Regional Council 2019

Date Generated: 22/08/2019

























Revision 2.0

Geocentric Datum of Australia 1994 (GDA94)

Approx Scale @ A3: 1:10,000



Zoning Map - ZM-032

- Legend**
- | | | | |
|---|---|---|-------------------|
|  | Community Facilities Zone |  | Property Boundary |
|  | Local Centre Zone |  | Waterway |
|  | District Centre Zone |  | Council Boundary |
|  | Major Centre Zone | | |
|  | Low Density Residential Zone | | |
|  | Medium Density Residential Zone | | |
|  | Low Impact Industry Zone | | |
|  | Medium Impact Industry Zone | | |
|  | High Impact Industry Zone | | |
|  | Recreation and Open Space Zone | | |
|  | Rural Residential Zone
Rural Residential 4000 Precinct | | |
|  | Rural Residential Zone
Rural Residential 8000 Precinct | | |
|  | Rural Residential Zone
Rural Residential 20000 Precinct | | |
|  | Rural Zone | | |
|  | Rural Zone
Rural 10 Precinct | | |
|  | Rural Zone
Rural 100 Precinct | | |
|  | Township Zone | | |
|  | Township Zone
Mowbullan - Bunya Mountains Tourist Precinct | | |
|  | Western Downs Health Precinct | | |
|  | Refer to Schedule 4 | | |
|  | Mixed Use | | |

**Western Downs Regional Council
(C) The State of Queensland
Department of Natural Resources and Mines (DNRM) [2019]**

DISCLAIMER: Users of the information recorded in this document (the Information) accept all responsibility and risk associated with the use of the Information and should seek professional advice in relation to dealings with property.

Despite Department of Natural Resources and Mines (DNRM)'s best efforts, DNRM makes no representations or warranties in relation to the Information, and, to the extent permitted by law, exclude or limit all warranties relating to correctness, accuracy, reliability, completeness or currency and all liability for any direct, indirect and consequential costs, losses, damages and expenses incurred in any way (including but not limited to that arising from negligence) in connection with any use of our reliance on the Information.

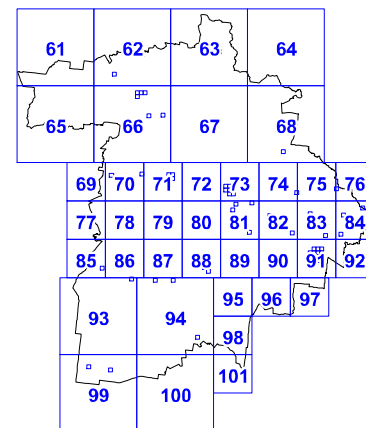

Copyright Western Downs Regional Council 2019

Date Generated: 22/08/2019

























Revision 2.0

Geocentric Datum of Australia 1994 (GDA94)

Approx Scale @ A3: 1:10,000



Legend

- | | | | |
|---|---|---|-------------------|
|  | Community Facilities Zone |  | Property Boundary |
|  | Local Centre Zone |  | Waterway |
|  | District Centre Zone |  | Council Boundary |
|  | Major Centre Zone | | |
|  | Low Density Residential Zone | | |
|  | Medium Density Residential Zone | | |
|  | Low Impact Industry Zone | | |
|  | Medium Impact Industry Zone | | |
|  | High Impact Industry Zone | | |
|  | Recreation and Open Space Zone | | |
|  | Rural Residential Zone
Rural Residential 4000 Precinct | | |
|  | Rural Residential Zone
Rural Residential 8000 Precinct | | |
|  | Rural Residential Zone
Rural Residential 20000 Precinct | | |
|  | Rural Zone | | |
|  | Rural Zone
Rural 10 Precinct | | |
|  | Rural Zone
Rural 100 Precinct | | |
|  | Township Zone | | |
|  | Township Zone
Mowbullan - Bunya Mountains Tourist Precinct | | |
|  | Western Downs Health Precinct | | |
|  | Refer to Schedule 4 | | |
|  | Mixed Use | | |

**Western Downs Regional Council
(C) The State of Queensland
Department of Natural Resources and Mines (DNRM) [2019]**

DISCLAIMER: Users of the information recorded in this document (the Information) accept all responsibility and risk associated with the use of the Information and should seek professional advice in relation to dealings with property.

Despite Department of Natural Resources and Mines (DNRM)'s best efforts, DNRM makes no representations or warranties in relation to the Information, and, to the extent permitted by law, exclude or limit all warranties relating to correctness, accuracy, reliability, completeness or currency and all liability for any direct, indirect and consequential costs, losses, damages and expenses incurred in any way (including but not limited to that arising from negligence) in connection with any use of our reliance on the Information.

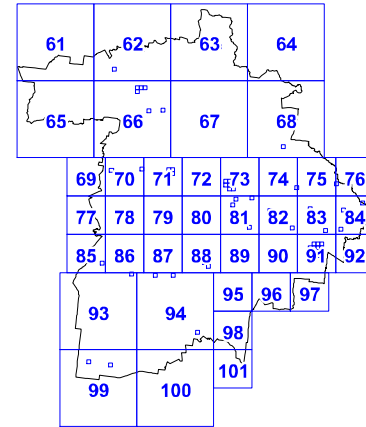

Copyright Western Downs Regional Council 2019

























Date Generated: 22/08/2019

Revision 2.0

Geocentric Datum of Australia 1994 (GDA94)

Approx Scale @ A3: 1:10,000



- Legend**
- | | | | |
|---|---|---|-------------------|
|  | Community Facilities Zone |  | Property Boundary |
|  | Local Centre Zone |  | Waterway |
|  | District Centre Zone |  | Council Boundary |
|  | Major Centre Zone | | |
|  | Low Density Residential Zone | | |
|  | Medium Density Residential Zone | | |
|  | Low Impact Industry Zone | | |
|  | Medium Impact Industry Zone | | |
|  | High Impact Industry Zone | | |
|  | Recreation and Open Space Zone | | |
|  | Rural Residential Zone
Rural Residential 4000 Precinct | | |
|  | Rural Residential Zone
Rural Residential 8000 Precinct | | |
|  | Rural Residential Zone
Rural Residential 20000 Precinct | | |
|  | Rural Zone | | |
|  | Rural Zone
Rural 10 Precinct | | |
|  | Rural Zone
Rural 100 Precinct | | |
|  | Township Zone | | |
|  | Township Zone
Mowbullan - Bunya Mountains Tourist Precinct | | |
|  | Western Downs Health Precinct | | |
|  | Refer to Schedule 4 | | |
|  | Mixed Use | | |

**Western Downs Regional Council
(C) The State of Queensland
Department of Natural Resources and Mines (DNRM) [2019]**

DISCLAIMER: Users of the information recorded in this document (the Information) accept all responsibility and risk associated with the use of the Information and should seek professional advice in relation to dealings with property.

Despite Department of Natural Resources and Mines (DNRM)'s best efforts, DNRM makes no representations or warranties in relation to the Information, and, to the extent permitted by law, exclude or limit all warranties relating to correctness, accuracy, reliability, completeness or currency and all liability for any direct, indirect and consequential costs, losses, damages and expenses incurred in any way (including but not limited to that arising from negligence) in connection with any use of our reliance on the Information.

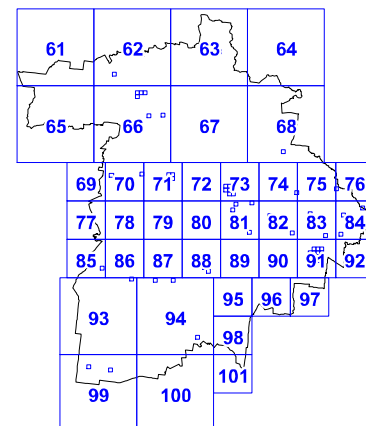

Copyright Western Downs Regional Council 2019

Date Generated: 22/08/2019

























Revision 2.0

Geocentric Datum of Australia 1994 (GDA94)

Approx Scale @ A3: 1:10,000



Legend

- | | | | |
|---|---|---|-------------------|
|  | Community Facilities Zone |  | Property Boundary |
|  | Local Centre Zone |  | Waterway |
|  | District Centre Zone |  | Council Boundary |
|  | Major Centre Zone | | |
|  | Low Density Residential Zone | | |
|  | Medium Density Residential Zone | | |
|  | Low Impact Industry Zone | | |
|  | Medium Impact Industry Zone | | |
|  | High Impact Industry Zone | | |
|  | Recreation and Open Space Zone | | |
|  | Rural Residential Zone
Rural Residential 4000 Precinct | | |
|  | Rural Residential Zone
Rural Residential 8000 Precinct | | |
|  | Rural Residential Zone
Rural Residential 20000 Precinct | | |
|  | Rural Zone | | |
|  | Rural Zone
Rural 10 Precinct | | |
|  | Rural Zone
Rural 100 Precinct | | |
|  | Township Zone | | |
|  | Township Zone
Mowbullan - Bunya Mountains Tourist Precinct | | |
|  | Western Downs Health Precinct | | |
|  | Refer to Schedule 4 | | |
|  | Mixed Use | | |

**Western Downs Regional Council
(C) The State of Queensland
Department of Natural Resources and Mines (DNRM) [2019]**

DISCLAIMER: Users of the information recorded in this document (the Information) accept all responsibility and risk associated with the use of the Information and should seek professional advice in relation to dealings with property.

Despite Department of Natural Resources and Mines (DNRM)'s best efforts, DNRM makes no representations or warranties in relation to the Information, and, to the extent permitted by law, exclude or limit all warranties relating to correctness, accuracy, reliability, completeness or currency and all liability for any direct, indirect and consequential costs, losses, damages and expenses incurred in any way (including but not limited to that arising from negligence) in connection with any use of our reliance on the Information.

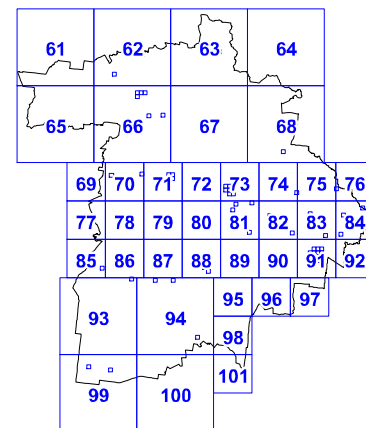
Copyright Western Downs Regional Council 2019

Date Generated: 22/08/2019

























Revision 2.0

Geocentric Datum of Australia 1994 (GDA94)

Approx Scale @ A3: 1:10,000



Zoning Map - ZM-036

- Legend**
- | | | | |
|---|---|---|-------------------|
|  | Community Facilities Zone |  | Property Boundary |
|  | Local Centre Zone |  | Waterway |
|  | District Centre Zone |  | Council Boundary |
|  | Major Centre Zone | | |
|  | Low Density Residential Zone | | |
|  | Medium Density Residential Zone | | |
|  | Low Impact Industry Zone | | |
|  | Medium Impact Industry Zone | | |
|  | High Impact Industry Zone | | |
|  | Recreation and Open Space Zone | | |
|  | Rural Residential Zone
Rural Residential 4000 Precinct | | |
|  | Rural Residential Zone
Rural Residential 8000 Precinct | | |
|  | Rural Residential Zone
Rural Residential 20000 Precinct | | |
|  | Rural Zone | | |
|  | Rural Zone
Rural 10 Precinct | | |
|  | Rural Zone
Rural 100 Precinct | | |
|  | Township Zone | | |
|  | Township Zone
Mowbullan - Bunya Mountains Tourist Precinct | | |
|  | Western Downs Health Precinct | | |
|  | Refer to Schedule 4 | | |
|  | Mixed Use | | |

Western Downs Regional Council
(C) The State of Queensland
Department of Natural Resources and Mines (DNRM) [2019]

DISCLAIMER: Users of the information recorded in this document (the Information) accept all responsibility and risk associated with the use of the Information and should seek professional advice in relation to dealings with property.

Despite Department of Natural Resources and Mines (DNRM)'s best efforts, DNRM makes no representations or warranties in relation to the Information, and, to the extent permitted by law, exclude or limit all warranties relating to correctness, accuracy, reliability, completeness or currency and all liability for any direct, indirect and consequential costs, losses, damages and expenses incurred in any way (including but not limited to that arising from negligence) in connection with any use of our reliance on the Information.

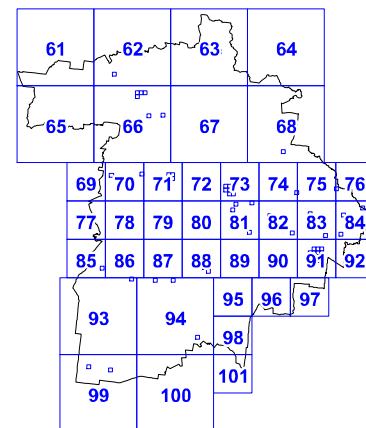

Copyright Western Downs Regional Council 2019

Date Generated: 22/08/2019

























Revision 2.0

Geocentric Datum of Australia 1994 (GDA94)

Approx Scale @ A3: 1:10,000



Legend

- | | | | |
|---|--|---|-------------------|
|  | Community Facilities Zone |  | Property Boundary |
|  | Local Centre Zone |  | Waterway |
|  | District Centre Zone |  | Council Boundary |
|  | Major Centre Zone | | |
|  | Low Density Residential Zone | | |
|  | Medium Density Residential Zone | | |
|  | Low Impact Industry Zone | | |
|  | Medium Impact Industry Zone | | |
|  | High Impact Industry Zone | | |
|  | Recreation and Open Space Zone | | |
|  | Rural Residential Zone
Rural Residential 4000 Precinct | | |
|  | Rural Residential Zone
Rural Residential 8000 Precinct | | |
|  | Rural Residential Zone
Rural Residential 20000 Precinct | | |
|  | Rural Zone | | |
|  | Rural Zone
Rural 10 Precinct | | |
|  | Rural Zone
Rural 100 Precinct | | |
|  | Township Zone | | |
|  | Township Zone
Mowbulla - Burya Mountains Tourist Precinct | | |
|  | Western Downs Health Precinct | | |
|  | Refer to Schedule 4 | | |
|  | Mixed Use | | |

Western Downs Regional Council
(C) The State of Queensland
Department of Natural Resources and Mines (DNRM) [2019]

DISCLAIMER: Users of the information recorded in this document (the Information) accept all responsibility and risk associated with the use of the Information and should seek professional advice in relation to dealings with property.

Despite Department of Natural Resources and Mines (DNRM)'s best efforts, DNRM makes no representations or warranties in relation to the Information, and, to the extent permitted by law, exclude or limit all warranties relating to correctness, accuracy, reliability, completeness or currency and all liability for any direct, indirect and consequential costs, losses, damages and expenses incurred in any way (including but not limited to that arising from negligence) in connection with any use of our reliance on the Information.

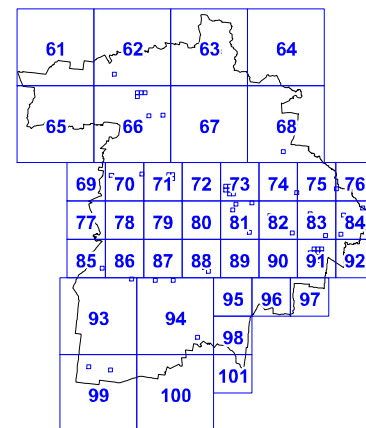
Copyright Western Downs Regional Council 2019

Date Generated: 22/08/2019

























Revision 2.0

Geocentric Datum of Australia 1994 (GDA94)

Approx Scale @ A3: 1:10,000



Legend

- | | | | |
|---|---|---|-------------------|
|  | Community Facilities Zone |  | Property Boundary |
|  | Local Centre Zone |  | Waterway |
|  | District Centre Zone |  | Council Boundary |
|  | Major Centre Zone | | |
|  | Low Density Residential Zone | | |
|  | Medium Density Residential Zone | | |
|  | Low Impact Industry Zone | | |
|  | Medium Impact Industry Zone | | |
|  | High Impact Industry Zone | | |
|  | Recreation and Open Space Zone | | |
|  | Rural Residential Zone
Rural Residential 4000 Precinct | | |
|  | Rural Residential Zone
Rural Residential 8000 Precinct | | |
|  | Rural Residential Zone
Rural Residential 20000 Precinct | | |
|  | Rural Zone | | |
|  | Rural Zone
Rural 10 Precinct | | |
|  | Rural Zone
Rural 100 Precinct | | |
|  | Township Zone | | |
|  | Township Zone
Mowbullan - Bunya Mountains Tourist Precinct | | |
|  | Western Downs Health Precinct | | |
|  | Refer to Schedule 4 | | |
|  | Mixed Use | | |

Western Downs Regional Council
(C) The State of Queensland
Department of Natural Resources and Mines (DNRM) [2019]

DISCLAIMER: Users of the information recorded in this document (the Information) accept all responsibility and risk associated with the use of the Information and should seek professional advice in relation to dealings with property.

Despite Department of Natural Resources and Mines (DNRM)'s best efforts, DNRM makes no representations or warranties in relation to the Information, and, to the extent permitted by law, exclude or limit all warranties relating to correctness, accuracy, reliability, completeness or currency and all liability for any direct, indirect and consequential costs, losses, damages and expenses incurred in any way (including but not limited to that arising from negligence) in connection with any use of our reliance on the Information.

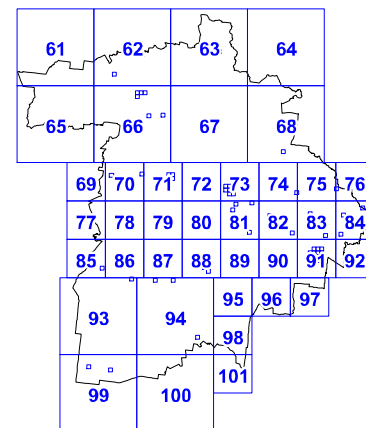

Copyright Western Downs Regional Council 2019

Date Generated: 22/08/2019

























Revision 2.0

Geocentric Datum of Australia 1994 (GDA94)

Approx Scale @ A3: 1:10,000



Legend

- | | | | |
|---|---|---|-------------------|
|  | Community Facilities Zone |  | Property Boundary |
|  | Local Centre Zone |  | Waterway |
|  | District Centre Zone |  | Council Boundary |
|  | Major Centre Zone | | |
|  | Low Density Residential Zone | | |
|  | Medium Density Residential Zone | | |
|  | Low Impact Industry Zone | | |
|  | Medium Impact Industry Zone | | |
|  | High Impact Industry Zone | | |
|  | Recreation and Open Space Zone | | |
|  | Rural Residential Zone
Rural Residential 4000 Precinct | | |
|  | Rural Residential Zone
Rural Residential 8000 Precinct | | |
|  | Rural Residential Zone
Rural Residential 20000 Precinct | | |
|  | Rural Zone | | |
|  | Rural Zone
Rural 10 Precinct | | |
|  | Rural Zone
Rural 100 Precinct | | |
|  | Township Zone | | |
|  | Township Zone
Mowbullan - Bunya Mountains Tourist Precinct | | |
|  | Western Downs Health Precinct | | |
|  | Refer to Schedule 4 | | |
|  | Mixed Use | | |

Western Downs Regional Council
(C) The State of Queensland
Department of Natural Resources and Mines (DNRM) [2019]

DISCLAIMER: Users of the information recorded in this document (the Information) accept all responsibility and risk associated with the use of the Information and should seek professional advice in relation to dealings with property.

Despite Department of Natural Resources and Mines (DNRM)'s best efforts, DNRM makes no representations or warranties in relation to the Information, and, to the extent permitted by law, exclude or limit all warranties relating to correctness, accuracy, reliability, completeness or currency and all liability for any direct, indirect and consequential costs, losses, damages and expenses incurred in any way (including but not limited to that arising from negligence) in connection with any use of our reliance on the Information.

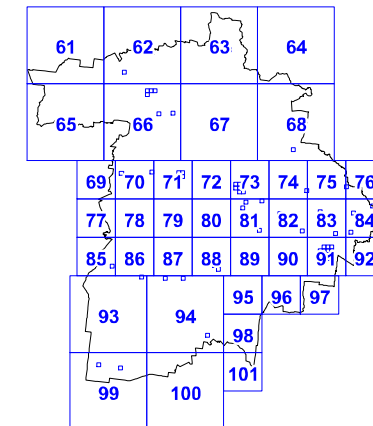

Copyright Western Downs Regional Council 2019

Date Generated: 22/08/2019

























Revision 2.0

Geocentric Datum of Australia 1994 (GDA94)

Approx Scale @ A3: 1:10,000



Legend

- | | | | |
|---|---|---|-------------------|
|  | Community Facilities Zone |  | Property Boundary |
|  | Local Centre Zone |  | Waterway |
|  | District Centre Zone |  | Council Boundary |
|  | Major Centre Zone | | |
|  | Low Density Residential Zone | | |
|  | Medium Density Residential Zone | | |
|  | Low Impact Industry Zone | | |
|  | Medium Impact Industry Zone | | |
|  | High Impact Industry Zone | | |
|  | Recreation and Open Space Zone | | |
|  | Rural Residential Zone
Rural Residential 4000 Precinct | | |
|  | Rural Residential Zone
Rural Residential 8000 Precinct | | |
|  | Rural Residential Zone
Rural Residential 20000 Precinct | | |
|  | Rural Zone | | |
|  | Rural Zone
Rural 10 Precinct | | |
|  | Rural Zone
Rural 100 Precinct | | |
|  | Township Zone | | |
|  | Township Zone
Mowbullan - Bunya Mountains Tourist Precinct | | |
|  | Western Downs Health Precinct | | |
|  | Refer to Schedule 4 | | |
|  | Mixed Use | | |

**Western Downs Regional Council
(C) The State of Queensland
Department of Natural Resources and Mines (DNRM) [2019]**

DISCLAIMER: Users of the information recorded in this document (the Information) accept all responsibility and risk associated with the use of the Information and should seek professional advice in relation to dealings with property.

Despite Department of Natural Resources and Mines (DNRM)'s best efforts, DNRM makes no representations or warranties in relation to the Information, and, to the extent permitted by law, exclude or limit all warranties relating to correctness, accuracy, reliability, completeness or currency and all liability for any direct, indirect and consequential costs, losses, damages and expenses incurred in any way (including but not limited to that arising from negligence) in connection with any use of our reliance on the Information.

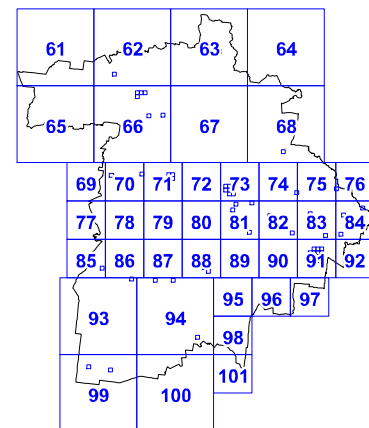
Copyright Western Downs Regional Council 2019

Date Generated: 22/08/2019

























Revision 2.0

Geocentric Datum of Australia 1994 (GDA94)

Approx Scale @ A3: 1:10,000



Legend

- | | | | |
|---|---|---|-------------------|
|  | Community Facilities Zone |  | Property Boundary |
|  | Local Centre Zone |  | Waterway |
|  | District Centre Zone |  | Council Boundary |
|  | Major Centre Zone | | |
|  | Low Density Residential Zone | | |
|  | Medium Density Residential Zone | | |
|  | Low Impact Industry Zone | | |
|  | Medium Impact Industry Zone | | |
|  | High Impact Industry Zone | | |
|  | Recreation and Open Space Zone | | |
|  | Rural Residential Zone
Rural Residential 4000 Precinct | | |
|  | Rural Residential Zone
Rural Residential 8000 Precinct | | |
|  | Rural Residential Zone
Rural Residential 20000 Precinct | | |
|  | Rural Zone | | |
|  | Rural Zone
Rural 10 Precinct | | |
|  | Rural Zone
Rural 100 Precinct | | |
|  | Township Zone | | |
|  | Township Zone
Mowbullan - Bunya Mountains Tourist Precinct | | |
|  | Western Downs Health Precinct | | |
|  | Refer to Schedule 4 | | |
|  | Mixed Use | | |

Western Downs Regional Council
(C) The State of Queensland
Department of Natural Resources and Mines (DNRM) [2019]

DISCLAIMER: Users of the information recorded in this document (the Information) accept all responsibility and risk associated with the use of the Information and should seek professional advice in relation to dealings with property.

Despite Department of Natural Resources and Mines (DNRM)'s best efforts, DNRM makes no representations or warranties in relation to the Information, and, to the extent permitted by law, exclude or limit all warranties relating to correctness, accuracy, reliability, completeness or currency and all liability for any direct, indirect and consequential costs, losses, damages and expenses incurred in any way (including but not limited to that arising from negligence) in connection with any use of our reliance on the Information.

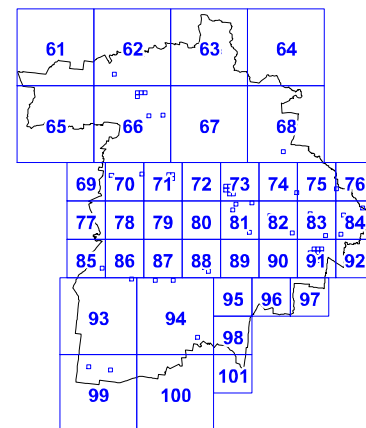

Copyright Western Downs Regional Council 2019

Date Generated: 22/08/2019

Revision 2.0

Geocentric Datum of Australia 1994 (GDA94)

Approx Scale @ A3: 1:10,000



Zoning Map - ZM-042

- Legend**
- | | | | |
|--|---|--|-------------------|
| | Community Facilities Zone | | Property Boundary |
| | Local Centre Zone | | Waterway |
| | District Centre Zone | | Council Boundary |
| | Major Centre Zone | | |
| | Low Density Residential Zone | | |
| | Medium Density Residential Zone | | |
| | Low Impact Industry Zone | | |
| | Medium Impact Industry Zone | | |
| | High Impact Industry Zone | | |
| | Recreation and Open Space Zone | | |
| | Rural Residential Zone
Rural Residential 4000 Precinct | | |
| | Rural Residential Zone
Rural Residential 8000 Precinct | | |
| | Rural Residential Zone
Rural Residential 20000 Precinct | | |
| | Rural Zone | | |
| | Rural Zone
Rural 10 Precinct | | |
| | Rural Zone
Rural 100 Precinct | | |
| | Township Zone | | |
| | Township Zone
Mowbulla - Buriya Mountains Tourist Precinct | | |
| | Western Downs Health Precinct | | |
| | Refer to Schedule 4 | | |
| | Mixed Use | | |

Western Downs Regional Council
(C) The State of Queensland
Department of Natural Resources and Mines (DNRM) [2019]

DISCLAIMER: Users of the information recorded in this document (the Information) accept all responsibility and risk associated with the use of the Information and should seek professional advice in relation to dealings with property.

Despite Department of Natural Resources and Mines (DNRM)'s best efforts, DNRM makes no representations or warranties in relation to the Information, and, to the extent permitted by law, exclude or limit all warranties relating to correctness, accuracy, reliability, completeness or currency and all liability for any direct, indirect and consequential costs, losses, damages and expenses incurred in any way (including but not limited to that arising from negligence) in connection with any use of our reliance on the Information.

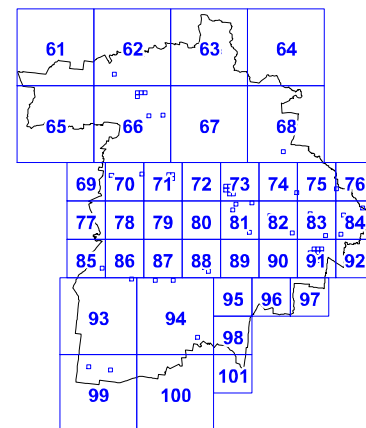
Copyright Western Downs Regional Council 2019

Date Generated: 22/08/2019

























Revision 2.0

Geocentric Datum of Australia 1994 (GDA94)

Approx Scale @ A3: 1:10,000



Legend

- | | | | |
|---|---|---|-------------------|
|  | Community Facilities Zone |  | Property Boundary |
|  | Local Centre Zone |  | Waterway |
|  | District Centre Zone |  | Council Boundary |
|  | Major Centre Zone | | |
|  | Low Density Residential Zone | | |
|  | Medium Density Residential Zone | | |
|  | Low Impact Industry Zone | | |
|  | Medium Impact Industry Zone | | |
|  | High Impact Industry Zone | | |
|  | Recreation and Open Space Zone | | |
|  | Rural Residential Zone
Rural Residential 4000 Precinct | | |
|  | Rural Residential Zone
Rural Residential 8000 Precinct | | |
|  | Rural Residential Zone
Rural Residential 20000 Precinct | | |
|  | Rural Zone | | |
|  | Rural Zone
Rural 10 Precinct | | |
|  | Rural Zone
Rural 100 Precinct | | |
|  | Township Zone | | |
|  | Township Zone
Mowbray - Bunya Mountains Tourist Precinct | | |
|  | Western Downs Health Precinct | | |
|  | Refer to Schedule 4 | | |
|  | Mixed Use | | |

Western Downs Regional Council
(C) The State of Queensland
Department of Natural Resources and Mines (DNRM) [2019]

DISCLAIMER: Users of the information recorded in this document (the Information) accept all responsibility and risk associated with the use of the Information and should seek professional advice in relation to dealings with property.

Despite Department of Natural Resources and Mines (DNRM)'s best efforts, DNRM makes no representations or warranties in relation to the Information, and, to the extent permitted by law, exclude or limit all warranties relating to correctness, accuracy, reliability, completeness or currency and all liability for any direct, indirect and consequential costs, losses, damages and expenses incurred in any way (including but not limited to that arising from negligence) in connection with any use of our reliance on the Information.

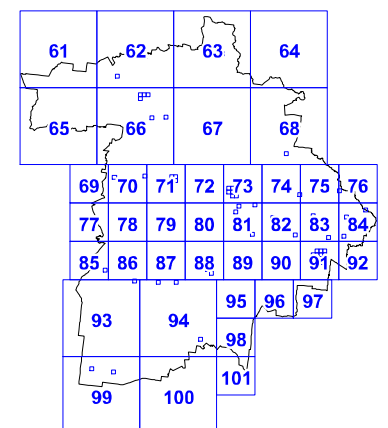
Copyright Western Downs Regional Council 2019

Date Generated: 22/08/2019
























Revision 2.0

Geocentric Datum of Australia 1994 (GDA94)

Approx Scale @ A3: 1:10,000



Legend

- | | | | |
|---|---|---|-------------------|
|  | Community Facilities Zone |  | Property Boundary |
|  | Local Centre Zone |  | Waterway |
|  | District Centre Zone |  | Council Boundary |
|  | Major Centre Zone | | |
|  | Low Density Residential Zone | | |
|  | Medium Density Residential Zone | | |
|  | Low Impact Industry Zone | | |
|  | Medium Impact Industry Zone | | |
|  | High Impact Industry Zone | | |
|  | Recreation and Open Space Zone | | |
|  | Rural Residential Zone
Rural Residential 4000 Precinct | | |
|  | Rural Residential Zone
Rural Residential 8000 Precinct | | |
|  | Rural Residential Zone
Rural Residential 20000 Precinct | | |
|  | Rural Zone
Rural 10 Precinct | | |
|  | Rural Zone
Rural 100 Precinct | | |
|  | Township Zone | | |
|  | Township Zone
Mowbullan - Bunya Mountains Tourist Precinct | | |
|  | Western Downs Health Precinct | | |
|  | Refer to Schedule 4 | | |
|  | Mixed Use | | |

Western Downs Regional Council
(C) The State of Queensland
Department of Natural Resources and Mines (DNRM) [2019]

DISCLAIMER: Users of the information recorded in this document (the Information) accept all responsibility and risk associated with the use of the Information and should seek professional advice in relation to dealings with property.

Despite Department of Natural Resources and Mines (DNRM)'s best efforts, DNRM makes no representations or warranties in relation to the Information, and, to the extent permitted by law, exclude or limit all warranties relating to correctness, accuracy, reliability, completeness or currency and all liability for any direct, indirect and consequential costs, losses, damages and expenses incurred in any way (including but not limited to that arising from negligence) in connection with any use of our reliance on the Information.

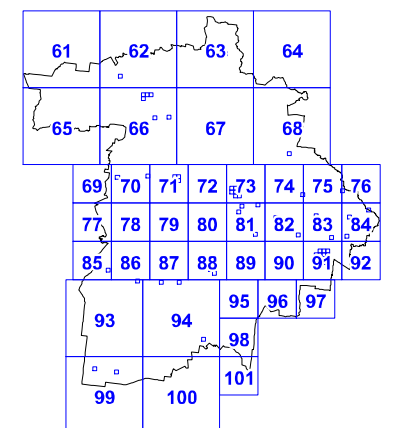
Copyright Western Downs Regional Council 2019

Date Generated: 22/08/2019

























Revision 2.0

Geocentric Datum of Australia 1994 (GDA94)

Approx Scale @ A3: 1:10,000



Legend

- | | | | |
|---|---|---|-------------------|
|  | Community Facilities Zone |  | Property Boundary |
|  | Local Centre Zone |  | Waterway |
|  | District Centre Zone |  | Council Boundary |
|  | Major Centre Zone | | |
|  | Low Density Residential Zone | | |
|  | Medium Density Residential Zone | | |
|  | Low Impact Industry Zone | | |
|  | Medium Impact Industry Zone | | |
|  | High Impact Industry Zone | | |
|  | Recreation and Open Space Zone | | |
|  | Rural Residential Zone
Rural Residential 4000 Precinct | | |
|  | Rural Residential Zone
Rural Residential 8000 Precinct | | |
|  | Rural Residential Zone
Rural Residential 20000 Precinct | | |
|  | Rural Zone | | |
|  | Rural Zone
Rural 10 Precinct | | |
|  | Rural Zone
Rural 100 Precinct | | |
|  | Township Zone | | |
|  | Township Zone
Mowbullan - Bunya Mountains Tourist Precinct | | |
|  | Western Downs Health Precinct | | |
|  | Refer to Schedule 4 | | |
|  | Mixed Use | | |

**Western Downs Regional Council
(C) The State of Queensland
Department of Natural Resources and Mines (DNRM) [2019]**

DISCLAIMER: Users of the information recorded in this document (the Information) accept all responsibility and risk associated with the use of the Information and should seek professional advice in relation to dealings with property.

Despite Department of Natural Resources and Mines (DNRM)'s best efforts, DNRM makes no representations or warranties in relation to the Information, and, to the extent permitted by law, exclude or limit all warranties relating to correctness, accuracy, reliability, completeness or currency and all liability for any direct, indirect and consequential costs, losses, damages and expenses incurred in any way (including but not limited to that arising from negligence) in connection with any use of our reliance on the Information.

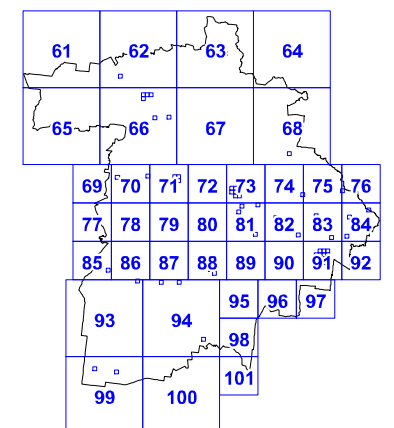

Copyright Western Downs Regional Council 2019

Date Generated: 22/08/2019

Revision 2.0

Geocentric Datum of Australia 1994 (GDA94)

Approx Scale @ A3: 1:10,000



- Legend**
- | | | | |
|--|--|--|-------------------|
| | Community Facilities Zone | | Property Boundary |
| | Local Centre Zone | | Waterway |
| | District Centre Zone | | Council Boundary |
| | Major Centre Zone | | |
| | Low Density Residential Zone | | |
| | Medium Density Residential Zone | | |
| | Low Impact Industry Zone | | |
| | Medium Impact Industry Zone | | |
| | High Impact Industry Zone | | |
| | Recreation and Open Space Zone | | |
| | Rural Residential Zone
Rural Residential 4000 Precinct | | |
| | Rural Residential Zone
Rural Residential 8000 Precinct | | |
| | Rural Residential Zone
Rural Residential 20000 Precinct | | |
| | Rural Zone | | |
| | Rural Zone
Rural 10 Precinct | | |
| | Rural Zone
Rural 100 Precinct | | |
| | Township Zone | | |
| | Township Zone
Mowbrall - Bunya Mountains Tourist Precinct | | |
| | Western Downs Health Precinct | | |
| | Refer to Schedule 4 | | |
| | Mixed Use | | |

Western Downs Regional Council
(C) The State of Queensland
Department of Natural Resources and Mines (DNRM) [2019]

DISCLAIMER: Users of the information recorded in this document (the Information) accept all responsibility and risk associated with the use of the Information and should seek professional advice in relation to dealings with property.

Despite Department of Natural Resources and Mines (DNRM)'s best efforts, DNRM makes no representations or warranties in relation to the Information, and, to the extent permitted by law, exclude or limit all warranties relating to correctness, accuracy, reliability, completeness or currency and all liability for any direct, indirect and consequential costs, losses, damages and expenses incurred in any way (including but not limited to that arising from negligence) in connection with any use of our reliance on the Information.

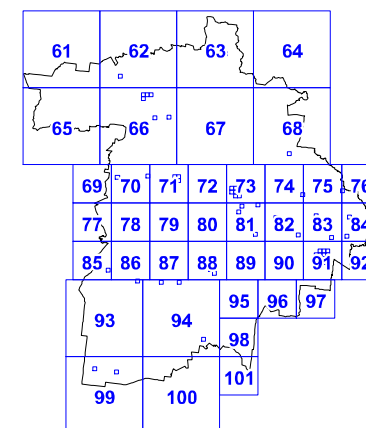
Copyright Western Downs Regional Council 2019

Date Generated: 22/08/2019

























Revision 2.0

Geocentric Datum of Australia 1994 (GDA94)

Approx Scale @ A3: 1:10,000



Legend

- | | | | |
|--|---|---|-------------------|
|  | Community Facilities Zone |  | Property Boundary |
|  | Local Centre Zone |  | Waterway |
|  | District Centre Zone |  | Council Boundary |
|  | Major Centre Zone | | |
|  | Low Density Residential Zone | | |
|  | Medium Density Residential Zone | | |
|  | Low Impact Industry Zone | | |
|  | Medium Impact Industry Zone | | |
|  | High Impact Industry Zone | | |
|  | Recreation and Open Space Zone | | |
|  | Rural Residential Zone
Rural Residential 4000 Precinct | | |
|  | Rural Residential Zone
Rural Residential 8000 Precinct | | |
|  | Rural Residential Zone
Rural Residential 20000 Precinct | | |
|  | Rural Zone | | |
|  | Rural Zone
Rural 10 Precinct | | |
|  | Rural Zone
Rural 100 Precinct | | |
|  | Township Zone | | |
|  | Township Zone
Mowbullan - Bunya Mountains Tourist Precinct | | |
|  | Western Downs Health Precinct | | |
|  | Refer to Schedule 4 | | |
|  | Mixed Use | | |

Western Downs Regional Council
(C) The State of Queensland
Department of Natural Resources and Mines (DNRM) [2019]

DISCLAIMER: Users of the information recorded in this document (the Information) accept all responsibility and risk associated with the use of the Information and should seek professional advice in relation to dealings with property.

Despite Department of Natural Resources and Mines (DNRM)'s best efforts, DNRM makes no representations or warranties in relation to the Information, and, to the extent permitted by law, exclude or limit all warranties relating to correctness, accuracy, reliability, completeness or currency and all liability for any direct, indirect and consequential costs, losses, damages and expenses incurred in any way (including but not limited to that arising from negligence) in connection with any use of our reliance on the Information.

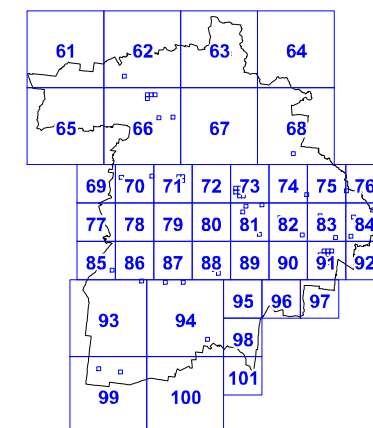

Copyright Western Downs Regional Council 2019

Date Generated: 22/08/2019

Revision 2.0

Geocentric Datum of Australia 1994 (GDA94)

Approx Scale @ A3: 1:10,000



Legend

- | | | | |
|--|---|--|-------------------|
| | Community Facilities Zone | | Property Boundary |
| | Local Centre Zone | | Waterway |
| | District Centre Zone | | Council Boundary |
| | Major Centre Zone | | |
| | Low Density Residential Zone | | |
| | Medium Density Residential Zone | | |
| | Low Impact Industry Zone | | |
| | Medium Impact Industry Zone | | |
| | High Impact Industry Zone | | |
| | Recreation and Open Space Zone | | |
| | Rural Residential Zone
Rural Residential 4000 Precinct | | |
| | Rural Residential Zone
Rural Residential 8000 Precinct | | |
| | Rural Residential Zone
Rural Residential 20000 Precinct | | |
| | Rural Zone | | |
| | Rural Zone
Rural 10 Precinct | | |
| | Rural Zone
Rural 100 Precinct | | |
| | Township Zone | | |
| | Township Zone
Mowbullan - Bunya Mountains Tourist Precinct | | |
| | Western Downs Health Precinct | | |
| | Refer to Schedule 4 | | |
| | Mixed Use | | |

**Western Downs Regional Council
(C) The State of Queensland
Department of Natural Resources and Mines (DNRM) [2019]**

DISCLAIMER: Users of the information recorded in this document (the Information) accept all responsibility and risk associated with the use of the Information and should seek professional advice in relation to dealings with property.

Despite Department of Natural Resources and Mines (DNRM)'s best efforts, DNRM makes no representations or warranties in relation to the Information, and, to the extent permitted by law, exclude or limit all warranties relating to correctness, accuracy, reliability, completeness or currency and all liability for any direct, indirect and consequential costs, losses, damages and expenses incurred in any way (including but not limited to that arising from negligence) in connection with any use of our reliance on the Information.

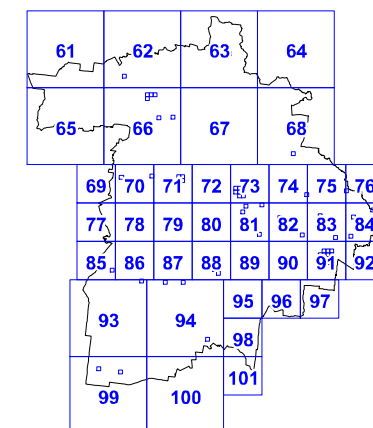

Copyright Western Downs Regional Council 2019

Date Generated: 22/08/2019

























Revision 2.0

Geocentric Datum of Australia 1994 (GDA94)

Approx Scale @ A3: 1:10,000



Legend

- | | | | |
|---|---|---|-------------------|
|  | Community Facilities Zone |  | Property Boundary |
|  | Local Centre Zone |  | Waterway |
|  | District Centre Zone |  | Council Boundary |
|  | Major Centre Zone | | |
|  | Low Density Residential Zone | | |
|  | Medium Density Residential Zone | | |
|  | Low Impact Industry Zone | | |
|  | Medium Impact Industry Zone | | |
|  | High Impact Industry Zone | | |
|  | Recreation and Open Space Zone | | |
|  | Rural Residential Zone
Rural Residential 4000 Precinct | | |
|  | Rural Residential Zone
Rural Residential 8000 Precinct | | |
|  | Rural Residential Zone
Rural Residential 20000 Precinct | | |
|  | Rural Zone | | |
|  | Rural Zone
Rural 10 Precinct | | |
|  | Rural Zone
Rural 100 Precinct | | |
|  | Township Zone | | |
|  | Township Zone
Mowbullan - Bunya Mountains Tourist Precinct | | |
|  | Western Downs Health Precinct | | |
|  | Refer to Schedule 4 | | |
|  | Mixed Use | | |

**Western Downs Regional Council
(C) The State of Queensland
Department of Natural Resources and Mines (DNRM) [2019]**

DISCLAIMER: Users of the information recorded in this document (the Information) accept all responsibility and risk associated with the use of the Information and should seek professional advice in relation to dealings with property.

Despite Department of Natural Resources and Mines (DNRM)'s best efforts, DNRM makes no representations or warranties in relation to the Information, and, to the extent permitted by law, exclude or limit all warranties relating to correctness, accuracy, reliability, completeness or currency and all liability for any direct, indirect and consequential costs, losses, damages and expenses incurred in any way (including but not limited to that arising from negligence) in connection with any use of our reliance on the Information.

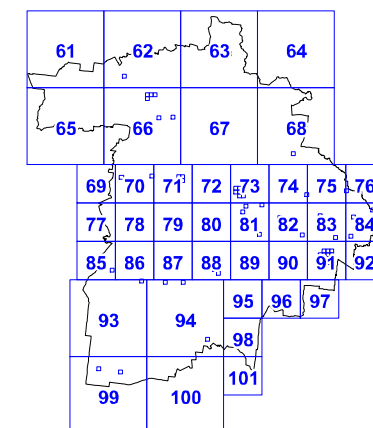
Copyright Western Downs Regional Council 2019

Date Generated: 22/08/2019

Revision 2.0

Geocentric Datum of Australia 1994 (GDA94)

Approx Scale @ A3: 1:10,000



Zoning Map - ZM-050

48

SANDALWOOD AV EAST

SOUTHERN CROSS DR

























DIST CENT PLAINS RD

RR4

RIDER'S RD

FRITHS RD

49

- Legend**
- | | | | |
|---|---|---|-------------------|
|  | Community Facilities Zone |  | Property Boundary |
|  | Local Centre Zone |  | Waterway |
|  | District Centre Zone |  | Council Boundary |
|  | Major Centre Zone | | |
|  | Low Density Residential Zone | | |
|  | Medium Density Residential Zone | | |
|  | Low Impact Industry Zone | | |
|  | Medium Impact Industry Zone | | |
|  | High Impact Industry Zone | | |
|  | Recreation and Open Space Zone | | |
|  | Rural Residential Zone
Rural Residential 4000 Precinct | | |
|  | Rural Residential Zone
Rural Residential 8000 Precinct | | |
|  | Rural Residential Zone
Rural Residential 20000 Precinct | | |
|  | Rural Zone | | |
|  | Rural Zone
Rural 10 Precinct | | |
|  | Rural Zone
Rural 100 Precinct | | |
|  | Township Zone | | |
|  | Township Zone
Mowbullan - Bunya Mountains Tourist Precinct | | |
|  | Western Downs Health Precinct | | |
|  | Refer to Schedule 4 | | |
|  | Mixed Use | | |

**Western Downs Regional Council
(C) The State of Queensland
Department of Natural Resources and Mines (DNRM) [2019]**

DISCLAIMER: Users of the information recorded in this document (the Information) accept all responsibility and risk associated with the use of the Information and should seek professional advice in relation to dealings with property.

Despite Department of Natural Resources and Mines (DNRM)'s best efforts, DNRM makes no representations or warranties in relation to the Information, and, to the extent permitted by law, exclude or limit all warranties relating to correctness, accuracy, reliability, completeness or currency and all liability for any direct, indirect and consequential costs, losses, damages and expenses incurred in any way (including but not limited to that arising from negligence) in connection with any use of our reliance on the Information.

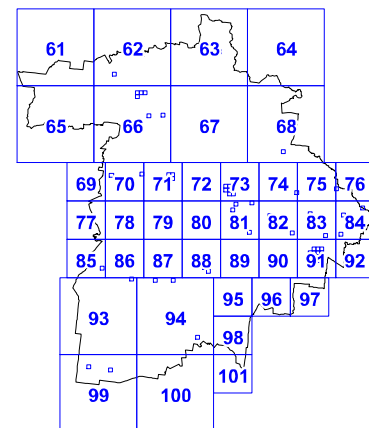
Copyright Western Downs Regional Council 2019

























Date Generated: 22/08/2019

Revision 2.0

Geocentric Datum of Australia 1994 (GDA94)

Approx Scale @ A3: 1:10,000



- Legend**
- | | | | |
|---|---|---|-------------------|
|  | Community Facilities Zone |  | Property Boundary |
|  | Local Centre Zone |  | Waterway |
|  | District Centre Zone |  | Council Boundary |
|  | Major Centre Zone | | |
|  | Low Density Residential Zone | | |
|  | Medium Density Residential Zone | | |
|  | Low Impact Industry Zone | | |
|  | Medium Impact Industry Zone | | |
|  | High Impact Industry Zone | | |
|  | Recreation and Open Space Zone | | |
|  | Rural Residential Zone
Rural Residential 4000 Precinct | | |
|  | Rural Residential Zone
Rural Residential 8000 Precinct | | |
|  | Rural Residential Zone
Rural Residential 20000 Precinct | | |
|  | Rural Zone | | |
|  | Rural Zone
Rural 10 Precinct | | |
|  | Rural Zone
Rural 100 Precinct | | |
|  | Township Zone | | |
|  | Township Zone
Mowbullan - Bunya Mountains Tourist Precinct | | |
|  | Western Downs Health Precinct | | |
|  | Refer to Schedule 4 | | |
|  | Mixed Use | | |

**Western Downs Regional Council
(C) The State of Queensland
Department of Natural Resources and Mines (DNRM) [2019]**

DISCLAIMER: Users of the information recorded in this document (the Information) accept all responsibility and risk associated with the use of the Information and should seek professional advice in relation to dealings with property.

Despite Department of Natural Resources and Mines (DNRM)'s best efforts, DNRM makes no representations or warranties in relation to the Information, and, to the extent permitted by law, exclude or limit all warranties relating to correctness, accuracy, reliability, completeness or currency and all liability for any direct, indirect and consequential costs, losses, damages and expenses incurred in any way (including but not limited to that arising from negligence) in connection with any use of our reliance on the Information.

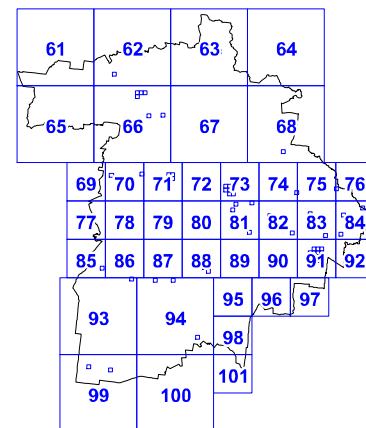
Copyright Western Downs Regional Council 2019

Date Generated: 22/08/2019

























Revision 2.0

Geocentric Datum of Australia 1994 (GDA94)

Approx Scale @ A3: 1:10,000



Legend

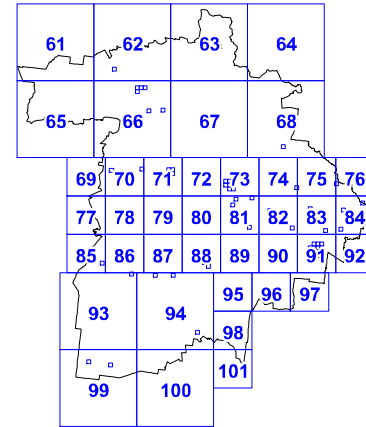
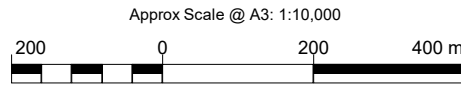
- | | | | |
|---|---|---|-------------------|
|  | Community Facilities Zone |  | Property Boundary |
|  | Local Centre Zone |  | Waterway |
|  | District Centre Zone |  | Council Boundary |
|  | Major Centre Zone | | |
|  | Low Density Residential Zone | | |
|  | Medium Density Residential Zone | | |
|  | Low Impact Industry Zone | | |
|  | Medium Impact Industry Zone | | |
|  | High Impact Industry Zone | | |
|  | Recreation and Open Space Zone | | |
|  | Rural Residential Zone
Rural Residential 4000 Precinct | | |
|  | Rural Residential Zone
Rural Residential 8000 Precinct | | |
|  | Rural Residential Zone
Rural Residential 20000 Precinct | | |
|  | Rural Zone | | |
|  | Rural Zone
Rural 10 Precinct | | |
|  | Rural Zone
Rural 100 Precinct | | |
|  | Township Zone | | |
|  | Township Zone
Mowbullan - Bunya Mountains Tourist Precinct | | |
|  | Western Downs Health Precinct | | |
|  | Refer to Schedule 4 | | |
|  | Mixed Use | | |

Western Downs Regional Council
(C) The State of Queensland
Department of Natural Resources and Mines (DNRM) [2019]

DISCLAIMER: Users of the information recorded in this document (the Information) accept all responsibility and risk associated with the use of the Information and should seek professional advice in relation to dealings with property.

Despite Department of Natural Resources and Mines (DNRM)'s best efforts, DNRM makes no representations or warranties in relation to the Information, and, to the extent permitted by law, exclude or limit all warranties relating to correctness, accuracy, reliability, completeness or currency and all liability for any direct, indirect and consequential costs, losses, damages and expenses incurred in any way (including but not limited to that arising from negligence) in connection with any use of our reliance on the Information.

Copyright Western Downs Regional Council 2019
Date Generated: 22/08/2019
Revision 2.0
Geocentric Datum of Australia 1994 (GDA94)



Legend

- | | | | |
|--|---|--|-------------------|
| | Community Facilities Zone | | Property Boundary |
| | Local Centre Zone | | Waterway |
| | District Centre Zone | | Council Boundary |
| | Major Centre Zone | | |
| | Low Density Residential Zone | | |
| | Medium Density Residential Zone | | |
| | Low Impact Industry Zone | | |
| | Medium Impact Industry Zone | | |
| | High Impact Industry Zone | | |
| | Recreation and Open Space Zone | | |
| | Rural Residential Zone
Rural Residential 4000 Precinct | | |
| | Rural Residential Zone
Rural Residential 8000 Precinct | | |
| | Rural Residential Zone
Rural Residential 20000 Precinct | | |
| | Rural Zone | | |
| | Rural Zone
Rural 10 Precinct | | |
| | Rural Zone
Rural 100 Precinct | | |
| | Township Zone | | |
| | Township Zone
Mowbullan - Bunya Mountains Tourist Precinct | | |
| | Western Downs Health Precinct | | |
| | Refer to Schedule 4 | | |
| | Mixed Use | | |

**Western Downs Regional Council
(C) The State of Queensland
Department of Natural Resources and Mines (DNRM) [2019]**

DISCLAIMER: Users of the information recorded in this document (the Information) accept all responsibility and risk associated with the use of the Information and should seek professional advice in relation to dealings with property.

Despite Department of Natural Resources and Mines (DNRM)'s best efforts, DNRM makes no representations or warranties in relation to the Information, and, to the extent permitted by law, exclude or limit all warranties relating to correctness, accuracy, reliability, completeness or currency and all liability for any direct, indirect and consequential costs, losses, damages and expenses incurred in any way (including but not limited to that arising from negligence) in connection with any use of our reliance on the Information.

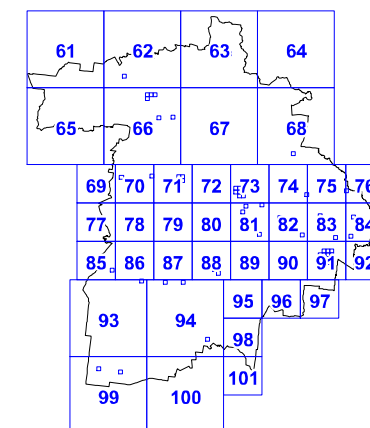
Copyright Western Downs Regional Council 2019

Date Generated: 22/08/2019

























Revision 2.0

Geocentric Datum of Australia 1994 (GDA94)

Approx Scale @ A3: 1:10,000



Legend

- | | | | |
|---|---|---|-------------------|
|  | Community Facilities Zone |  | Property Boundary |
|  | Local Centre Zone |  | Waterway |
|  | District Centre Zone |  | Council Boundary |
|  | Major Centre Zone | | |
|  | Low Density Residential Zone | | |
|  | Medium Density Residential Zone | | |
|  | Low Impact Industry Zone | | |
|  | Medium Impact Industry Zone | | |
|  | High Impact Industry Zone | | |
|  | Recreation and Open Space Zone | | |
|  | Rural Residential Zone
Rural Residential 4000 Precinct | | |
|  | Rural Residential Zone
Rural Residential 8000 Precinct | | |
|  | Rural Residential Zone
Rural Residential 20000 Precinct | | |
|  | Rural Zone | | |
|  | Rural Zone
Rural 10 Precinct | | |
|  | Rural Zone
Rural 100 Precinct | | |
|  | Township Zone | | |
|  | Township Zone
Mowbullan - Bunya Mountains Tourist Precinct | | |
|  | Western Downs Health Precinct | | |
|  | Refer to Schedule 4 | | |
|  | Mixed Use | | |

**Western Downs Regional Council
(C) The State of Queensland
Department of Natural Resources and Mines (DNRM) [2019]**

DISCLAIMER: Users of the information recorded in this document (the Information) accept all responsibility and risk associated with the use of the Information and should seek professional advice in relation to dealings with property.

Despite Department of Natural Resources and Mines (DNRM)'s best efforts, DNRM makes no representations or warranties in relation to the Information, and, to the extent permitted by law, exclude or limit all warranties relating to correctness, accuracy, reliability, completeness or currency and all liability for any direct, indirect and consequential costs, losses, damages and expenses incurred in any way (including but not limited to that arising from negligence) in connection with any use of our reliance on the Information.

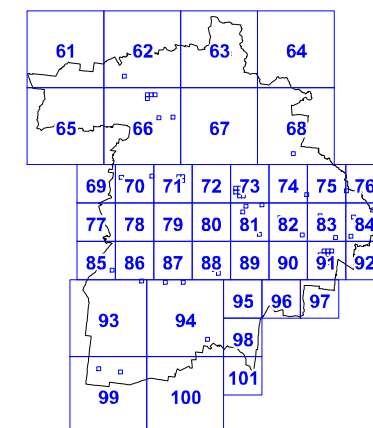

Copyright Western Downs Regional Council 2019

























Date Generated: 22/08/2019

Revision 2.0

Geocentric Datum of Australia 1994 (GDA94)

Approx Scale @ A3: 1:10,000



- Legend**
- | | | | |
|---|---|---|-------------------|
|  | Community Facilities Zone |  | Property Boundary |
|  | Local Centre Zone |  | Waterway |
|  | District Centre Zone |  | Council Boundary |
|  | Major Centre Zone | | |
|  | Low Density Residential Zone | | |
|  | Medium Density Residential Zone | | |
|  | Low Impact Industry Zone | | |
|  | Medium Impact Industry Zone | | |
|  | High Impact Industry Zone | | |
|  | Recreation and Open Space Zone | | |
|  | Rural Residential Zone
Rural Residential 4000 Precinct | | |
|  | Rural Residential Zone
Rural Residential 8000 Precinct | | |
|  | Rural Residential Zone
Rural Residential 20000 Precinct | | |
|  | Rural Zone | | |
|  | Rural Zone
Rural 10 Precinct | | |
|  | Rural Zone
Rural 100 Precinct | | |
|  | Township Zone | | |
|  | Township Zone
Mowbullan - Bunya Mountains Tourist Precinct | | |
|  | Western Downs Health Precinct | | |
|  | Refer to Schedule 4 | | |
|  | Mixed Use | | |

**Western Downs Regional Council
(C) The State of Queensland
Department of Natural Resources and Mines (DNRM) [2019]**

DISCLAIMER: Users of the information recorded in this document (the Information) accept all responsibility and risk associated with the use of the Information and should seek professional advice in relation to dealings with property.

Despite Department of Natural Resources and Mines (DNRM)'s best efforts, DNRM makes no representations or warranties in relation to the Information, and, to the extent permitted by law, exclude or limit all warranties relating to correctness, accuracy, reliability, completeness or currency and all liability for any direct, indirect and consequential costs, losses, damages and expenses incurred in any way (including but not limited to that arising from negligence) in connection with any use of our reliance on the Information.

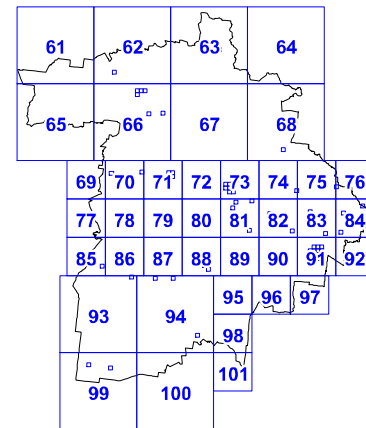

Copyright Western Downs Regional Council 2019

























Date Generated: 22/08/2019

Revision 2.0

Geocentric Datum of Australia 1994 (GDA94)

Approx Scale @ A3: 1:10,000



- Legend**
- | | | | |
|---|---|---|-------------------|
|  | Community Facilities Zone |  | Property Boundary |
|  | Local Centre Zone |  | Waterway |
|  | District Centre Zone |  | Council Boundary |
|  | Major Centre Zone | | |
|  | Low Density Residential Zone | | |
|  | Medium Density Residential Zone | | |
|  | Low Impact Industry Zone | | |
|  | Medium Impact Industry Zone | | |
|  | High Impact Industry Zone | | |
|  | Recreation and Open Space Zone | | |
|  | Rural Residential Zone
Rural Residential 4000 Precinct | | |
|  | Rural Residential Zone
Rural Residential 8000 Precinct | | |
|  | Rural Residential Zone
Rural Residential 20000 Precinct | | |
|  | Rural Zone | | |
|  | Rural Zone
Rural 10 Precinct | | |
|  | Rural Zone
Rural 100 Precinct | | |
|  | Township Zone | | |
|  | Township Zone
Mowbullan - Bunya Mountains Tourist Precinct | | |
|  | Western Downs Health Precinct | | |
|  | Refer to Schedule 4 | | |
|  | Mixed Use | | |

**Western Downs Regional Council
(C) The State of Queensland
Department of Natural Resources and Mines (DNRM) [2019]**

DISCLAIMER: Users of the information recorded in this document (the Information) accept all responsibility and risk associated with the use of the Information and should seek professional advice in relation to dealings with property.

Despite Department of Natural Resources and Mines (DNRM)'s best efforts, DNRM makes no representations or warranties in relation to the Information, and, to the extent permitted by law, exclude or limit all warranties relating to correctness, accuracy, reliability, completeness or currency and all liability for any direct, indirect and consequential costs, losses, damages and expenses incurred in any way (including but not limited to that arising from negligence) in connection with any use of our reliance on the Information.

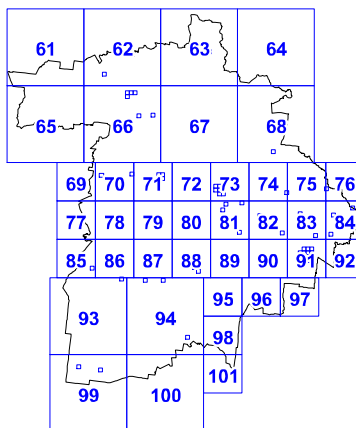

Copyright Western Downs Regional Council 2019

Date Generated: 22/08/2019

Revision 2.0

























Geocentric Datum of Australia 1994 (GDA94)

Approx Scale @ A3: 1:10,000



Zoning Map - ZM-057

Legend

- | | | | |
|---|---|---|-------------------|
|  | Community Facilities Zone |  | Property Boundary |
|  | Local Centre Zone |  | Waterway |
|  | District Centre Zone |  | Council Boundary |
|  | Major Centre Zone | | |
|  | Low Density Residential Zone | | |
|  | Medium Density Residential Zone | | |
|  | Low Impact Industry Zone | | |
|  | Medium Impact Industry Zone | | |
|  | High Impact Industry Zone | | |
|  | Recreation and Open Space Zone | | |
|  | Rural Residential Zone
Rural Residential 4000 Precinct | | |
|  | Rural Residential Zone
Rural Residential 8000 Precinct | | |
|  | Rural Residential Zone
Rural Residential 20000 Precinct | | |
|  | Rural Zone | | |
|  | Rural Zone
Rural 10 Precinct | | |
|  | Rural Zone
Rural 100 Precinct | | |
|  | Township Zone | | |
|  | Township Zone
Mowbullan - Burya Mountains Tourist Precinct | | |
|  | Western Downs Health Precinct | | |
|  | Refer to Schedule 4 | | |
|  | Mixed Use | | |

Western Downs Regional Council
(C) The State of Queensland
Department of Natural Resources and Mines (DNRM) [2019]

DISCLAIMER: Users of the information recorded in this document (the Information) accept all responsibility and risk associated with the use of the Information and should seek professional advice in relation to dealings with property.

Despite Department of Natural Resources and Mines (DNRM)'s best efforts, DNRM makes no representations or warranties in relation to the Information, and, to the extent permitted by law, exclude or limit all warranties relating to correctness, accuracy, reliability, completeness or currency and all liability for any direct, indirect and consequential costs, losses, damages and expenses incurred in any way (including but not limited to that arising from negligence) in connection with any use of our reliance on the Information.

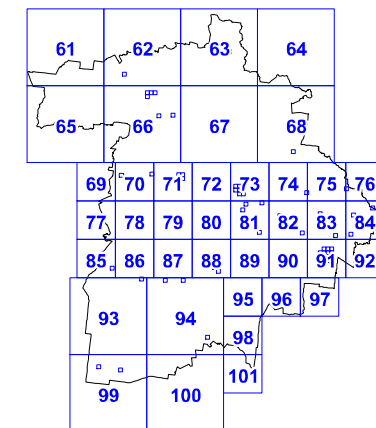

Copyright Western Downs Regional Council 2019

Date Generated: 22/08/2019

























Revision 2.0

Geocentric Datum of Australia 1994 (GDA94)

Approx Scale @ A3: 1:10,000



Legend

- | | | | |
|---|--|---|-------------------|
|  | Community Facilities Zone |  | Property Boundary |
|  | Local Centre Zone |  | Waterway |
|  | District Centre Zone |  | Council Boundary |
|  | Major Centre Zone | | |
|  | Low Density Residential Zone | | |
|  | Medium Density Residential Zone | | |
|  | Low Impact Industry Zone | | |
|  | Medium Impact Industry Zone | | |
|  | High Impact Industry Zone | | |
|  | Recreation and Open Space Zone | | |
|  | Rural Residential Zone
Rural Residential 4000 Precinct | | |
|  | Rural Residential Zone
Rural Residential 8000 Precinct | | |
|  | Rural Residential Zone
Rural Residential 20000 Precinct | | |
|  | Rural Zone | | |
|  | Rural Zone
Rural 10 Precinct | | |
|  | Rural Zone
Rural 100 Precinct | | |
|  | Township Zone | | |
|  | Township Zone
Mowbulla - Bunya Mountains Tourist Precinct | | |
|  | Western Downs Health Precinct | | |
|  | Refer to Schedule 4 | | |
|  | Mixed Use | | |

**Western Downs Regional Council
(C) The State of Queensland
Department of Natural Resources and Mines (DNRM) [2019]**

DISCLAIMER: Users of the information recorded in this document (the Information) accept all responsibility and risk associated with the use of the Information and should seek professional advice in relation to dealings with property.

Despite Department of Natural Resources and Mines (DNRM)'s best efforts, DNRM makes no representations or warranties in relation to the Information, and, to the extent permitted by law, exclude or limit all warranties relating to correctness, accuracy, reliability, completeness or currency and all liability for any direct, indirect and consequential costs, losses, damages and expenses incurred in any way (including but not limited to that arising from negligence) in connection with any use of our reliance on the Information.

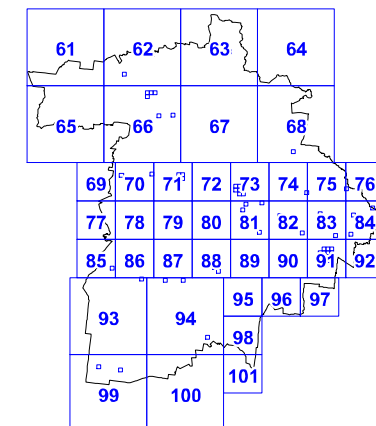

Copyright Western Downs Regional Council 2019

Date Generated: 22/08/2019

























Revision 2.0

Geocentric Datum of Australia 1994 (GDA94)

Approx Scale @ A3: 1:10,000



Legend

- | | | | |
|---|---|---|-------------------|
|  | Community Facilities Zone |  | Property Boundary |
|  | Local Centre Zone |  | Waterway |
|  | District Centre Zone |  | Council Boundary |
|  | Major Centre Zone | | |
|  | Low Density Residential Zone | | |
|  | Medium Density Residential Zone | | |
|  | Low Impact Industry Zone | | |
|  | Medium Impact Industry Zone | | |
|  | High Impact Industry Zone | | |
|  | Recreation and Open Space Zone | | |
|  | Rural Residential Zone
Rural Residential 4000 Precinct | | |
|  | Rural Residential Zone
Rural Residential 8000 Precinct | | |
|  | Rural Residential Zone
Rural Residential 20000 Precinct | | |
|  | Rural Zone | | |
|  | Rural Zone
Rural 10 Precinct | | |
|  | Rural Zone
Rural 100 Precinct | | |
|  | Township Zone | | |
|  | Township Zone
Mowbullan - Bunya Mountains Tourist Precinct | | |
|  | Western Downs Health Precinct | | |
|  | Refer to Schedule 4 | | |
|  | Mixed Use | | |

Western Downs Regional Council
(C) The State of Queensland
Department of Natural Resources and Mines (DNRM) [2019]

DISCLAIMER: Users of the information recorded in this document (the Information) accept all responsibility and risk associated with the use of the Information and should seek professional advice in relation to dealings with property.

Despite Department of Natural Resources and Mines (DNRM)'s best efforts, DNRM makes no representations or warranties in relation to the Information, and, to the extent permitted by law, exclude or limit all warranties relating to correctness, accuracy, reliability, completeness or currency and all liability for any direct, indirect and consequential costs, losses, damages and expenses incurred in any way (including but not limited to that arising from negligence) in connection with any use of our reliance on the Information.

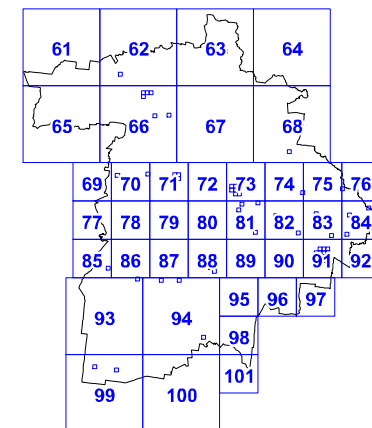

Copyright Western Downs Regional Council 2019

























Date Generated: 22/08/2019

Revision 2.0

Geocentric Datum of Australia 1994 (GDA94)

Approx Scale @ A3: 1:10,000



- Legend**
- | | | | |
|---|---|---|-------------------|
|  | Community Facilities Zone |  | Property Boundary |
|  | Local Centre Zone |  | Waterway |
|  | District Centre Zone |  | Council Boundary |
|  | Major Centre Zone | | |
|  | Low Density Residential Zone | | |
|  | Medium Density Residential Zone | | |
|  | Low Impact Industry Zone | | |
|  | Medium Impact Industry Zone | | |
|  | High Impact Industry Zone | | |
|  | Recreation and Open Space Zone | | |
|  | Rural Residential Zone
Rural Residential 4000 Precinct | | |
|  | Rural Residential Zone
Rural Residential 8000 Precinct | | |
|  | Rural Residential Zone
Rural Residential 20000 Precinct | | |
|  | Rural Zone | | |
|  | Rural Zone
Rural 10 Precinct | | |
|  | Rural Zone
Rural 100 Precinct | | |
|  | Township Zone | | |
|  | Township Zone
Mowbray - Bunya Mountains Tourist Precinct | | |
|  | Western Downs Health Precinct | | |
|  | Refer to Schedule 4 | | |
|  | Mixed Use | | |

Western Downs Regional Council
(C) The State of Queensland
Department of Natural Resources and Mines (DNRM) [2019]

DISCLAIMER: Users of the information recorded in this document (the Information) accept all responsibility and risk associated with the use of the Information and should seek professional advice in relation to dealings with property.

Despite Department of Natural Resources and Mines (DNRM)'s best efforts, DNRM makes no representations or warranties in relation to the Information, and, to the extent permitted by law, exclude or limit all warranties relating to correctness, accuracy, reliability, completeness or currency and all liability for any direct, indirect and consequential costs, losses, damages and expenses incurred in any way (including but not limited to that arising from negligence) in connection with any use of our reliance on the Information.

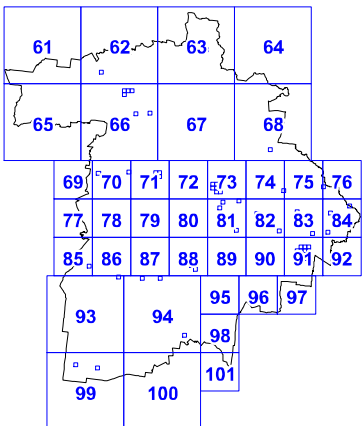
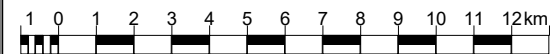
Copyright Western Downs Regional Council 2019

Date Generated: 22/08/2019

Revision 2.0

Geocentric Datum of Australia 1994 (GDA94)

Approx Scale @ A3: 1:200,000



Zoning Map - ZM-061

Legend

Community Facilities Zone

Local Centre Zone

District Centre Zone

Major Centre Zone

Low Density Residential Zone

Medlum Density Residential Zone

Low Impact Industry Zone

Medium Impact Industry Zone

High Impact Industry Zone

Recreation and Open Space Zone

RR4 Rural Residential Zone
Rural Residential 4000 Precinct

RR8 Rural Residential Zone
Rural Residential 8000 Precinct

RR20 Rural Residential Zone
Rural Residential 20000 Precinct

Rural Zone

R10 Rural Zone
Rural 10 Precinct

R100 Rural Zone
Rural 100 Precinct

Township Zone

TT Township Zone
Mowbullan - Bunya Mountains Tourist Precinct

Western Downs Health Precinct

Refer to Schedule 4

Mixed Use

Property Boundary

Waterway

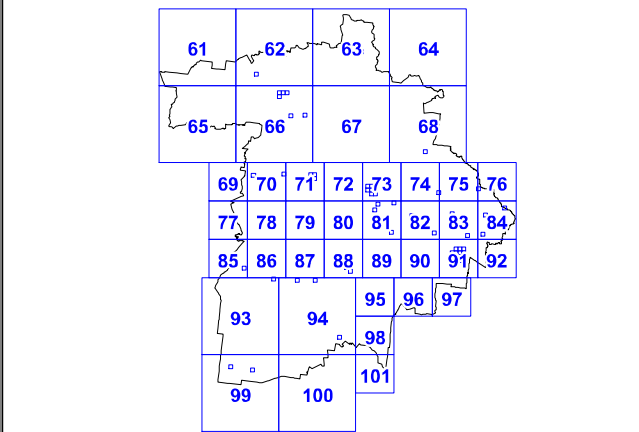
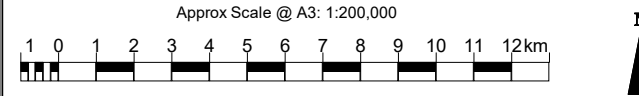
Council Boundary

Western Downs Regional Council
(C) The State of Queensland
Department of Natural Resources and Mines (DNRM) [2019]

DISCLAIMER: Users of the information recorded in this document (the Information) accept all responsibility and risk associated with the use of the Information and should seek professional advice in relation to dealings with property.

























Despite Department of Natural Resources and Mines (DNRM)'s best efforts, DNRM makes no representations or warranties in relation to the Information, and, to the extent permitted by law, exclude or limit all warranties relating to correctness, accuracy, reliability, completeness or currency and all liability for any direct, indirect and consequential costs, losses, damages and expenses incurred in any way (including but not limited to that arising from negligence) in connection with any use of our reliance on the Information.

Copyright Western Downs Regional Council 2019
Date Generated: 22/08/2019
Revision 2.0
Geocentric Datum of Australia 1994 (GDA94)



Zoning Map - ZM-062

Legend

- | | | | |
|---|---|---|-------------------|
|  | Community Facilities Zone |  | Property Boundary |
|  | Local Centre Zone |  | Waterway |
|  | District Centre Zone |  | Council Boundary |
|  | Major Centre Zone | | |
|  | Low Density Residential Zone | | |
|  | Medium Density Residential Zone | | |
|  | Low Impact Industry Zone | | |
|  | Medium Impact Industry Zone | | |
|  | High Impact Industry Zone | | |
|  | Recreation and Open Space Zone | | |
|  | Rural Residential Zone
Rural Residential 4000 Precinct | | |
|  | Rural Residential Zone
Rural Residential 8000 Precinct | | |
|  | Rural Residential Zone
Rural Residential 20000 Precinct | | |
|  | Rural Zone | | |
|  | Rural Zone
Rural 10 Precinct | | |
|  | Rural Zone
Rural 100 Precinct | | |
|  | Township Zone | | |
|  | Township Zone
Mowbullan - Bunya Mountains Tourist Precinct | | |
|  | Western Downs Health Precinct | | |
|  | Refer to Schedule 4 | | |
|  | Mixed Use | | |

Western Downs Regional Council
(C) The State of Queensland
Department of Natural Resources and Mines (DNRM) [2019]

DISCLAIMER: Users of the information recorded in this document (the Information) accept all responsibility and risk associated with the use of the Information and should seek professional advice in relation to dealings with property.

Despite Department of Natural Resources and Mines (DNRM)'s best efforts, DNRM makes no representations or warranties in relation to the Information, and, to the extent permitted by law, exclude or limit all warranties relating to correctness, accuracy, reliability, completeness or currency and all liability for any direct, indirect and consequential costs, losses, damages and expenses incurred in any way (including but not limited to that arising from negligence) in connection with any use of our reliance on the Information.

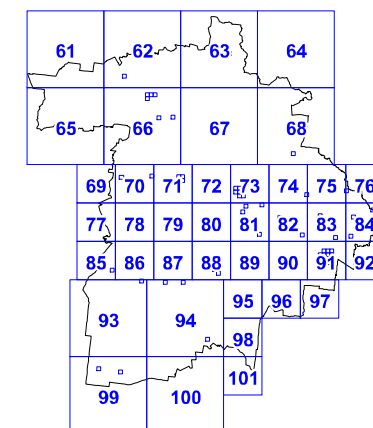
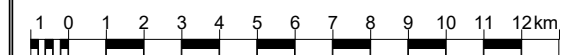
Copyright Western Downs Regional Council 2019

Date Generated: 22/08/2019

























Revision 2.0

Geocentric Datum of Australia 1994 (GDA94)

Approx Scale @ A3: 1:200,000



Zoning Map - ZM-063

- Legend**
- | | | | |
|---|---|---|-------------------|
|  | Community Facilities Zone |  | Property Boundary |
|  | Local Centre Zone |  | Waterway |
|  | District Centre Zone |  | Council Boundary |
|  | Major Centre Zone | | |
|  | Low Density Residential Zone | | |
|  | Medium Density Residential Zone | | |
|  | Low Impact Industry Zone | | |
|  | Medium Impact Industry Zone | | |
|  | High Impact Industry Zone | | |
|  | Recreation and Open Space Zone | | |
|  | Rural Residential Zone
Rural Residential 4000 Precinct | | |
|  | Rural Residential Zone
Rural Residential 8000 Precinct | | |
|  | Rural Residential Zone
Rural Residential 20000 Precinct | | |
|  | Rural Zone | | |
|  | Rural Zone
Rural 10 Precinct | | |
|  | Rural Zone
Rural 100 Precinct | | |
|  | Township Zone | | |
|  | Township Zone
Mowbullan - Bunya Mountains Tourist Precinct | | |
|  | Western Downs Health Precinct | | |
|  | Refer to Schedule 4 | | |
|  | Mixed Use | | |

**Western Downs Regional Council
(C) The State of Queensland
Department of Natural Resources and Mines (DNRM) [2019]**

DISCLAIMER: Users of the information recorded in this document (the Information) accept all responsibility and risk associated with the use of the Information and should seek professional advice in relation to dealings with property.

Despite Department of Natural Resources and Mines (DNRM)'s best efforts, DNRM makes no representations or warranties in relation to the Information, and, to the extent permitted by law, exclude or limit all warranties relating to correctness, accuracy, reliability, completeness or currency and all liability for any direct, indirect and consequential costs, losses, damages and expenses incurred in any way (including but not limited to that arising from negligence) in connection with any use of our reliance on the Information.

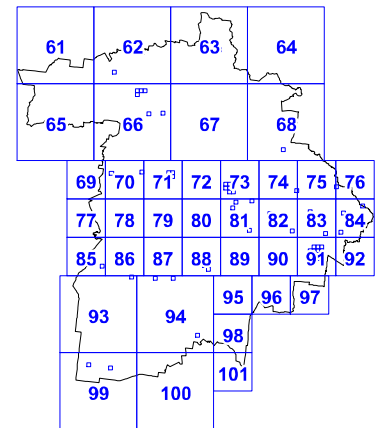
Copyright Western Downs Regional Council 2019


Date Generated: 22/08/2019

Revision 2.0

Geocentric Datum of Australia 1994 (GDA94)

Approx Scale @ A3: 1:200,000





Western Downs Regional Council
(C) The State of Queensland
Department of Natural Resources and Mines (DNRM) [2019]

DISCLAIMER: Users of the information recorded in this document (the Information) accept all responsibility and risk associated with the use of the Information and should seek professional advice in relation to dealings with property.

Despite Department of Natural Resources and Mines (DNRM)'s best efforts, DNRM makes no representations or warranties in relation to the Information, and, to the extent permitted by law, exclude or limit all warranties relating to correctness, accuracy, reliability, completeness or currency and all liability for any direct, indirect and consequential costs, losses, damages and expenses incurred in any way (including but not limited to that arising from negligence) in connection with any use of our reliance on the Information.

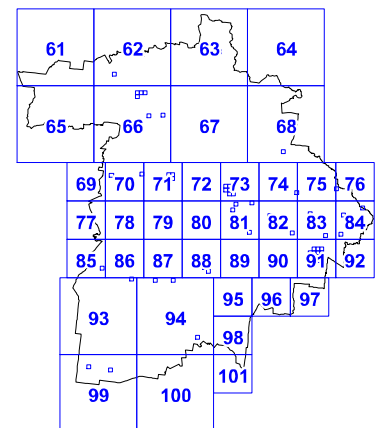
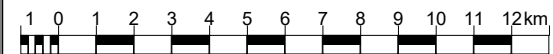
Copyright Western Downs Regional Council 2019

Date Generated: 22/08/2019

























Revision 2.0

Geocentric Datum of Australia 1994 (GDA94)

Approx Scale @ A3: 1:200,000



Legend

- | | | | |
|---|---|---|-------------------|
|  | Community Facilities Zone |  | Property Boundary |
|  | Local Centre Zone |  | Waterway |
|  | District Centre Zone |  | Council Boundary |
|  | Major Centre Zone | | |
|  | Low Density Residential Zone | | |
|  | Medium Density Residential Zone | | |
|  | Low Impact Industry Zone | | |
|  | Medium Impact Industry Zone | | |
|  | High Impact Industry Zone | | |
|  | Recreation and Open Space Zone | | |
|  | Rural Residential Zone
Rural Residential 4000 Precinct | | |
|  | Rural Residential Zone
Rural Residential 8000 Precinct | | |
|  | Rural Residential Zone
Rural Residential 20000 Precinct | | |
|  | Rural Zone | | |
|  | Rural Zone
Rural 10 Precinct | | |
|  | Rural Zone
Rural 100 Precinct | | |
|  | Township Zone | | |
|  | Township Zone
Mowbray - Bunya Mountains Tourist Precinct | | |
|  | Western Downs Health Precinct | | |
|  | Refer to Schedule 4 | | |
|  | Mixed Use | | |

**Western Downs Regional Council
(C) The State of Queensland
Department of Natural Resources and Mines (DNRM) [2019]**

DISCLAIMER: Users of the information recorded in this document (the Information) accept all responsibility and risk associated with the use of the Information and should seek professional advice in relation to dealings with property.

Despite Department of Natural Resources and Mines (DNRM)'s best efforts, DNRM makes no representations or warranties in relation to the Information, and, to the extent permitted by law, exclude or limit all warranties relating to correctness, accuracy, reliability, completeness or currency and all liability for any direct, indirect and consequential costs, losses, damages and expenses incurred in any way (including but not limited to that arising from negligence) in connection with any use of our reliance on the Information.

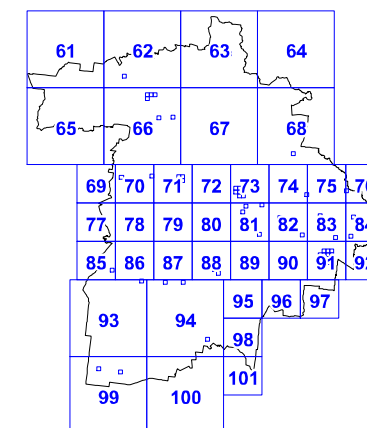
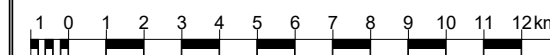
Copyright Western Downs Regional Council 2019

Date Generated: 22/08/2019























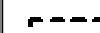

Revision 2.0

Geocentric Datum of Australia 1994 (GDA94)

Approx Scale @ A3: 1:200,000



Legend

- | | | | |
|---|---|---|-------------------|
|  | Community Facilities Zone |  | Property Boundary |
|  | Local Centre Zone |  | Waterway |
|  | District Centre Zone |  | Council Boundary |
|  | Major Centre Zone | | |
|  | Low Density Residential Zone | | |
|  | Medium Density Residential Zone | | |
|  | Low Impact Industry Zone | | |
|  | Medium Impact Industry Zone | | |
|  | High Impact Industry Zone | | |
|  | Recreation and Open Space Zone | | |
|  | Rural Residential Zone
Rural Residential 4000 Precinct | | |
|  | Rural Residential Zone
Rural Residential 8000 Precinct | | |
|  | Rural Residential Zone
Rural Residential 20000 Precinct | | |
|  | Rural Zone | | |
|  | Rural Zone
Rural 10 Precinct | | |
|  | Rural Zone
Rural 100 Precinct | | |
|  | Township Zone | | |
|  | Township Zone
Mowbullan - Bunya Mountains Tourist Precinct | | |
|  | Western Downs Health Precinct | | |
|  | Refer to Schedule 4 | | |
|  | Mixed Use | | |

Western Downs Regional Council
(C) The State of Queensland
Department of Natural Resources and Mines (DNRM) [2019]

DISCLAIMER: Users of the information recorded in this document (the Information) accept all responsibility and risk associated with the use of the Information and should seek professional advice in relation to dealings with property.

Despite Department of Natural Resources and Mines (DNRM)'s best efforts, DNRM makes no representations or warranties in relation to the Information, and, to the extent permitted by law, exclude or limit all warranties relating to correctness, accuracy, reliability, completeness or currency and all liability for any direct, indirect and consequential costs, losses, damages and expenses incurred in any way (including but not limited to that arising from negligence) in connection with any use of our reliance on the Information.

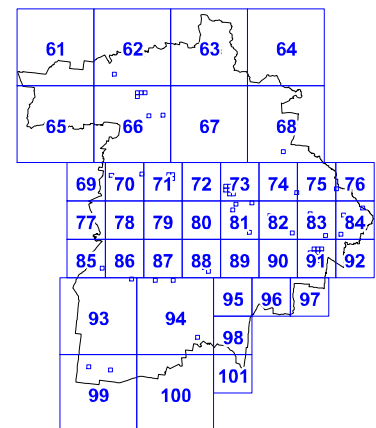
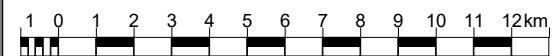
Copyright Western Downs Regional Council 2019

Date Generated: 22/08/2019

























Revision 2.0

Geocentric Datum of Australia 1994 (GDA94)

Approx Scale @ A3: 1:200,000



Legend

- | | | | |
|---|---|---|-------------------|
|  | Community Facilities Zone |  | Property Boundary |
|  | Local Centre Zone |  | Waterway |
|  | District Centre Zone |  | Council Boundary |
|  | Major Centre Zone | | |
|  | Low Density Residential Zone | | |
|  | Medium Density Residential Zone | | |
|  | Low Impact Industry Zone | | |
|  | Medium Impact Industry Zone | | |
|  | High Impact Industry Zone | | |
|  | Recreation and Open Space Zone | | |
|  | Rural Residential Zone
Rural Residential 4000 Precinct | | |
|  | Rural Residential Zone
Rural Residential 8000 Precinct | | |
|  | Rural Residential Zone
Rural Residential 20000 Precinct | | |
|  | Rural Zone | | |
|  | Rural Zone
Rural 10 Precinct | | |
|  | Rural Zone
Rural 100 Precinct | | |
|  | Township Zone | | |
|  | Township Zone
Mowbullan - Bunya Mountains Tourist Precinct | | |
|  | Western Downs Health Precinct | | |
|  | Refer to Schedule 4 | | |
|  | Mixed Use | | |

Western Downs Regional Council
(C) The State of Queensland
Department of Natural Resources and Mines (DNRM) [2019]

DISCLAIMER: Users of the information recorded in this document (the Information) accept all responsibility and risk associated with the use of the Information and should seek professional advice in relation to dealings with property.

Despite Department of Natural Resources and Mines (DNRM)'s best efforts, DNRM makes no representations or warranties in relation to the Information, and, to the extent permitted by law, exclude or limit all warranties relating to correctness, accuracy, reliability, completeness or currency and all liability for any direct, indirect and consequential costs, losses, damages and expenses incurred in any way (including but not limited to that arising from negligence) in connection with any use of our reliance on the Information.

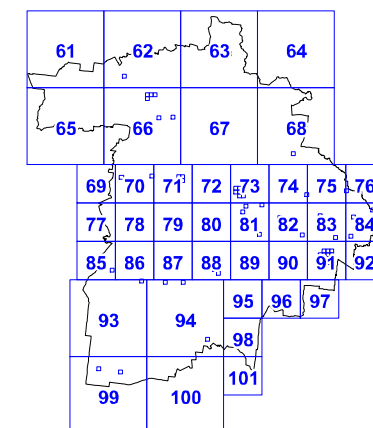
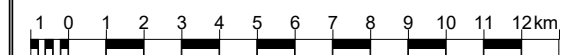
Copyright Western Downs Regional Council 2019

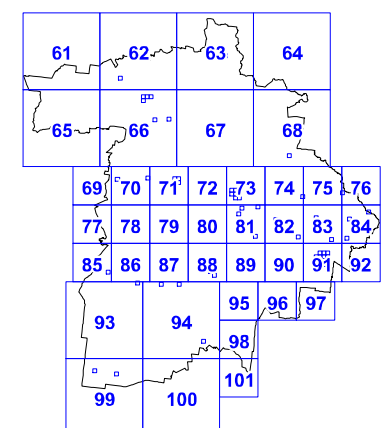
Date Generated: 22/08/2019

Revision 2.0

























Geocentric Datum of Australia 1994 (GDA94)

Approx Scale @ A3: 1:200,000





Legend

- | | | | |
|---|---|---|-------------------|
|  | Community Facilities Zone |  | Property Boundary |
|  | Local Centre Zone |  | Waterway |
|  | District Centre Zone |  | Council Boundary |
|  | Major Centre Zone | | |
|  | Low Density Residential Zone | | |
|  | Medium Density Residential Zone | | |
|  | Low Impact Industry Zone | | |
|  | Medium Impact Industry Zone | | |
|  | High Impact Industry Zone | | |
|  | Recreation and Open Space Zone | | |
|  | Rural Residential Zone
Rural Residential 4000 Precinct | | |
|  | Rural Residential Zone
Rural Residential 8000 Precinct | | |
|  | Rural Residential Zone
Rural Residential 20000 Precinct | | |
|  | Rural Zone | | |
|  | Rural Zone
Rural 10 Precinct | | |
|  | Rural Zone
Rural 100 Precinct | | |
|  | Township Zone | | |
|  | Township Zone
Mowbray - Bunya Mountains Tourist Precinct | | |
|  | Western Downs Health Precinct | | |
|  | Refer to Schedule 4 | | |
|  | Mixed Use | | |

**Western Downs Regional Council
(C) The State of Queensland
Department of Natural Resources and Mines (DNRM) [2019]**

DISCLAIMER: Users of the information recorded in this document (the Information) accept all responsibility and risk associated with the use of the Information and should seek professional advice in relation to dealings with property.

Despite Department of Natural Resources and Mines (DNRM)'s best efforts, DNRM makes no representations or warranties in relation to the Information, and, to the extent permitted by law, exclude or limit all warranties relating to correctness, accuracy, reliability, completeness or currency and all liability for any direct, indirect and consequential costs, losses, damages and expenses incurred in any way (including but not limited to that arising from negligence) in connection with any use of our reliance on the Information.

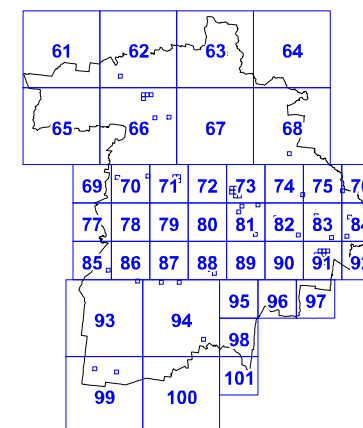
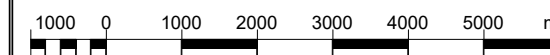
Copyright Western Downs Regional Council 2019

Date Generated: 22/08/2019

Revision 2.0

Geocentric Datum of Australia 1994 (GDA94)

Approx Scale @ A3: 1:100,000



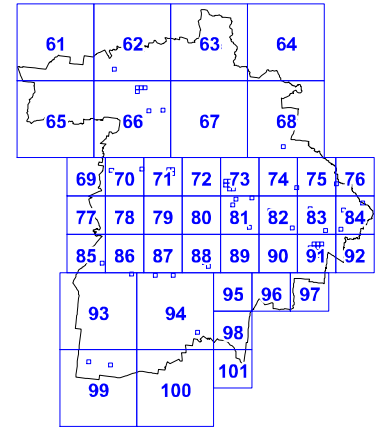
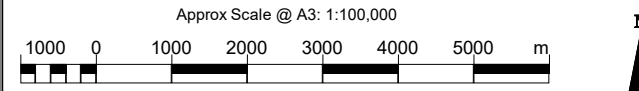
- Legend**
- | | | | |
|--|---|--|-------------------|
| | Community Facilities Zone | | Property Boundary |
| | Local Centre Zone | | Waterway |
| | District Centre Zone | | Council Boundary |
| | Major Centre Zone | | |
| | Low Density Residential Zone | | |
| | Medium Density Residential Zone | | |
| | Low Impact Industry Zone | | |
| | Medium Impact Industry Zone | | |
| | High Impact Industry Zone | | |
| | Recreation and Open Space Zone | | |
| | Rural Residential Zone
Rural Residential 4000 Precinct | | |
| | Rural Residential Zone
Rural Residential 8000 Precinct | | |
| | Rural Residential Zone
Rural Residential 20000 Precinct | | |
| | Rural Zone | | |
| | Rural Zone
Rural 10 Precinct | | |
| | Rural Zone
Rural 100 Precinct | | |
| | Township Zone | | |
| | Township Zone
Mowbullan - Bunya Mountains Tourist Precinct | | |
| | Western Downs Health Precinct | | |
| | Refer to Schedule 4 | | |
| | Mixed Use | | |

























Western Downs Regional Council
(C) The State of Queensland
Department of Natural Resources and Mines (DNRM) [2019]

DISCLAIMER: Users of the information recorded in this document (the Information) accept all responsibility and risk associated with the use of the Information and should seek professional advice in relation to dealings with property.

Despite Department of Natural Resources and Mines (DNRM)'s best efforts, DNRM makes no representations or warranties in relation to the Information, and, to the extent permitted by law, exclude or limit all warranties relating to correctness, accuracy, reliability, completeness or currency and all liability for any direct, indirect and consequential costs, losses, damages and expenses incurred in any way (including but not limited to that arising from negligence) in connection with any use of our reliance on the Information.

Copyright Western Downs Regional Council 2019
Date Generated: 22/08/2019
Revision 2.0
Geocentric Datum of Australia 1994 (GDA94)



- Legend**
- | | | | |
|---|---|---|-------------------|
|  | Community Facilities Zone |  | Property Boundary |
|  | Local Centre Zone |  | Waterway |
|  | District Centre Zone |  | Council Boundary |
|  | Major Centre Zone | | |
|  | Low Density Residential Zone | | |
|  | Medium Density Residential Zone | | |
|  | Low Impact Industry Zone | | |
|  | Medium Impact Industry Zone | | |
|  | High Impact Industry Zone | | |
|  | Recreation and Open Space Zone | | |
|  | Rural Residential Zone
Rural Residential 4000 Precinct | | |
|  | Rural Residential Zone
Rural Residential 8000 Precinct | | |
|  | Rural Residential Zone
Rural Residential 20000 Precinct | | |
|  | Rural Zone | | |
|  | Rural Zone
Rural 10 Precinct | | |
|  | Rural Zone
Rural 100 Precinct | | |
|  | Township Zone | | |
|  | Township Zone
Mowbullan - Bunya Mountains Tourist Precinct | | |
|  | Western Downs Health Precinct | | |
|  | Refer to Schedule 4 | | |
|  | Mixed Use | | |

**Western Downs Regional Council
(C) The State of Queensland
Department of Natural Resources and Mines (DNRM) [2019]**

DISCLAIMER: Users of the information recorded in this document (the Information) accept all responsibility and risk associated with the use of the Information and should seek professional advice in relation to dealings with property.

Despite Department of Natural Resources and Mines (DNRM)'s best efforts, DNRM makes no representations or warranties in relation to the Information, and, to the extent permitted by law, exclude or limit all warranties relating to correctness, accuracy, reliability, completeness or currency and all liability for any direct, indirect and consequential costs, losses, damages and expenses incurred in any way (including but not limited to that arising from negligence) in connection with any use of our reliance on the Information.

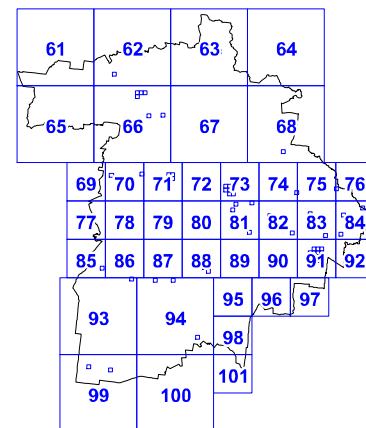
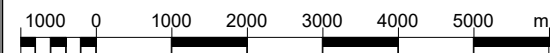
Copyright Western Downs Regional Council 2019

Date Generated: 22/08/2019

Revision 2.0

Geocentric Datum of Australia 1994 (GDA94)

Approx Scale @ A3: 1:100,000



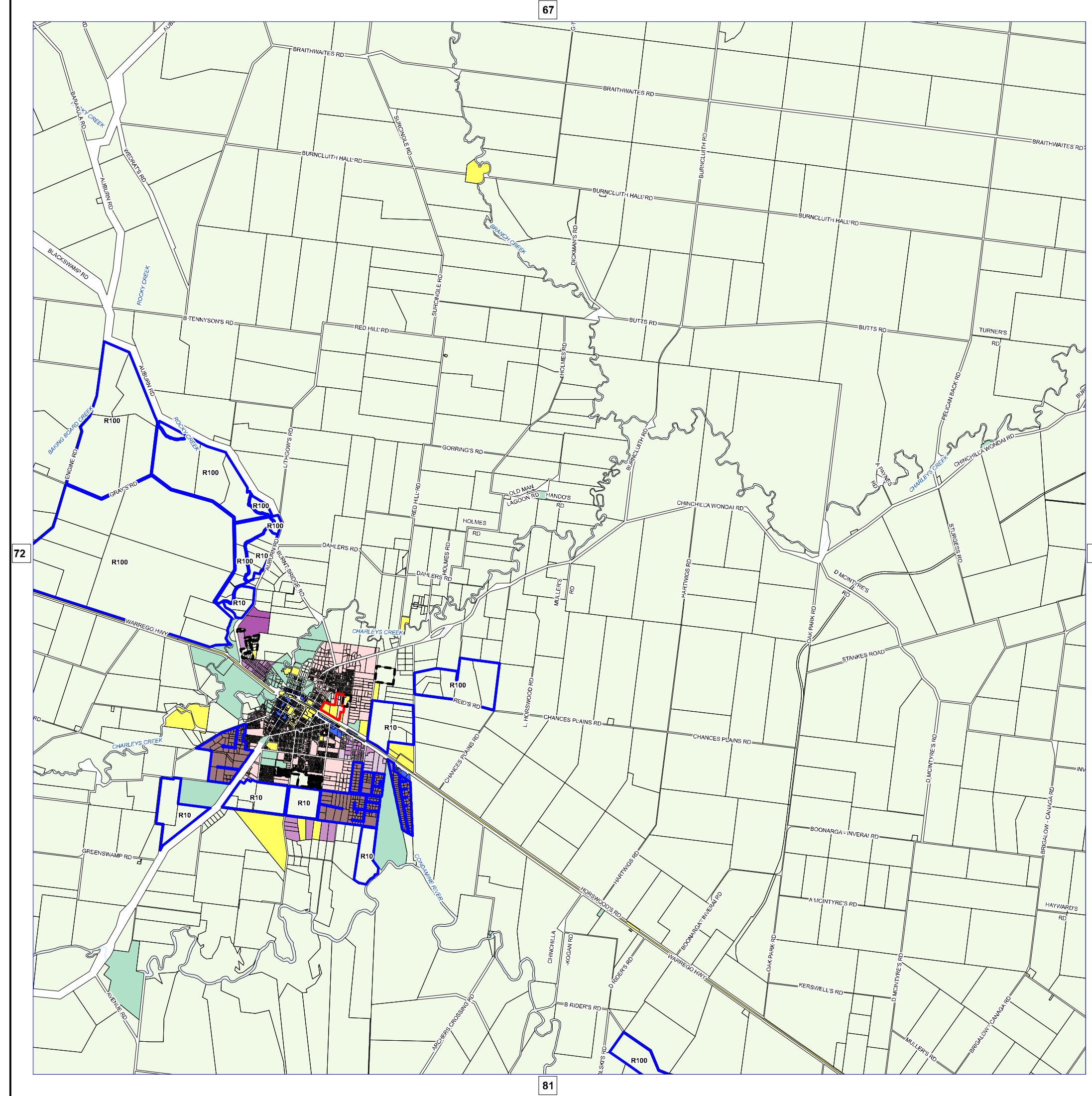
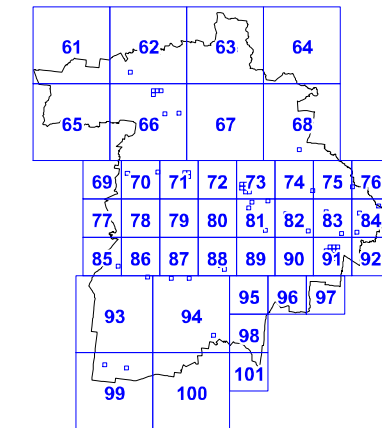
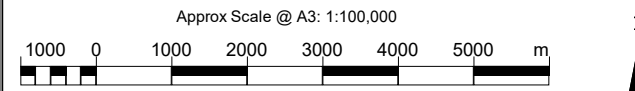
- Legend**
- Community Facilities Zone
 - Local Centre Zone
 - District Centre Zone
 - Major Centre Zone
 - Low Density Residential Zone
 - Medium Density Residential Zone
 - Low Impact Industry Zone
 - Medium Impact Industry Zone
 - High Impact Industry Zone
 - Recreation and Open Space Zone
 - RR4 Rural Residential Zone
Rural Residential 4000 Precinct
 - RR8 Rural Residential Zone
Rural Residential 8000 Precinct
 - RR20 Rural Residential Zone
Rural Residential 20000 Precinct
 - Rural Zone
 - R10 Rural Zone
Rural 10 Precinct
 - R100 Rural Zone
Rural 100 Precinct
 - Township Zone
 - TT Township Zone
Mowbray - Bunya Mountains Tourist Precinct
 - Western Downs Health Precinct
 - Refer to Schedule 4
 - Mixed Use
 - Property Boundary
 - Waterway
 - Council Boundary

Western Downs Regional Council
(C) The State of Queensland
Department of Natural Resources and Mines (DNRM) [2019]

























DISCLAIMER: Users of the information recorded in this document (the Information) accept all responsibility and risk associated with the use of the Information and should seek professional advice in relation to dealings with property.

Despite Department of Natural Resources and Mines (DNRM)'s best efforts, DNRM makes no representations or warranties in relation to the Information, and, to the extent permitted by law, exclude or limit all warranties relating to correctness, accuracy, reliability, completeness or currency and all liability for any direct, indirect and consequential costs, losses, damages and expenses incurred in any way (including but not limited to that arising from negligence) in connection with any use of our reliance on the Information.

Copyright Western Downs Regional Council 2019
Date Generated: 22/08/2019
Revision 2.0
Geocentric Datum of Australia 1994 (GDA94)



Legend

- | | | | |
|---|---|---|-------------------|
|  | Community Facilities Zone |  | Property Boundary |
|  | Local Centre Zone |  | Waterway |
|  | District Centre Zone |  | Council Boundary |
|  | Major Centre Zone | | |
|  | Low Density Residential Zone | | |
|  | Medium Density Residential Zone | | |
|  | Low Impact Industry Zone | | |
|  | Medium Impact Industry Zone | | |
|  | High Impact Industry Zone | | |
|  | Recreation and Open Space Zone | | |
|  | Rural Residential Zone
Rural Residential 4000 Precinct | | |
|  | Rural Residential Zone
Rural Residential 8000 Precinct | | |
|  | Rural Residential Zone
Rural Residential 20000 Precinct | | |
|  | Rural Zone | | |
|  | Rural Zone
Rural 10 Precinct | | |
|  | Rural Zone
Rural 100 Precinct | | |
|  | Township Zone | | |
|  | Township Zone
Mowbray - Bunya Mountains Tourist Precinct | | |
|  | Western Downs Health Precinct | | |
|  | Refer to Schedule 4 | | |
|  | Mixed Use | | |

**Western Downs Regional Council
(C) The State of Queensland
Department of Natural Resources and Mines (DNRM) [2019]**

DISCLAIMER: Users of the information recorded in this document (the Information) accept all responsibility and risk associated with the use of the Information and should seek professional advice in relation to dealings with property.

Despite Department of Natural Resources and Mines (DNRM)'s best efforts, DNRM makes no representations or warranties in relation to the Information, and, to the extent permitted by law, exclude or limit all warranties relating to correctness, accuracy, reliability, completeness or currency and all liability for any direct, indirect and consequential costs, losses, damages and expenses incurred in any way (including but not limited to that arising from negligence) in connection with any use of our reliance on the Information.

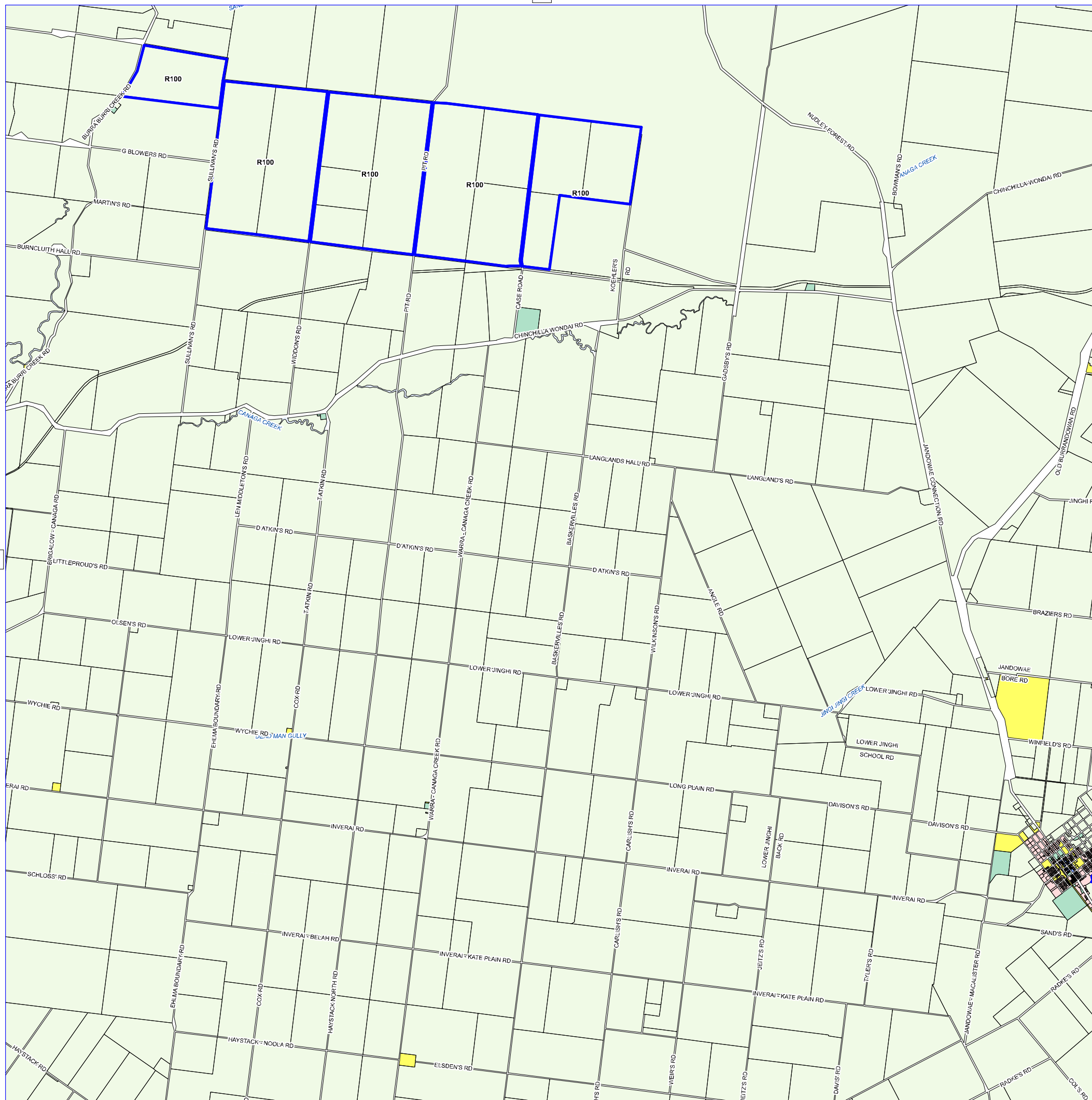
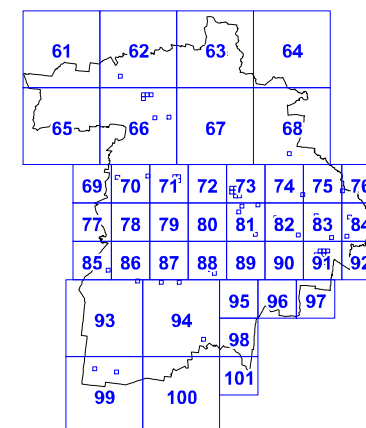

Copyright Western Downs Regional Council 2019

Date Generated: 22/08/2019

























Revision 2.0

Geocentric Datum of Australia 1994 (GDA94)

Approx Scale @ A3: 1:100,000



Legend

- | | | | |
|---|---|---|-------------------|
|  | Community Facilities Zone |  | Property Boundary |
|  | Local Centre Zone |  | Waterway |
|  | District Centre Zone |  | Council Boundary |
|  | Major Centre Zone | | |
|  | Low Density Residential Zone | | |
|  | Medium Density Residential Zone | | |
|  | Low Impact Industry Zone | | |
|  | Medium Impact Industry Zone | | |
|  | High Impact Industry Zone | | |
|  | Recreation and Open Space Zone | | |
|  | Rural Residential Zone
Rural Residential 4000 Precinct | | |
|  | Rural Residential Zone
Rural Residential 8000 Precinct | | |
|  | Rural Residential Zone
Rural Residential 20000 Precinct | | |
|  | Rural Zone | | |
|  | Rural Zone
Rural 10 Precinct | | |
|  | Rural Zone
Rural 100 Precinct | | |
|  | Township Zone | | |
|  | Township Zone
Mowbullan - Bunya Mountains Tourist Precinct | | |
|  | Western Downs Health Precinct | | |
|  | Refer to Schedule 4 | | |
|  | Mixed Use | | |

**Western Downs Regional Council
(C) The State of Queensland
Department of Natural Resources and Mines (DNRM) [2019]**

DISCLAIMER: Users of the information recorded in this document (the Information) accept all responsibility and risk associated with the use of the Information and should seek professional advice in relation to dealings with property.

Despite Department of Natural Resources and Mines (DNRM)'s best efforts, DNRM makes no representations or warranties in relation to the Information, and, to the extent permitted by law, exclude or limit all warranties relating to correctness, accuracy, reliability, completeness or currency and all liability for any direct, indirect and consequential costs, losses, damages and expenses incurred in any way (including but not limited to that arising from negligence) in connection with any use of our reliance on the Information.

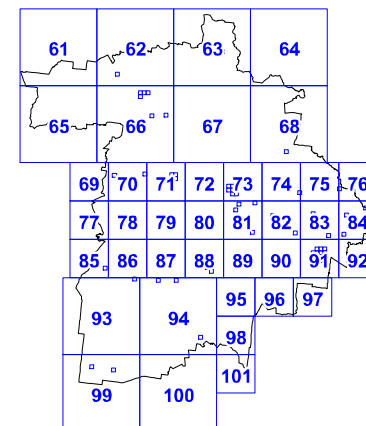
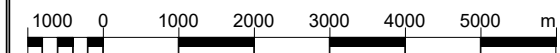
Copyright Western Downs Regional Council 2019

Date Generated: 22/08/2019

























Revision 2.0

Geocentric Datum of Australia 1994 (GDA94)

Approx Scale @ A3: 1:100,000



Legend

- | | | | |
|---|---|---|-------------------|
|  | Community Facilities Zone |  | Property Boundary |
|  | Local Centre Zone |  | Waterway |
|  | District Centre Zone |  | Council Boundary |
|  | Major Centre Zone | | |
|  | Low Density Residential Zone | | |
|  | Medium Density Residential Zone | | |
|  | Low Impact Industry Zone | | |
|  | Medium Impact Industry Zone | | |
|  | High Impact Industry Zone | | |
|  | Recreation and Open Space Zone | | |
|  | Rural Residential Zone
Rural Residential 4000 Precinct | | |
|  | Rural Residential Zone
Rural Residential 8000 Precinct | | |
|  | Rural Residential Zone
Rural Residential 20000 Precinct | | |
|  | Rural Zone | | |
|  | Rural Zone
Rural 10 Precinct | | |
|  | Rural Zone
Rural 100 Precinct | | |
|  | Township Zone | | |
|  | Township Zone
Mowbullan - Bunya Mountains Tourist Precinct | | |
|  | Western Downs Health Precinct | | |
|  | Refer to Schedule 4 | | |
|  | Mixed Use | | |

**Western Downs Regional Council
(C) The State of Queensland
Department of Natural Resources and Mines (DNRM) [2019]**

DISCLAIMER: Users of the information recorded in this document (the Information) accept all responsibility and risk associated with the use of the Information and should seek professional advice in relation to dealings with property.

Despite Department of Natural Resources and Mines (DNRM)'s best efforts, DNRM makes no representations or warranties in relation to the Information, and, to the extent permitted by law, exclude or limit all warranties relating to correctness, accuracy, reliability, completeness or currency and all liability for any direct, indirect and consequential costs, losses, damages and expenses incurred in any way (including but not limited to that arising from negligence) in connection with any use of our reliance on the Information.

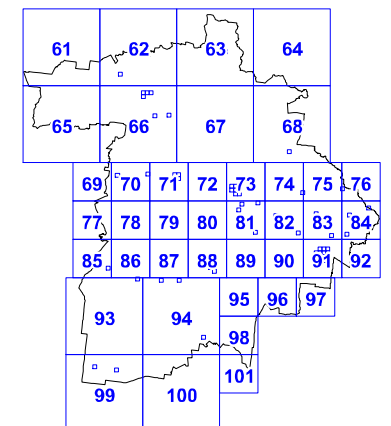
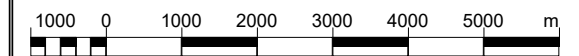
Copyright Western Downs Regional Council 2019

Date Generated: 22/08/2019

Revision 2.0

Geocentric Datum of Australia 1994 (GDA94)

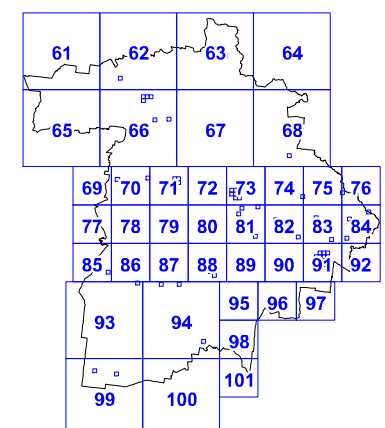
Approx Scale @ A3: 1:100,000


















Zoning Map - ZM-076

75

84



- Legend**
- | | | | |
|---|---|---|-------------------|
|  | Community Facilities Zone |  | Property Boundary |
|  | Local Centre Zone |  | Waterway |
|  | District Centre Zone |  | Council Boundary |
|  | Major Centre Zone | | |
|  | Low Density Residential Zone | | |
|  | Medium Density Residential Zone | | |
|  | Low Impact Industry Zone | | |
|  | Medium Impact Industry Zone | | |
|  | High Impact Industry Zone | | |
|  | Recreation and Open Space Zone | | |
|  | Rural Residential Zone
Rural Residential 4000 Precinct | | |
|  | Rural Residential Zone
Rural Residential 8000 Precinct | | |
|  | Rural Residential Zone
Rural Residential 20000 Precinct | | |
|  | Rural Zone | | |
|  | Rural Zone
Rural 10 Precinct | | |
|  | Rural Zone
Rural 100 Precinct | | |
|  | Township Zone | | |
|  | Township Zone
Mowbullan - Bunya Mountains Tourist Precinct | | |
|  | Western Downs Health Precinct | | |
|  | Refer to Schedule 4 | | |
|  | Mixed Use | | |

**Western Downs Regional Council
(C) The State of Queensland
Department of Natural Resources and Mines (DNRM) [2019]**

DISCLAIMER: Users of the information recorded in this document (the Information) accept all responsibility and risk associated with the use of the Information and should seek professional advice in relation to dealings with property.

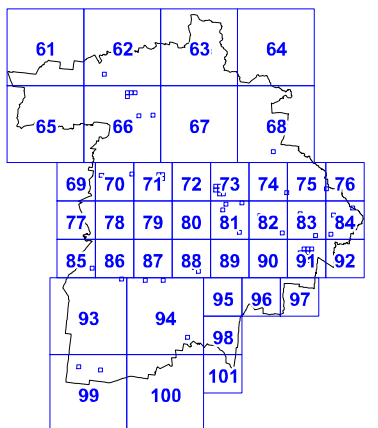
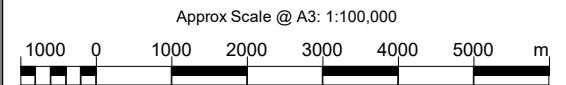
Despite Department of Natural Resources and Mines (DNRM)'s best efforts, DNRM makes no representations or warranties in relation to the Information, and, to the extent permitted by law, exclude or limit all warranties relating to correctness, accuracy, reliability, completeness or currency and all liability for any direct, indirect and consequential costs, losses, damages and expenses incurred in any way (including but not limited to that arising from negligence) in connection with any use of our reliance on the Information.

Copyright Western Downs Regional Council 2019

























Date Generated: 22/08/2019

Revision 2.0

Geocentric Datum of Australia 1994 (GDA94)



Legend

- | | | | |
|---|--|---|-------------------|
|  | Community Facilities Zone |  | Property Boundary |
|  | Local Centre Zone |  | Waterway |
|  | District Centre Zone |  | Council Boundary |
|  | Major Centre Zone | | |
|  | Low Density Residential Zone | | |
|  | Medium Density Residential Zone | | |
|  | Low Impact Industry Zone | | |
|  | Medium Impact Industry Zone | | |
|  | High Impact Industry Zone | | |
|  | Recreation and Open Space Zone | | |
|  | Rural Residential Zone
Rural Residential 4000 Precinct | | |
|  | Rural Residential Zone
Rural Residential 8000 Precinct | | |
|  | Rural Residential Zone
Rural Residential 20000 Precinct | | |
|  | Rural Zone | | |
|  | Rural Zone
Rural 10 Precinct | | |
|  | Rural Zone
Rural 100 Precinct | | |
|  | Township Zone | | |
|  | Township Zone
Mowbrellan - Bunya Mountains Tourist Precinct | | |
|  | Western Downs Health Precinct | | |
|  | Refer to Schedule 4 | | |
|  | Mixed Use | | |

**Western Downs Regional Council
(C) The State of Queensland
Department of Natural Resources and Mines (DNRM) [2019]**

DISCLAIMER: Users of the information recorded in this document (the Information) accept all responsibility and risk associated with the use of the Information and should seek professional advice in relation to dealings with property.

Despite Department of Natural Resources and Mines (DNRM)'s best efforts, DNRM makes no representations or warranties in relation to the Information, and, to the extent permitted by law, exclude or limit all warranties relating to correctness, accuracy, reliability, completeness or currency and all liability for any direct, indirect and consequential costs, losses, damages and expenses incurred in any way (including but not limited to that arising from negligence) in connection with any use of our reliance on the Information.

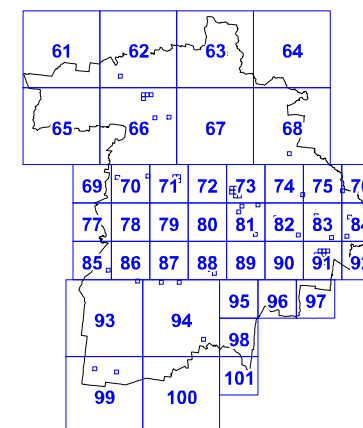
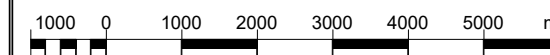
Copyright Western Downs Regional Council 2019

Date Generated: 22/08/2019

























Revision 2.0

Geocentric Datum of Australia 1994 (GDA94)

Approx Scale @ A3: 1:100,000



Legend

- | | | | |
|---|---|---|-------------------|
|  | Community Facilities Zone |  | Property Boundary |
|  | Local Centre Zone |  | Waterway |
|  | District Centre Zone |  | Council Boundary |
|  | Major Centre Zone | | |
|  | Low Density Residential Zone | | |
|  | Medium Density Residential Zone | | |
|  | Low Impact Industry Zone | | |
|  | Medium Impact Industry Zone | | |
|  | High Impact Industry Zone | | |
|  | Recreation and Open Space Zone | | |
|  | Rural Residential Zone
Rural Residential 4000 Precinct | | |
|  | Rural Residential Zone
Rural Residential 8000 Precinct | | |
|  | Rural Residential Zone
Rural Residential 20000 Precinct | | |
|  | Rural Zone | | |
|  | Rural Zone
Rural 10 Precinct | | |
|  | Rural Zone
Rural 100 Precinct | | |
|  | Township Zone | | |
|  | Township Zone
Mowbullan - Bunya Mountains Tourist Precinct | | |
|  | Western Downs Health Precinct | | |
|  | Refer to Schedule 4 | | |
|  | Mixed Use | | |

**Western Downs Regional Council
(C) The State of Queensland
Department of Natural Resources and Mines (DNRM) [2019]**

DISCLAIMER: Users of the information recorded in this document (the Information) accept all responsibility and risk associated with the use of the Information and should seek professional advice in relation to dealings with property.

Despite Department of Natural Resources and Mines (DNRM)'s best efforts, DNRM makes no representations or warranties in relation to the Information, and, to the extent permitted by law, exclude or limit all warranties relating to correctness, accuracy, reliability, completeness or currency and all liability for any direct, indirect and consequential costs, losses, damages and expenses incurred in any way (including but not limited to that arising from negligence) in connection with any use of our reliance on the Information.

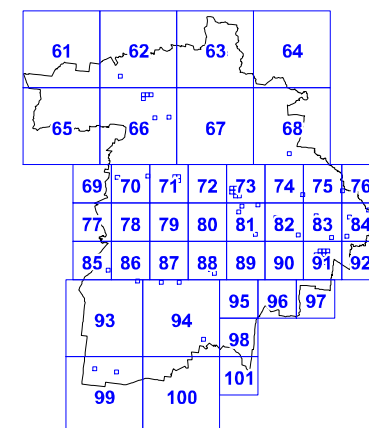
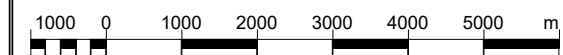
Copyright Western Downs Regional Council 2019

Date Generated: 22/08/2019

Revision 2.0

Geocentric Datum of Australia 1994 (GDA94)

Approx Scale @ A3: 1:100,000



Legend

- Community Facilities Zone
- Local Centre Zone
- District Centre Zone
- Major Centre Zone
- Low Density Residential Zone
- Medium Density Residential Zone
- Low Impact Industry Zone
- Medium Impact Industry Zone
- High Impact Industry Zone
- Recreation and Open Space Zone
- RR4 Rural Residential Zone
Rural Residential 4000 Precinct
- RR8 Rural Residential Zone
Rural Residential 8000 Precinct
- RR20 Rural Residential Zone
Rural Residential 20000 Precinct
- Rural Zone
- R10 Rural Zone
Rural 10 Precinct
- R100 Rural Zone
Rural 100 Precinct
- Township Zone
- TT Township Zone
Mowbullan - Bunya Mountains Tourist Precinct
- Western Downs Health Precinct
- Refer to Schedule 4
- Mixed Use
- Property Boundary
- Waterway
- Council Boundary

Western Downs Regional Council
(C) The State of Queensland
Department of Natural Resources and Mines (DNRM) [2019]

DISCLAIMER: Users of the information recorded in this document (the Information) accept all responsibility and risk associated with the use of the Information and should seek professional advice in relation to dealings with property.

Despite Department of Natural Resources and Mines (DNRM)'s best efforts, DNRM makes no representations or warranties in relation to the Information, and, to the extent permitted by law, exclude or limit all warranties relating to correctness, accuracy, reliability, completeness or currency and all liability for any direct, indirect and consequential costs, losses, damages and expenses incurred in any way (including but not limited to that arising from negligence) in connection with any use of our reliance on the Information.

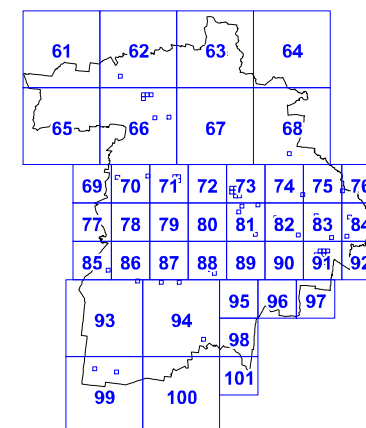
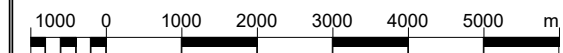
Copyright Western Downs Regional Council 2019

Date Generated: 22/08/2019

























Revision 2.0

Geocentric Datum of Australia 1994 (GDA94)

Approx Scale @ A3: 1:100,000



Legend

- | | | | |
|---|---|---|-------------------|
|  | Community Facilities Zone |  | Property Boundary |
|  | Local Centre Zone |  | Waterway |
|  | District Centre Zone |  | Council Boundary |
|  | Major Centre Zone | | |
|  | Low Density Residential Zone | | |
|  | Medium Density Residential Zone | | |
|  | Low Impact Industry Zone | | |
|  | Medium Impact Industry Zone | | |
|  | High Impact Industry Zone | | |
|  | Recreation and Open Space Zone | | |
|  | Rural Residential Zone
Rural Residential 4000 Precinct | | |
|  | Rural Residential Zone
Rural Residential 8000 Precinct | | |
|  | Rural Residential Zone
Rural Residential 20000 Precinct | | |
|  | Rural Zone | | |
|  | Rural Zone
Rural 10 Precinct | | |
|  | Rural Zone
Rural 100 Precinct | | |
|  | Township Zone | | |
|  | Township Zone
Mowbray - Bunya Mountains Tourist Precinct | | |
|  | Western Downs Health Precinct | | |
|  | Refer to Schedule 4 | | |
|  | Mixed Use | | |

**Western Downs Regional Council
(C) The State of Queensland
Department of Natural Resources and Mines (DNRM) [2019]**

DISCLAIMER: Users of the information recorded in this document (the Information) accept all responsibility and risk associated with the use of the Information and should seek professional advice in relation to dealings with property.

Despite Department of Natural Resources and Mines (DNRM)'s best efforts, DNRM makes no representations or warranties in relation to the Information, and, to the extent permitted by law, exclude or limit all warranties relating to correctness, accuracy, reliability, completeness or currency and all liability for any direct, indirect and consequential costs, losses, damages and expenses incurred in any way (including but not limited to that arising from negligence) in connection with any use of our reliance on the Information.

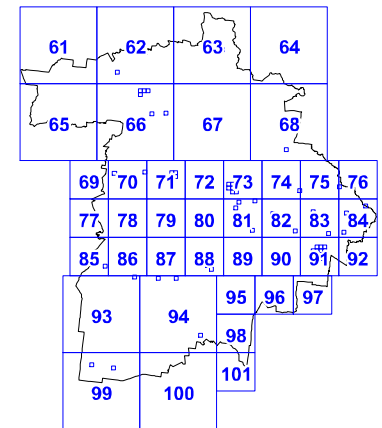
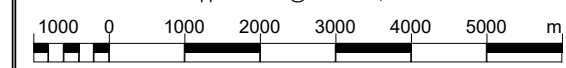
Copyright Western Downs Regional Council 2019

Date Generated: 22/08/2019

























Revision 2.0

Geocentric Datum of Australia 1994 (GDA94)

Approx Scale @ A3: 1:100,000



Legend

- | | | | |
|---|---|---|-------------------|
|  | Community Facilities Zone |  | Property Boundary |
|  | Local Centre Zone |  | Waterway |
|  | District Centre Zone |  | Council Boundary |
|  | Major Centre Zone | | |
|  | Low Density Residential Zone | | |
|  | Medium Density Residential Zone | | |
|  | Low Impact Industry Zone | | |
|  | Medium Impact Industry Zone | | |
|  | High Impact Industry Zone | | |
|  | Recreation and Open Space Zone | | |
|  | Rural Residential Zone
Rural Residential 4000 Precinct | | |
|  | Rural Residential Zone
Rural Residential 8000 Precinct | | |
|  | Rural Residential Zone
Rural Residential 20000 Precinct | | |
|  | Rural Zone | | |
|  | Rural Zone
Rural 10 Precinct | | |
|  | Rural Zone
Rural 100 Precinct | | |
|  | Township Zone | | |
|  | Township Zone
Mowbray - Bunya Mountains Tourist Precinct | | |
|  | Western Downs Health Precinct | | |
|  | Refer to Schedule 4 | | |
|  | Mixed Use | | |

**Western Downs Regional Council
(C) The State of Queensland
Department of Natural Resources and Mines (DNRM) [2019]**

DISCLAIMER: Users of the information recorded in this document (the Information) accept all responsibility and risk associated with the use of the Information and should seek professional advice in relation to dealings with property.

Despite Department of Natural Resources and Mines (DNRM)'s best efforts, DNRM makes no representations or warranties in relation to the Information, and, to the extent permitted by law, exclude or limit all warranties relating to correctness, accuracy, reliability, completeness or currency and all liability for any direct, indirect and consequential costs, losses, damages and expenses incurred in any way (including but not limited to that arising from negligence) in connection with any use of our reliance on the Information.

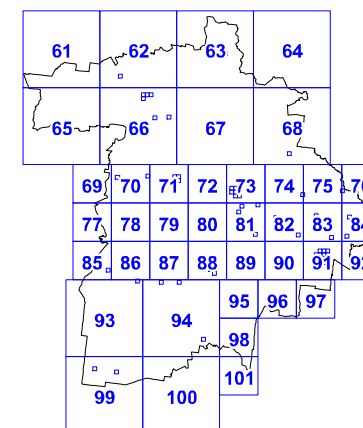
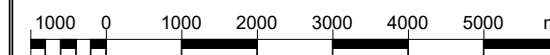
Copyright Western Downs Regional Council 2019

Date Generated: 22/08/2019

Revision 2.0

Geocentric Datum of Australia 1994 (GDA94)

Approx Scale @ A3: 1:100,000



- Legend**
- | | | | |
|--|---|--|-------------------|
| | Community Facilities Zone | | Property Boundary |
| | Local Centre Zone | | Waterway |
| | District Centre Zone | | Council Boundary |
| | Major Centre Zone | | |
| | Low Density Residential Zone | | |
| | Medium Density Residential Zone | | |
| | Low Impact Industry Zone | | |
| | Medium Impact Industry Zone | | |
| | High Impact Industry Zone | | |
| | Recreation and Open Space Zone | | |
| | Rural Residential Zone
Rural Residential 4000 Precinct | | |
| | Rural Residential Zone
Rural Residential 8000 Precinct | | |
| | Rural Residential Zone
Rural Residential 20000 Precinct | | |
| | Rural Zone | | |
| | Rural Zone
Rural 10 Precinct | | |
| | Rural Zone
Rural 100 Precinct | | |
| | Township Zone | | |
| | Township Zone
Mowbullan - Bunya Mountains Tourist Precinct | | |
| | Western Downs Health Precinct | | |
| | Refer to Schedule 4 | | |
| | Mixed Use | | |

**Western Downs Regional Council
(C) The State of Queensland
Department of Natural Resources and Mines (DNRM) [2019]**

DISCLAIMER: Users of the information recorded in this document (the Information) accept all responsibility and risk associated with the use of the Information and should seek professional advice in relation to dealings with property.

Despite Department of Natural Resources and Mines (DNRM)'s best efforts, DNRM makes no representations or warranties in relation to the Information, and, to the extent permitted by law, exclude or limit all warranties relating to correctness, accuracy, reliability, completeness or currency and all liability for any direct, indirect and consequential costs, losses, damages and expenses incurred in any way (including but not limited to that arising from negligence) in connection with any use of our reliance on the Information.

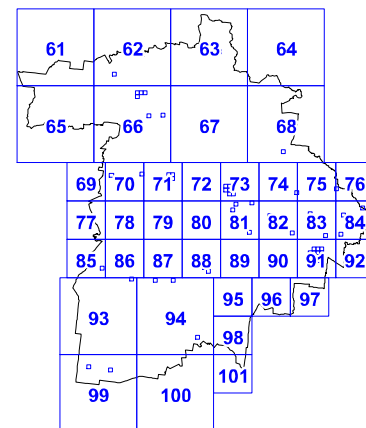
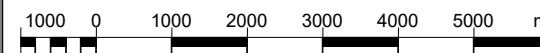
Copyright Western Downs Regional Council 2019

Date Generated: 22/08/2019

Revision 2.0

Geocentric Datum of Australia 1994 (GDA94)

Approx Scale @ A3: 1:100,000





Legend

Community Facilities Zone

Local Centre Zone

District Centre Zone

Major Centre Zone

Low Density Residential Zone

Medlum Density Residential Zone

Low Impact Industry Zone

Medium Impact Industry Zone

High Impact Industry Zone

Recreation and Open Space Zone

RR4 Rural Residential Zone
Rural Residential 4000 Precinct

RR8 Rural Residential Zone
Rural Residential 8000 Precinct

RR20 Rural Residential Zone
Rural Residential 20000 Precinct

Rural Zone

R10 Rural Zone
Rural 10 Precinct

R100 Rural Zone
Rural 100 Precinct

Township Zone

TT Township Zone
Mowbray - Bunya Mountains Tourist Precinct

Western Downs Health Precinct

Refer to Schedule 4

Mixed Use

Property Boundary

Waterway

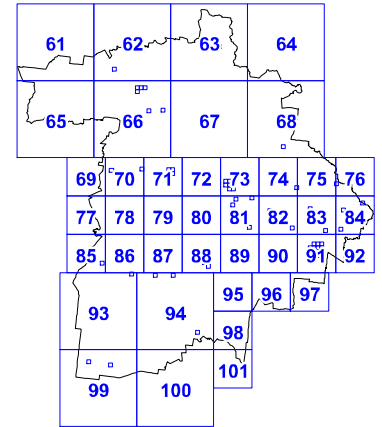
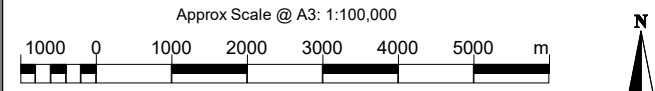
Council Boundary

























Western Downs Regional Council
(C) The State of Queensland
Department of Natural Resources and Mines (DNRM) [2019]

DISCLAIMER: Users of the information recorded in this document (the Information) accept all responsibility and risk associated with the use of the Information and should seek professional advice in relation to dealings with property.

Despite Department of Natural Resources and Mines (DNRM)'s best efforts, DNRM makes no representations or warranties in relation to the Information, and, to the extent permitted by law, exclude or limit all warranties relating to correctness, accuracy, reliability, completeness or currency and all liability for any direct, indirect and consequential costs, losses, damages and expenses incurred in any way (including but not limited to that arising from negligence) in connection with any use of our reliance on the Information.

Copyright Western Downs Regional Council 2019
Date Generated: 22/08/2019
Revision 2.0
Geocentric Datum of Australia 1994 (GDA94)



- Legend**
- | | | | |
|---|---|---|-------------------|
|  | Community Facilities Zone |  | Property Boundary |
|  | Local Centre Zone |  | Waterway |
|  | District Centre Zone |  | Council Boundary |
|  | Major Centre Zone | | |
|  | Low Density Residential Zone | | |
|  | Medium Density Residential Zone | | |
|  | Low Impact Industry Zone | | |
|  | Medium Impact Industry Zone | | |
|  | High Impact Industry Zone | | |
|  | Recreation and Open Space Zone | | |
|  | Rural Residential Zone
Rural Residential 4000 Precinct | | |
|  | Rural Residential Zone
Rural Residential 8000 Precinct | | |
|  | Rural Residential Zone
Rural Residential 20000 Precinct | | |
|  | Rural Zone | | |
|  | Rural Zone
Rural 10 Precinct | | |
|  | Rural Zone
Rural 100 Precinct | | |
|  | Township Zone | | |
|  | Township Zone
Mowbullan - Bunya Mountains Tourist Precinct | | |
|  | Western Downs Health Precinct | | |
|  | Refer to Schedule 4 | | |
|  | Mixed Use | | |

Western Downs Regional Council
(C) The State of Queensland
Department of Natural Resources and Mines (DNRM) [2019]

DISCLAIMER: Users of the information recorded in this document (the Information) accept all responsibility and risk associated with the use of the Information and should seek professional advice in relation to dealings with property.

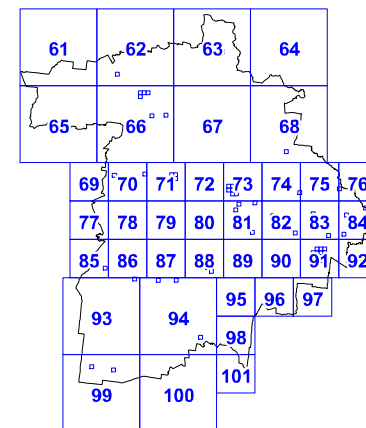
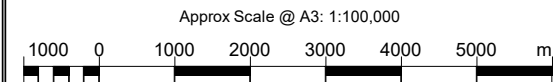
Despite Department of Natural Resources and Mines (DNRM)'s best efforts, DNRM makes no representations or warranties in relation to the Information, and, to the extent permitted by law, exclude or limit all warranties relating to correctness, accuracy, reliability, completeness or currency and all liability for any direct, indirect and consequential costs, losses, damages and expenses incurred in any way (including but not limited to that arising from negligence) in connection with any use of our reliance on the Information.

Copyright Western Downs Regional Council 2019

Date Generated: 22/08/2019

Revision 2.0

Geocentric Datum of Australia 1994 (GDA94)



Zoning Map - ZM-086

Legend

- | | | | |
|--|---|--|-------------------|
| | Community Facilities Zone | | Property Boundary |
| | Local Centre Zone | | Waterway |
| | District Centre Zone | | Council Boundary |
| | Major Centre Zone | | |
| | Low Density Residential Zone | | |
| | Medium Density Residential Zone | | |
| | Low Impact Industry Zone | | |
| | Medium Impact Industry Zone | | |
| | High Impact Industry Zone | | |
| | Recreation and Open Space Zone | | |
| | Rural Residential Zone
Rural Residential 4000 Precinct | | |
| | Rural Residential Zone
Rural Residential 8000 Precinct | | |
| | Rural Residential Zone
Rural Residential 20000 Precinct | | |
| | Rural Zone | | |
| | Rural Zone
Rural 10 Precinct | | |
| | Rural Zone
Rural 100 Precinct | | |
| | Township Zone | | |
| | Township Zone
Mowbullan - Bunya Mountains Tourist Precinct | | |
| | Western Downs Health Precinct | | |
| | Refer to Schedule 4 | | |
| | Mixed Use | | |

Western Downs Regional Council
(C) The State of Queensland
Department of Natural Resources and Mines (DNRM) [2019]

DISCLAIMER: Users of the information recorded in this document (the Information) accept all responsibility and risk associated with the use of the Information and should seek professional advice in relation to dealings with property.

Despite Department of Natural Resources and Mines (DNRM)'s best efforts, DNRM makes no representations or warranties in relation to the Information, and, to the extent permitted by law, exclude or limit all warranties relating to correctness, accuracy, reliability, completeness or currency and all liability for any direct, indirect and consequential costs, losses, damages and expenses incurred in any way (including but not limited to that arising from negligence) in connection with any use of our reliance on the Information.

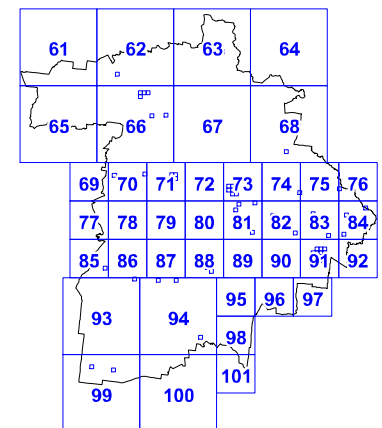
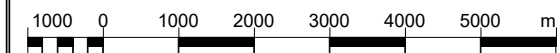
Copyright Western Downs Regional Council 2019

Date Generated: 22/08/2019

Revision 2.0

Geocentric Datum of Australia 1994 (GDA94)

Approx Scale @ A3: 1:100,000



- Legend**
- | | | | |
|--|--|--|-------------------|
| | Community Facilities Zone | | Property Boundary |
| | Local Centre Zone | | Waterway |
| | District Centre Zone | | Council Boundary |
| | Major Centre Zone | | |
| | Low Density Residential Zone | | |
| | Medium Density Residential Zone | | |
| | Low Impact Industry Zone | | |
| | Medium Impact Industry Zone | | |
| | High Impact Industry Zone | | |
| | Recreation and Open Space Zone | | |
| | Rural Residential Zone
Rural Residential 4000 Precinct | | |
| | Rural Residential Zone
Rural Residential 8000 Precinct | | |
| | Rural Residential Zone
Rural Residential 20000 Precinct | | |
| | Rural Zone | | |
| | Rural Zone
Rural 10 Precinct | | |
| | Rural Zone
Rural 100 Precinct | | |
| | Township Zone | | |
| | Township Zone
Mowbrellan - Bunya Mountains Tourist Precinct | | |
| | Western Downs Health Precinct | | |
| | Refer to Schedule 4 | | |
| | Mixed Use | | |

**Western Downs Regional Council
(C) The State of Queensland
Department of Natural Resources and Mines (DNRM) [2019]**

DISCLAIMER: Users of the information recorded in this document (the Information) accept all responsibility and risk associated with the use of the Information and should seek professional advice in relation to dealings with property.

Despite Department of Natural Resources and Mines (DNRM)'s best efforts, DNRM makes no representations or warranties in relation to the Information, and, to the extent permitted by law, exclude or limit all warranties relating to correctness, accuracy, reliability, completeness or currency and all liability for any direct, indirect and consequential costs, losses, damages and expenses incurred in any way (including but not limited to that arising from negligence) in connection with any use of our reliance on the Information.

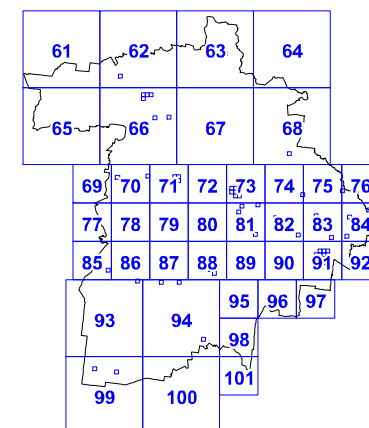
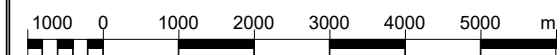
Copyright Western Downs Regional Council 2019

Date Generated: 22/08/2019

























Revision 2.0

Geocentric Datum of Australia 1994 (GDA94)

Approx Scale @ A3: 1:100,000



Legend

- | | | | |
|---|---|---|-------------------|
|  | Community Facilities Zone |  | Property Boundary |
|  | Local Centre Zone |  | Waterway |
|  | District Centre Zone |  | Council Boundary |
|  | Major Centre Zone | | |
|  | Low Density Residential Zone | | |
|  | Medium Density Residential Zone | | |
|  | Low Impact Industry Zone | | |
|  | Medium Impact Industry Zone | | |
|  | High Impact Industry Zone | | |
|  | Recreation and Open Space Zone | | |
|  | Rural Residential Zone
Rural Residential 4000 Precinct | | |
|  | Rural Residential Zone
Rural Residential 8000 Precinct | | |
|  | Rural Residential Zone
Rural Residential 20000 Precinct | | |
|  | Rural Zone | | |
|  | Rural Zone
Rural 10 Precinct | | |
|  | Rural Zone
Rural 100 Precinct | | |
|  | Township Zone | | |
|  | Township Zone
Mowbray - Bunya Mountains Tourist Precinct | | |
|  | Western Downs Health Precinct | | |
|  | Refer to Schedule 4 | | |
|  | Mixed Use | | |

**Western Downs Regional Council
(C) The State of Queensland
Department of Natural Resources and Mines (DNRM) [2019]**

DISCLAIMER: Users of the information recorded in this document (the Information) accept all responsibility and risk associated with the use of the Information and should seek professional advice in relation to dealings with property.

Despite Department of Natural Resources and Mines (DNRM)'s best efforts, DNRM makes no representations or warranties in relation to the Information, and, to the extent permitted by law, exclude or limit all warranties relating to correctness, accuracy, reliability, completeness or currency and all liability for any direct, indirect and consequential costs, losses, damages and expenses incurred in any way (including but not limited to that arising from negligence) in connection with any use of our reliance on the Information.

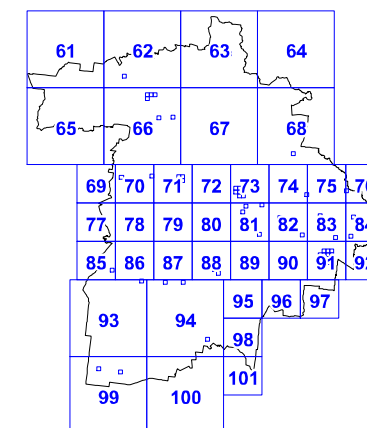
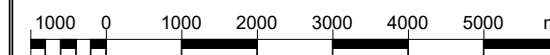
Copyright Western Downs Regional Council 2019

Date Generated: 22/08/2019

Revision 2.0

Geocentric Datum of Australia 1994 (GDA94)

Approx Scale @ A3: 1:100,000



- Legend**
- | | | | |
|--|---|--|-------------------|
| | Community Facilities Zone | | Property Boundary |
| | Local Centre Zone | | Waterway |
| | District Centre Zone | | Council Boundary |
| | Major Centre Zone | | |
| | Low Density Residential Zone | | |
| | Medium Density Residential Zone | | |
| | Low Impact Industry Zone | | |
| | Medium Impact Industry Zone | | |
| | High Impact Industry Zone | | |
| | Recreation and Open Space Zone | | |
| | Rural Residential Zone
Rural Residential 4000 Precinct | | |
| | Rural Residential Zone
Rural Residential 8000 Precinct | | |
| | Rural Residential Zone
Rural Residential 20000 Precinct | | |
| | Rural Zone | | |
| | Rural Zone
Rural 10 Precinct | | |
| | Rural Zone
Rural 100 Precinct | | |
| | Township Zone | | |
| | Township Zone
Mowbullan - Bunya Mountains Tourist Precinct | | |
| | Western Downs Health Precinct | | |
| | Refer to Schedule 4 | | |
| | Mixed Use | | |

**Western Downs Regional Council
(C) The State of Queensland
Department of Natural Resources and Mines (DNRM) [2019]**

DISCLAIMER: Users of the information recorded in this document (the Information) accept all responsibility and risk associated with the use of the Information and should seek professional advice in relation to dealings with property.

Despite Department of Natural Resources and Mines (DNRM)'s best efforts, DNRM makes no representations or warranties in relation to the Information, and, to the extent permitted by law, exclude or limit all warranties relating to correctness, accuracy, reliability, completeness or currency and all liability for any direct, indirect and consequential costs, losses, damages and expenses incurred in any way (including but not limited to that arising from negligence) in connection with any use of our reliance on the Information.

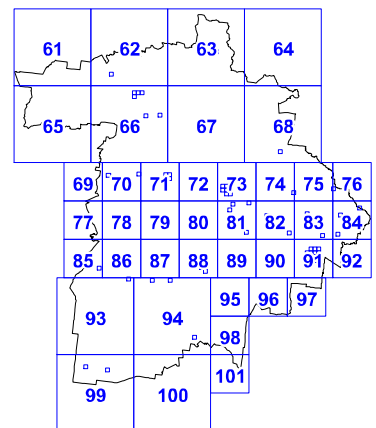

Copyright Western Downs Regional Council 2019

Date Generated: 22/08/2019

Revision 2.0

Geocentric Datum of Australia 1994 (GDA94)

Approx Scale @ A3: 1:100,000



- Legend**
- | | | | |
|--|--|--|-------------------|
| | Community Facilities Zone | | Property Boundary |
| | Local Centre Zone | | Waterway |
| | District Centre Zone | | Council Boundary |
| | Major Centre Zone | | |
| | Low Density Residential Zone | | |
| | Medium Density Residential Zone | | |
| | Low Impact Industry Zone | | |
| | Medium Impact Industry Zone | | |
| | High Impact Industry Zone | | |
| | Recreation and Open Space Zone | | |
| | Rural Residential Zone
Rural Residential 4000 Precinct | | |
| | Rural Residential Zone
Rural Residential 8000 Precinct | | |
| | Rural Residential Zone
Rural Residential 20000 Precinct | | |
| | Rural Zone | | |
| | Rural Zone
Rural 10 Precinct | | |
| | Rural Zone
Rural 100 Precinct | | |
| | Township Zone | | |
| | Township Zone
Mowbrall - Bunya Mountains Tourist Precinct | | |
| | Western Downs Health Precinct | | |
| | Refer to Schedule 4 | | |
| | Mixed Use | | |

**Western Downs Regional Council
(C) The State of Queensland
Department of Natural Resources and Mines (DNRM) [2019]**

DISCLAIMER: Users of the information recorded in this document (the Information) accept all responsibility and risk associated with the use of the Information and should seek professional advice in relation to dealings with property.

Despite Department of Natural Resources and Mines (DNRM)'s best efforts, DNRM makes no representations or warranties in relation to the Information, and, to the extent permitted by law, exclude or limit all warranties relating to correctness, accuracy, reliability, completeness or currency and all liability for any direct, indirect and consequential costs, losses, damages and expenses incurred in any way (including but not limited to that arising from negligence) in connection with any use of our reliance on the Information.

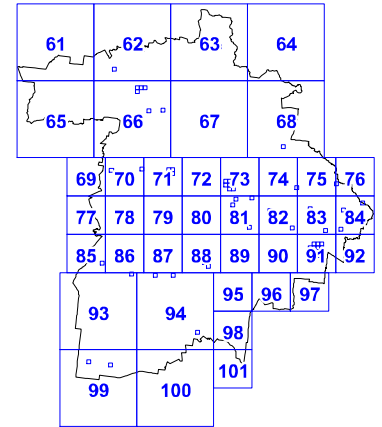
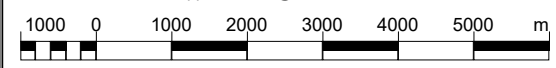
Copyright Western Downs Regional Council 2019

Date Generated: 22/08/2019

Revision 2.0

Geocentric Datum of Australia 1994 (GDA94)

Approx Scale @ A3: 1:100,000



Legend

- Community Facilities Zone
- Local Centre Zone
- District Centre Zone
- Major Centre Zone
- Low Density Residential Zone
- Medlum Density Residential Zone
- Low Impact Industry Zone
- Medium Impact Industry Zone
- High Impact Industry Zone
- Recreation and Open Space Zone
- RR4 Rural Residential Zone
Rural Residential 4000 Precinct
- RR8 Rural Residential Zone
Rural Residential 8000 Precinct
- RR20 Rural Residential Zone
Rural Residential 20000 Precinct
- Rural Zone
- R10 Rural Zone
Rural 10 Precinct
- R100 Rural Zone
Rural 100 Precinct
- Township Zone
- TT Township Zone
Mowbullan - Bunya Mountains Tourist Precinct
- Western Downs Health Precinct
- Refer to Schedule 4
- Mixed Use
- Property Boundary
- Waterway
- Council Boundary

Western Downs Regional Council
(C) The State of Queensland
Department of Natural Resources and Mines (DNRM) [2019]

DISCLAIMER: Users of the information recorded in this document (the Information) accept all responsibility and risk associated with the use of the Information and should seek professional advice in relation to dealings with property.

Despite Department of Natural Resources and Mines (DNRM)'s best efforts, DNRM makes no representations or warranties in relation to the Information, and, to the extent permitted by law, exclude or limit all warranties relating to correctness, accuracy, reliability, completeness or currency and all liability for any direct, indirect and consequential costs, losses, damages and expenses incurred in any way (including but not limited to that arising from negligence) in connection with any use of our reliance on the Information.

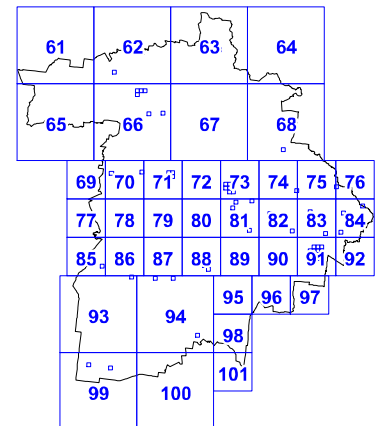

Copyright Western Downs Regional Council 2019

Date Generated: 22/08/2019

Revision 2.0

Geocentric Datum of Australia 1994 (GDA94)

Approx Scale @ A3: 1:100,000



Legend

- | | | | |
|--|---|--|-------------------|
| | Community Facilities Zone | | Property Boundary |
| | Local Centre Zone | | Waterway |
| | District Centre Zone | | Council Boundary |
| | Major Centre Zone | | |
| | Low Density Residential Zone | | |
| | Medium Density Residential Zone | | |
| | Low Impact Industry Zone | | |
| | Medium Impact Industry Zone | | |
| | High Impact Industry Zone | | |
| | Recreation and Open Space Zone | | |
| | Rural Residential Zone
Rural Residential 4000 Precinct | | |
| | Rural Residential Zone
Rural Residential 8000 Precinct | | |
| | Rural Residential Zone
Rural Residential 20000 Precinct | | |
| | Rural Zone | | |
| | Rural Zone
Rural 10 Precinct | | |
| | Rural Zone
Rural 100 Precinct | | |
| | Township Zone | | |
| | Township Zone
Mowbullan - Bunya Mountains Tourist Precinct | | |
| | Western Downs Health Precinct | | |
| | Refer to Schedule 4 | | |
| | Mixed Use | | |

**Western Downs Regional Council
(C) The State of Queensland
Department of Natural Resources and Mines (DNRM) [2019]**

DISCLAIMER: Users of the information recorded in this document (the Information) accept all responsibility and risk associated with the use of the Information and should seek professional advice in relation to dealings with property.

Despite Department of Natural Resources and Mines (DNRM)'s best efforts, DNRM makes no representations or warranties in relation to the Information, and, to the extent permitted by law, exclude or limit all warranties relating to correctness, accuracy, reliability, completeness or currency and all liability for any direct, indirect and consequential costs, losses, damages and expenses incurred in any way (including but not limited to that arising from negligence) in connection with any use of our reliance on the Information.

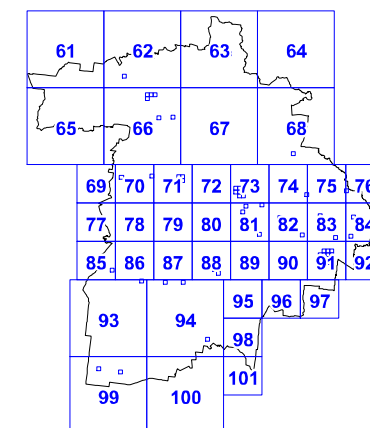
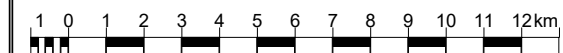
Copyright Western Downs Regional Council 2019

Date Generated: 22/08/2019

























Revision 2.0

Geocentric Datum of Australia 1994 (GDA94)

Approx Scale @ A3: 1:200,000



Legend

- | | | | |
|---|---|---|-------------------|
|  | Community Facilities Zone |  | Property Boundary |
|  | Local Centre Zone |  | Waterway |
|  | District Centre Zone |  | Council Boundary |
|  | Major Centre Zone | | |
|  | Low Density Residential Zone | | |
|  | Medium Density Residential Zone | | |
|  | Low Impact Industry Zone | | |
|  | Medium Impact Industry Zone | | |
|  | High Impact Industry Zone | | |
|  | Recreation and Open Space Zone | | |
|  | Rural Residential Zone
Rural Residential 4000 Precinct | | |
|  | Rural Residential Zone
Rural Residential 8000 Precinct | | |
|  | Rural Residential Zone
Rural Residential 20000 Precinct | | |
|  | Rural Zone | | |
|  | Rural Zone
Rural 10 Precinct | | |
|  | Rural Zone
Rural 100 Precinct | | |
|  | Township Zone | | |
|  | Township Zone
Mowbullan - Bunya Mountains Tourist Precinct | | |
|  | Western Downs Health Precinct | | |
|  | Refer to Schedule 4 | | |
|  | Mixed Use | | |

**Western Downs Regional Council
(C) The State of Queensland
Department of Natural Resources and Mines (DNRM) [2019]**

DISCLAIMER: Users of the information recorded in this document (the Information) accept all responsibility and risk associated with the use of the Information and should seek professional advice in relation to dealings with property.

Despite Department of Natural Resources and Mines (DNRM)'s best efforts, DNRM makes no representations or warranties in relation to the Information, and, to the extent permitted by law, exclude or limit all warranties relating to correctness, accuracy, reliability, completeness or currency and all liability for any direct, indirect and consequential costs, losses, damages and expenses incurred in any way (including but not limited to that arising from negligence) in connection with any use of our reliance on the Information.

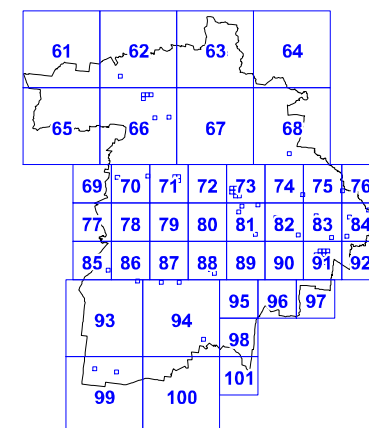
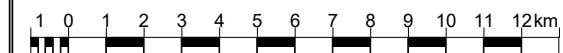
Copyright Western Downs Regional Council 2019

























Date Generated: 22/08/2019

Revision 2.0

Geocentric Datum of Australia 1994 (GDA94)

Approx Scale @ A3: 1:200,000



- Legend**
- | | | | |
|---|---|---|-------------------|
|  | Community Facilities Zone |  | Property Boundary |
|  | Local Centre Zone |  | Waterway |
|  | District Centre Zone |  | Council Boundary |
|  | Major Centre Zone | | |
|  | Low Density Residential Zone | | |
|  | Medium Density Residential Zone | | |
|  | Low Impact Industry Zone | | |
|  | Medium Impact Industry Zone | | |
|  | High Impact Industry Zone | | |
|  | Recreation and Open Space Zone | | |
|  | Rural Residential Zone
Rural Residential 4000 Precinct | | |
|  | Rural Residential Zone
Rural Residential 8000 Precinct | | |
|  | Rural Residential Zone
Rural Residential 20000 Precinct | | |
|  | Rural Zone | | |
|  | Rural Zone
Rural 10 Precinct | | |
|  | Rural Zone
Rural 100 Precinct | | |
|  | Township Zone | | |
|  | Township Zone
Mowbullan - Bunya Mountains Tourist Precinct | | |
|  | Western Downs Health Precinct | | |
|  | Refer to Schedule 4 | | |
|  | Mixed Use | | |

**Western Downs Regional Council
(C) The State of Queensland
Department of Natural Resources and Mines (DNRM) [2019]**

DISCLAIMER: Users of the information recorded in this document (the Information) accept all responsibility and risk associated with the use of the Information and should seek professional advice in relation to dealings with property.

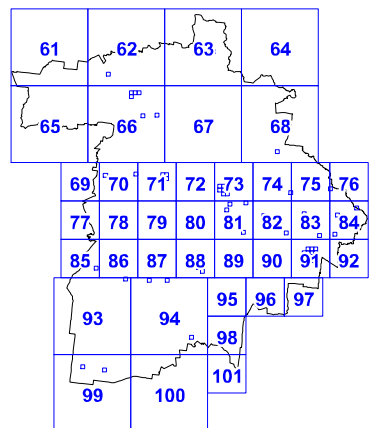
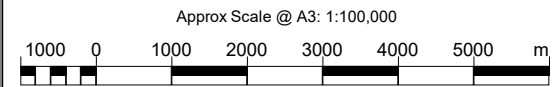
Despite Department of Natural Resources and Mines (DNRM)'s best efforts, DNRM makes no representations or warranties in relation to the Information, and, to the extent permitted by law, exclude or limit all warranties relating to correctness, accuracy, reliability, completeness or currency and all liability for any direct, indirect and consequential costs, losses, damages and expenses incurred in any way (including but not limited to that arising from negligence) in connection with any use of our reliance on the Information.

























Copyright Western Downs Regional Council 2019

Date Generated: 22/08/2019

Revision 2.0

Geocentric Datum of Australia 1994 (GDA94)



- Legend**
- | | | | |
|---|---|---|-------------------|
|  | Community Facilities Zone |  | Property Boundary |
|  | Local Centre Zone |  | Waterway |
|  | District Centre Zone |  | Council Boundary |
|  | Major Centre Zone | | |
|  | Low Density Residential Zone | | |
|  | Medium Density Residential Zone | | |
|  | Low Impact Industry Zone | | |
|  | Medium Impact Industry Zone | | |
|  | High Impact Industry Zone | | |
|  | Recreation and Open Space Zone | | |
|  | Rural Residential Zone
Rural Residential 4000 Precinct | | |
|  | Rural Residential Zone
Rural Residential 8000 Precinct | | |
|  | Rural Residential Zone
Rural Residential 20000 Precinct | | |
|  | Rural Zone | | |
|  | Rural Zone
Rural 10 Precinct | | |
|  | Rural Zone
Rural 100 Precinct | | |
|  | Township Zone | | |
|  | Township Zone
Mowbullan - Bunya Mountains Tourist Precinct | | |
|  | Western Downs Health Precinct | | |
|  | Refer to Schedule 4 | | |
|  | Mixed Use | | |

Western Downs Regional Council
(C) The State of Queensland
Department of Natural Resources and Mines (DNRM) [2019]

DISCLAIMER: Users of the information recorded in this document (the Information) accept all responsibility and risk associated with the use of the Information and should seek professional advice in relation to dealings with property.

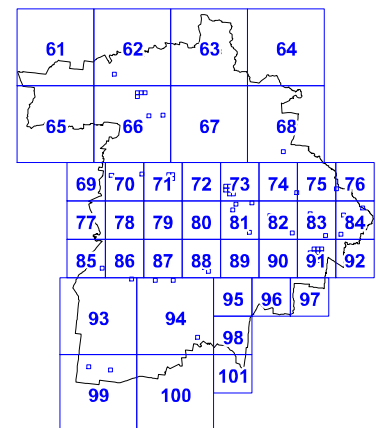
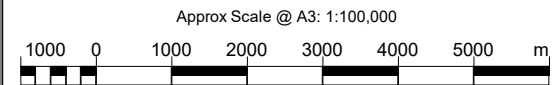
Despite Department of Natural Resources and Mines (DNRM)'s best efforts, DNRM makes no representations or warranties in relation to the Information, and, to the extent permitted by law, exclude or limit all warranties relating to correctness, accuracy, reliability, completeness or currency and all liability for any direct, indirect and consequential costs, losses, damages and expenses incurred in any way (including but not limited to that arising from negligence) in connection with any use of our reliance on the Information.

























Copyright Western Downs Regional Council 2019

Date Generated: 22/08/2019

Revision 2.0

Geocentric Datum of Australia 1994 (GDA94)



- Legend**
- | | | | |
|---|---|---|-------------------|
|  | Community Facilities Zone |  | Property Boundary |
|  | Local Centre Zone |  | Waterway |
|  | District Centre Zone |  | Council Boundary |
|  | Major Centre Zone | | |
|  | Low Density Residential Zone | | |
|  | Medium Density Residential Zone | | |
|  | Low Impact Industry Zone | | |
|  | Medium Impact Industry Zone | | |
|  | High Impact Industry Zone | | |
|  | Recreation and Open Space Zone | | |
|  | Rural Residential Zone
Rural Residential 4000 Precinct | | |
|  | Rural Residential Zone
Rural Residential 8000 Precinct | | |
|  | Rural Residential Zone
Rural Residential 20000 Precinct | | |
|  | Rural Zone | | |
|  | Rural Zone
Rural 10 Precinct | | |
|  | Rural Zone
Rural 100 Precinct | | |
|  | Township Zone | | |
|  | Township Zone
Mowbullan - Bunya Mountains Tourist Precinct | | |
|  | Western Downs Health Precinct | | |
|  | Refer to Schedule 4 | | |
|  | Mixed Use | | |

Western Downs Regional Council
(C) The State of Queensland
Department of Natural Resources and Mines (DNRM) [2019]

DISCLAIMER: Users of the information recorded in this document (the Information) accept all responsibility and risk associated with the use of the Information and should seek professional advice in relation to dealings with property.

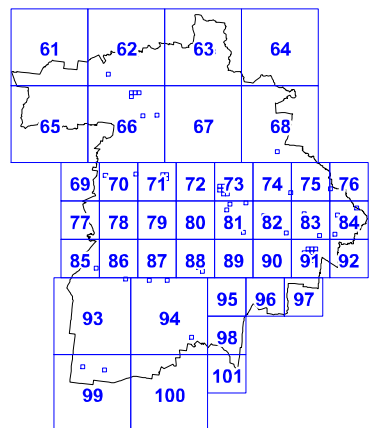
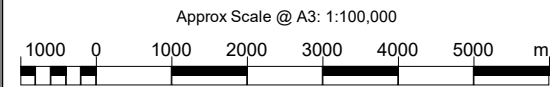
Despite Department of Natural Resources and Mines (DNRM)'s best efforts, DNRM makes no representations or warranties in relation to the Information, and, to the extent permitted by law, exclude or limit all warranties relating to correctness, accuracy, reliability, completeness or currency and all liability for any direct, indirect and consequential costs, losses, damages and expenses incurred in any way (including but not limited to that arising from negligence) in connection with any use of our reliance on the Information.

Copyright Western Downs Regional Council 2019

























Date Generated: 22/08/2019

Revision 2.0

Geocentric Datum of Australia 1994 (GDA94)



Legend

- | | | | |
|---|---|---|-------------------|
|  | Community Facilities Zone |  | Property Boundary |
|  | Local Centre Zone |  | Waterway |
|  | District Centre Zone |  | Council Boundary |
|  | Major Centre Zone | | |
|  | Low Density Residential Zone | | |
|  | Medium Density Residential Zone | | |
|  | Low Impact Industry Zone | | |
|  | Medium Impact Industry Zone | | |
|  | High Impact Industry Zone | | |
|  | Recreation and Open Space Zone | | |
|  | Rural Residential Zone
Rural Residential 4000 Precinct | | |
|  | Rural Residential Zone
Rural Residential 8000 Precinct | | |
|  | Rural Residential Zone
Rural Residential 20000 Precinct | | |
|  | Rural Zone | | |
|  | Rural Zone
Rural 10 Precinct | | |
|  | Rural Zone
Rural 100 Precinct | | |
|  | Township Zone | | |
|  | Township Zone
Mowbullan - Burya Mountains Tourist Precinct | | |
|  | Western Downs Health Precinct | | |
|  | Refer to Schedule 4 | | |
|  | Mixed Use | | |

Western Downs Regional Council
(C) The State of Queensland
Department of Natural Resources and Mines (DNRM) [2019]

DISCLAIMER: Users of the information recorded in this document (the Information) accept all responsibility and risk associated with the use of the Information and should seek professional advice in relation to dealings with property.

Despite Department of Natural Resources and Mines (DNRM)'s best efforts, DNRM makes no representations or warranties in relation to the Information, and, to the extent permitted by law, exclude or limit all warranties relating to correctness, accuracy, reliability, completeness or currency and all liability for any direct, indirect and consequential costs, losses, damages and expenses incurred in any way (including but not limited to that arising from negligence) in connection with any use of our reliance on the Information.

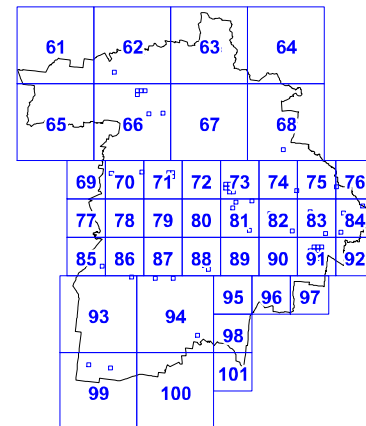
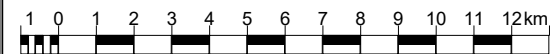
Copyright Western Downs Regional Council 2019

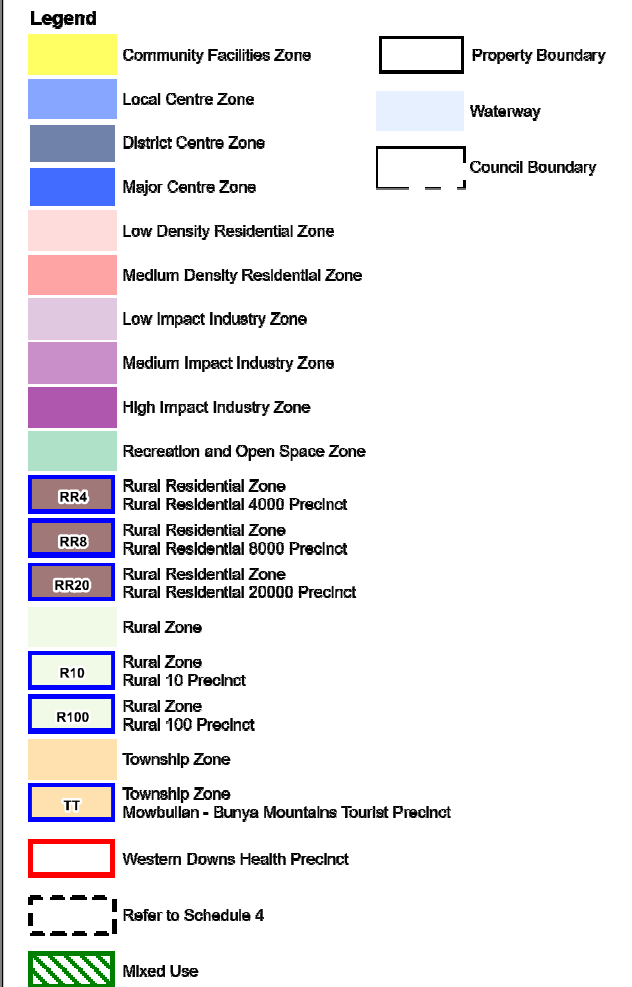
Date Generated: 22/08/2019

Revision 2.0

Geocentric Datum of Australia 1994 (GDA94)

Approx Scale @ A3: 1:200,000





Western Downs Regional Council
(C) The State of Queensland
Department of Natural Resources and Mines (DNRM) [2019]

DISCLAIMER: Users of the information recorded in this document (the Information) accept all responsibility and risk associated with the use of the Information and should seek professional advice in relation to dealings with property.

Despite Department of Natural Resources and Mines (DNRM) its best efforts, DNRM makes no representations or warranties in relation to the Information, and, to the extent permitted by law, exclude or limit all warranties relating to correctness, accuracy, reliability, completeness or currency and all liability for any direct, indirect and consequential costs, losses, damages and expenses incurred in any way (including but not limited to that arising from negligence) in connection with any use of our reliance on the Information.

Copyright Western Downs Regional Council 2019

Date Generated: 22/08/2019

Revision 2.0

Geocentric Datum of Australia 1994 (GDA94)

Approx Scale @ A3: 1:200,000

