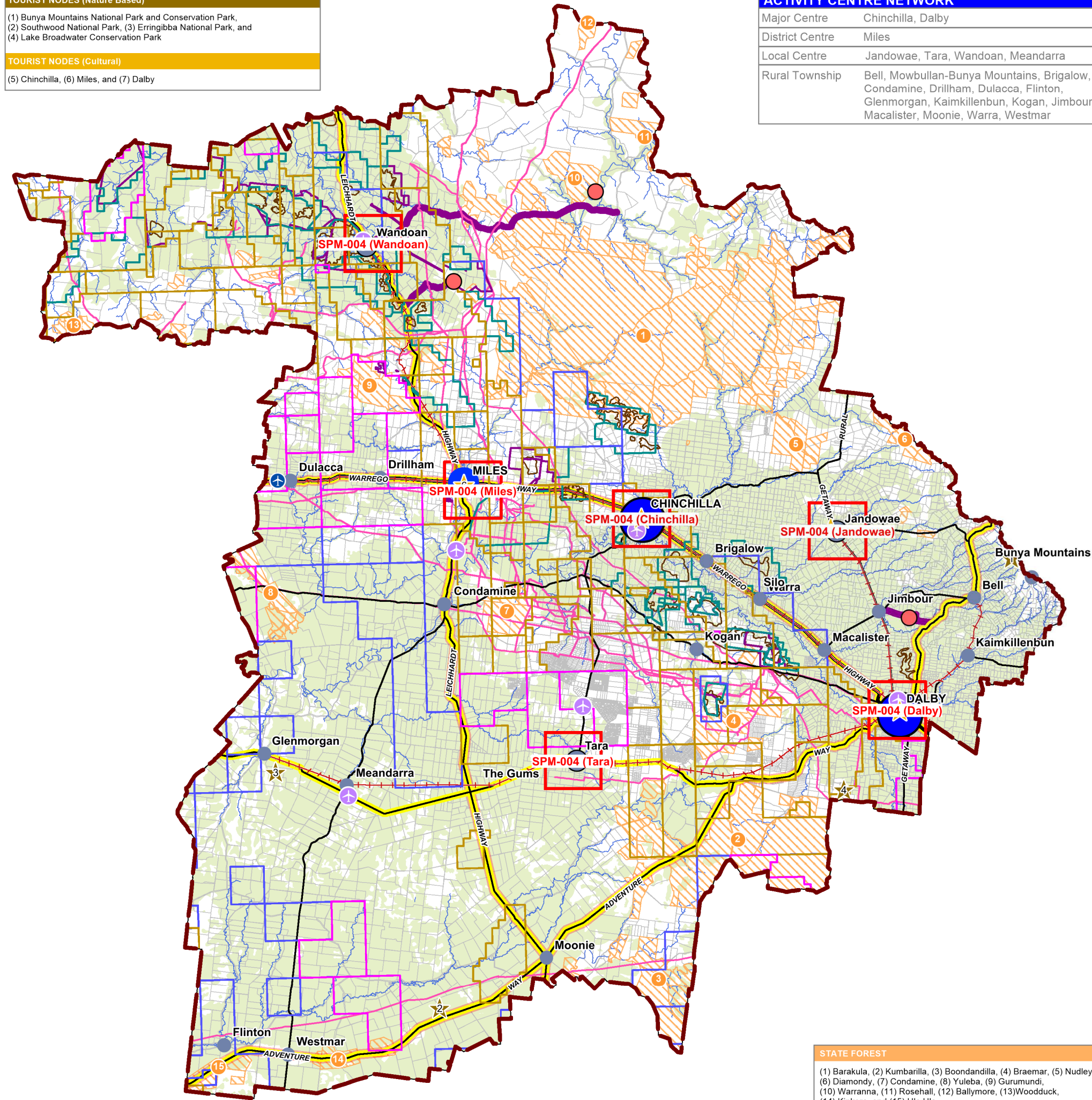


TOURIST NODES (Nature Based)
(1) Bunya Mountains National Park and Conservation Park, (2) Southwood National Park, (3) Erringibba National Park, and (4) Lake Broadwater Conservation Park
TOURIST NODES (Cultural)
(5) Chinchilla, (6) Miles, and (7) Dalby

ACTIVITY CENTRE NETWORK	
Major Centre	Chinchilla, Dalby
District Centre	Miles
Local Centre	Jandowae, Tara, Wandoan, Meandarra
Rural Township	Bell, Mowbullar-Bunya Mountains, Brigalow, Condamine, Drillham, Dulacca, Flinton, Glenmorgan, Kaimkillenbun, Kogan, Jimbour, Macalister, Moonie, Warra, Westmar



STATE FOREST
(1) Barakula, (2) Kumbarilla, (3) Boondandilla, (4) Braemar, (5) Nudley, (6) Diamondy, (7) Condamine, (8) Yuleba, (9) Gurumundi, (10) Warranna, (11) Rosehall, (12) Ballymore, (13) Woodduck, (14) Kinkora, and (15) Ula Ula

WESTERN DOWNS REGIONAL COUNCIL

Western Downs Regional Council

Strategic Plan

Economic Development & Natural Resources

Major Centre

District Centre

Local Centre

Rural Settlement

Mineral Development Licence

Mining Lease

Coal Resource Area

Potential Commercial Area

Petroleum Lease

Authority to Prospect

Key Resource Area

State Forest

Agricultural Land Classification

Petroleum or Gas Pipeline

Tourist Node-Cultural

Tourist Node-Nature Based

Freight Route

Haulage Route

Scenic Route

Highway

Main Road

Railway Network

Airport Enterprise Area

Landing Area

Waterway

Cadastre

Western Downs Regional Council Boundary

Western Downs Regional Council
(C) The State of Queensland
Department of Natural Resources and Mines (DNRM) [2019]

DISCLAIMER: Users of the information recorded in this document (the Information) accept all responsibility and risk associated with the use of the Information and should seek professional advice in relation to dealings with property.

Despite Department of Natural Resources and Mines (DNRM)'s best efforts, DNRM makes no representations or warranties in relation to the Information, and, to the extent permitted by law, exclude or limit all warranties relating to correctness, accuracy, reliability, completeness or currency and all liability for any direct, indirect and consequential costs, losses, damages and expenses incurred in any way (including but not limited to that arising from negligence) in connection with any use of our reliance on the Information.

Base data includes data supplied by Chenoweth Environmental Planning and Landscape Architecture (Vegetation Protection Analysis September 2010)

Copyright Western Downs Regional Council 2019

Date Generated: 12/08/2019

Revision 1.0

Geocentric Datum of Australia 1994 (GDA94)

Approx Scale @ A3: 1:1,000,000

20000000040000

Kilometers

N

SPM-004.1




























SPM-004.2

SPM-004.3

SPM-004.4

SPM-004

Legend

- | | | | |
|---|----------------------------------|---|---|
|  | Major Centre |  | Freight Route |
|  | District Centre |  | Haulage Route |
|  | Local Centre |  | Scenic Route |
|  | Rural Settlement |  | Highway |
|  | Mineral Development Licence |  | Main Road |
|  | Mining Lease |  | Railway Network |
|  | Coal Resource Area |  | Airport Enterprise Area |
|  | Potential Commercial Area |  | Landing Ground |
|  | Petroleum Lease |  | Waterway |
|  | Authority to Prospect |  | Cadastre |
|  | Key Resource Area |  | Western Downs Regional Council Boundary |
|  | State Forest | | |
|  | Agricultural Land Classification | | |
|  | Petroleum or Gas Pipeline | | |
|  | Tourist Node-Nature Based | | |
|  | Tourist Node-Cultural | | |

Western Downs Regional Council
(C) The State of Queensland
Department of Natural Resources and Mines (DNRM) [2019]

DISCLAIMER: Users of the information recorded in this document (the Information) accept all responsibility and risk associated with the use of the Information and should seek professional advice in relation to dealings with property.

Despite Department of Natural Resources and Mines (DNRM)'s best efforts, DNRM makes no representations or warranties in relation to the Information, and, to the extent permitted by law, exclude or limit all warranties relating to correctness, accuracy, reliability, completeness or currency and all liability for any direct, indirect and consequential costs, losses, damages and expenses incurred in any way (including but not limited to that arising from negligence) in connection with any use of our reliance on the Information.

Base data includes data supplied by Chenoweth Environmental Planning and Landscape Architecture (Vegetation Protection Analysis September 2010)

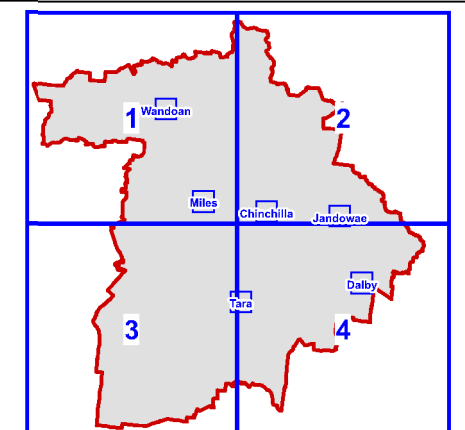

Copyright Western Downs Regional Council 2019

Date Generated: 12/08/2019

Revision 1.0




























Geocentric Datum of Australia 1994 (GDA94)

Approx Scale @ A3: 1:50,000



SPM-004 (Wandoan)

Legend

- | | | | |
|---|----------------------------------|---|---|
|  | Major Centre |  | Freight Route |
|  | District Centre |  | Haulage Route |
|  | Local Centre |  | Scenic Route |
|  | Rural Settlement |  | Highway |
|  | Mineral Development Licence |  | Main Road |
|  | Mining Lease |  | Railway Network |
|  | Coal Resource Area |  | Airport Enterprise Area |
|  | Potential Commercial Area |  | Landing Ground |
|  | Petroleum Lease |  | Waterway |
|  | Authority to Prospect |  | Cadastre |
|  | Key Resource Area |  | Western Downs Regional Council Boundary |
|  | State Forest | | |
|  | Agricultural Land Classification | | |
|  | Petroleum or Gas Pipeline | | |
|  | Tourist Node-Nature Based | | |
|  | Tourist Node-Cultural | | |

Western Downs Regional Council
(C) The State of Queensland
Department of Natural Resources and Mines (DNRM) [2019]

DISCLAIMER: Users of the information recorded in this document (the Information) accept all responsibility and risk associated with the use of the Information and should seek professional advice in relation to dealings with property.

Despite Department of Natural Resources and Mines (DNRM)'s best efforts, DNRM makes no representations or warranties in relation to the Information, and, to the extent permitted by law, exclude or limit all warranties relating to correctness, accuracy, reliability, completeness or currency and all liability for any direct, indirect and consequential costs, losses, damages and expenses incurred in any way (including but not limited to that arising from negligence) in connection with any use of our reliance on the Information.

Base data includes data supplied by Chenoweth Environmental Planning and Landscape Architecture (Vegetation Protection Analysis September 2010)

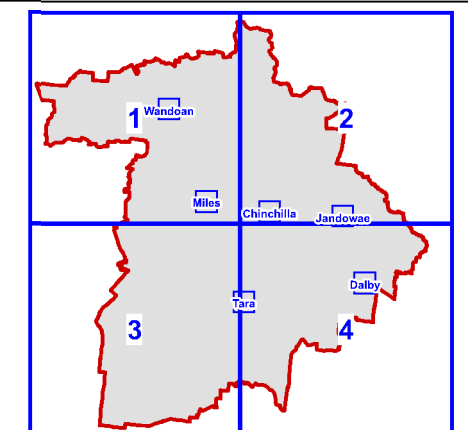

Copyright Western Downs Regional Council 2019

Date Generated: 12/08/2019

Revision 1.0




























Geocentric Datum of Australia 1994 (GDA94)

Approx Scale @ A3: 1:50,000



SPM-004 (Miles)

Legend

- | | | | |
|---|----------------------------------|---|---|
|  | Major Centre |  | Freight Route |
|  | District Centre |  | Haulage Route |
|  | Local Centre |  | Scenic Route |
|  | Rural Settlement |  | Highway |
|  | Mineral Development Licence |  | Main Road |
|  | Mining Lease |  | Railway Network |
|  | Coal Resource Area |  | Airport Enterprise Area |
|  | Potential Commercial Area |  | Landing Ground |
|  | Petroleum Lease |  | Waterway |
|  | Authority to Prospect |  | Cadastre |
|  | Key Resource Area |  | Western Downs Regional Council Boundary |
|  | State Forest | | |
|  | Agricultural Land Classification | | |
|  | Petroleum or Gas Pipeline | | |
|  | Tourist Node-Nature Based | | |
|  | Tourist Node-Cultural | | |

Western Downs Regional Council
(C) The State of Queensland
Department of Natural Resources and Mines (DNRM) [2019]

DISCLAIMER: Users of the information recorded in this document (the Information) accept all responsibility and risk associated with the use of the Information and should seek professional advice in relation to dealings with property.

Despite Department of Natural Resources and Mines (DNRM)'s best efforts, DNRM makes no representations or warranties in relation to the Information, and, to the extent permitted by law, exclude or limit all warranties relating to correctness, accuracy, reliability, completeness or currency and all liability for any direct, indirect and consequential costs, losses, damages and expenses incurred in any way (including but not limited to that arising from negligence) in connection with any use of our reliance on the Information.

Base data includes data supplied by Chenoweth Environmental Planning and Landscape Architecture (Vegetation Protection Analysis September 2010)

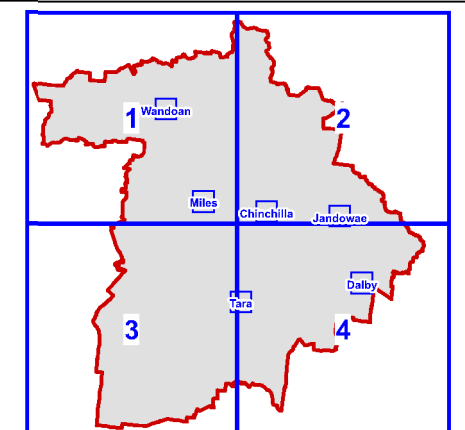

Copyright Western Downs Regional Council 2019

Date Generated: 12/08/2019

Revision 1.0


























Geocentric Datum of Australia 1994 (GDA94)

Approx Scale @ A3: 1:50,000



SPM-004 (Chinchilla)

Legend

- | | | | |
|---|----------------------------------|---|---|
|  | Major Centre |  | Freight Route |
|  | District Centre |  | Haulage Route |
|  | Local Centre |  | Scenic Route |
|  | Rural Settlement |  | Highway |
|  | Mineral Development Licence |  | Main Road |
|  | Mining Lease |  | Railway Network |
|  | Coal Resource Area |  | Airport Enterprise Area |
|  | Potential Commercial Area |  | Landing Ground |
|  | Petroleum Lease |  | Waterway |
|  | Authority to Prospect |  | Cadastre |
|  | Key Resource Area |  | Western Downs Regional Council Boundary |
|  | State Forest | | |
|  | Agricultural Land Classification | | |
|  | Petroleum or Gas Pipeline | | |
|  | Tourist Node-Nature Based | | |
|  | Tourist Node-Cultural | | |

Western Downs Regional Council
(C) The State of Queensland
Department of Natural Resources and Mines (DNRM) [2019]

DISCLAIMER: Users of the information recorded in this document (the Information) accept all responsibility and risk associated with the use of the Information and should seek professional advice in relation to dealings with property.

Despite Department of Natural Resources and Mines (DNRM)'s best efforts, DNRM makes no representations or warranties in relation to the Information, and, to the extent permitted by law, exclude or limit all warranties relating to correctness, accuracy, reliability, completeness or currency and all liability for any direct, indirect and consequential costs, losses, damages and expenses incurred in any way (including but not limited to that arising from negligence) in connection with any use of our reliance on the Information.

Base data includes data supplied by Chenoweth Environmental Planning and Landscape Architecture (Vegetation Protection Analysis September 2010)

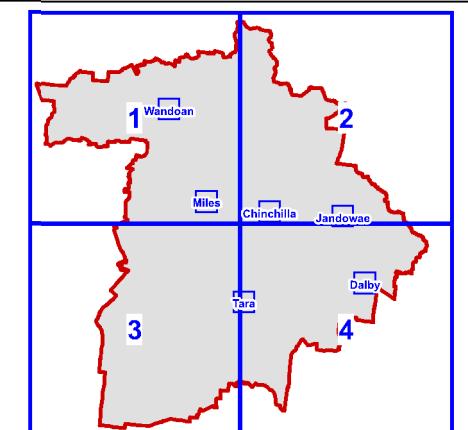

Copyright Western Downs Regional Council 2019

Date Generated: 12/08/2019

Revision 1.0




























Geocentric Datum of Australia 1994 (GDA94)

Approx Scale @ A3: 1:50,000



SPM-004 (Dalby)

Legend

- | | | | |
|---|----------------------------------|---|---|
|  | Major Centre |  | Freight Route |
|  | District Centre |  | Haulage Route |
|  | Local Centre |  | Scenic Route |
|  | Rural Settlement |  | Highway |
|  | Mineral Development Licence |  | Main Road |
|  | Mining Lease |  | Railway Network |
|  | Coal Resource Area |  | Airport Enterprise Area |
|  | Potential Commercial Area |  | Landing Ground |
|  | Petroleum Lease |  | Waterway |
|  | Authority to Prospect |  | Cadastre |
|  | Key Resource Area |  | Western Downs Regional Council Boundary |
|  | State Forest | | |
|  | Agricultural Land Classification | | |
|  | Petroleum or Gas Pipeline | | |
|  | Tourist Node-Nature Based | | |
|  | Tourist Node-Cultural | | |

**Western Downs Regional Council
(C) The State of Queensland
Department of Natural Resources and Mines (DNRM) [2019]**

DISCLAIMER: Users of the information recorded in this document (the Information) accept all responsibility and risk associated with the use of the Information and should seek professional advice in relation to dealings with property.

Despite Department of Natural Resources and Mines (DNRM)'s best efforts, DNRM makes no representations or warranties in relation to the Information, and, to the extent permitted by law, exclude or limit all warranties relating to correctness, accuracy, reliability, completeness or currency and all liability for any direct, indirect and consequential costs, losses, damages and expenses incurred in any way (including but not limited to that arising from negligence) in connection with any use of our reliance on the Information.

Base data includes data supplied by Chenoweth Environmental Planning and Landscape Architecture (Vegetation Protection Analysis September 2010)

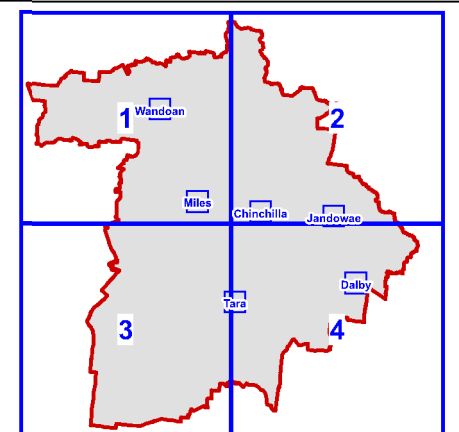

Copyright Western Downs Regional Council 2019

Date Generated: 12/08/2019

Revision 1.0

Geocentric Datum of Australia 1994 (GDA94)

Approx Scale @ A3: 1:50,000



Legend

- | | | | |
|--|----------------------------------|--|---|
| | Major Centre | | Freight Route |
| | District Centre | | Haulage Route |
| | Local Centre | | Scenic Route |
| | Rural Settlement | | Highway |
| | Mineral Development Licence | | Main Road |
| | Mining Lease | | Railway Network |
| | Coal Resource Area | | Airport Enterprise Area |
| | Potential Commercial Area | | Landing Ground |
| | Petroleum Lease | | Waterway |
| | Authority to Prospect | | Cadastre |
| | Key Resource Area | | Western Downs Regional Council Boundary |
| | State Forest | | |
| | Agricultural Land Classification | | |
| | Petroleum or Gas Pipeline | | |
| | Tourist Node-Nature Based | | |
| | Tourist Node-Cultural | | |

Western Downs Regional Council
(C) The State of Queensland
Department of Natural Resources and Mines (DNRM) [2019]

DISCLAIMER: Users of the information recorded in this document (the Information) accept all responsibility and risk associated with the use of the Information and should seek professional advice in relation to dealings with property.

Despite Department of Natural Resources and Mines (DNRM)'s best efforts, DNRM makes no representations or warranties in relation to the Information, and, to the extent permitted by law, exclude or limit all warranties relating to correctness, accuracy, reliability, completeness or currency and all liability for any direct, indirect and consequential costs, losses, damages and expenses incurred in any way (including but not limited to that arising from negligence) in connection with any use of our reliance on the Information.

Base data includes data supplied by Chenoweth Environmental Planning and Landscape Architecture (Vegetation Protection Analysis September 2010)

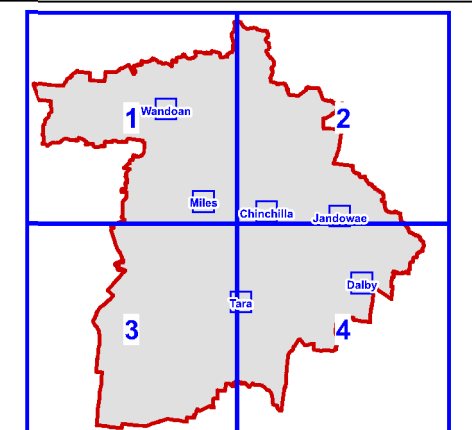
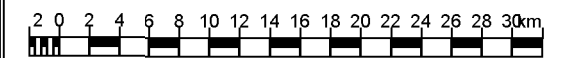
Copyright Western Downs Regional Council 2019

Date Generated: 12/08/2019

Revision 1.0




























Geocentric Datum of Australia 1994 (GDA94)

Approx Scale @ A3: 1:500,000



SPM-004.1

Legend

- | | | | |
|---|----------------------------------|---|---|
|  | Major Centre |  | Freight Route |
|  | District Centre |  | Haulage Route |
|  | Local Centre |  | Scenic Route |
|  | Rural Settlement |  | Highway |
|  | Mineral Development Licence |  | Main Road |
|  | Mining Lease |  | Railway Network |
|  | Coal Resource Area |  | Airport Enterprise Area |
|  | Potential Commercial Area |  | Landing Ground |
|  | Petroleum Lease |  | Waterway |
|  | Authority to Prospect |  | Cadastral |
|  | Key Resource Area |  | Western Downs Regional Council Boundary |
|  | State Forest | | |
|  | Agricultural Land Classification | | |
|  | Petroleum or Gas Pipeline | | |
|  | Tourist Node-Nature Based | | |
|  | Tourist Node-Cultural | | |

**Western Downs Regional Council
(C) The State of Queensland
Department of Natural Resources and Mines (DNRM) [2019]**

DISCLAIMER: Users of the information recorded in this document (the Information) accept all responsibility and risk associated with the use of the Information and should seek professional advice in relation to dealings with property.

Despite Department of Natural Resources and Mines (DNRM)'s best efforts, DNRM makes no representations or warranties in relation to the Information, and, to the extent permitted by law, exclude or limit all warranties relating to correctness, accuracy, reliability, completeness or currency and all liability for any direct, indirect and consequential costs, losses, damages and expenses incurred in any way (including but not limited to that arising from negligence) in connection with any use of our reliance on the Information.

Base data includes data supplied by Chenoweth Environmental Planning and Landscape Architecture (Vegetation Protection Analysis September 2010)

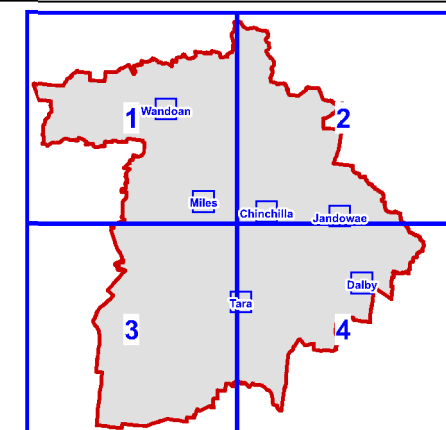
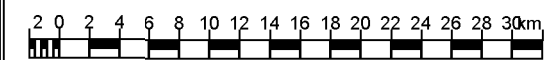
Copyright Western Downs Regional Council 2019

Date Generated: 12/08/2019

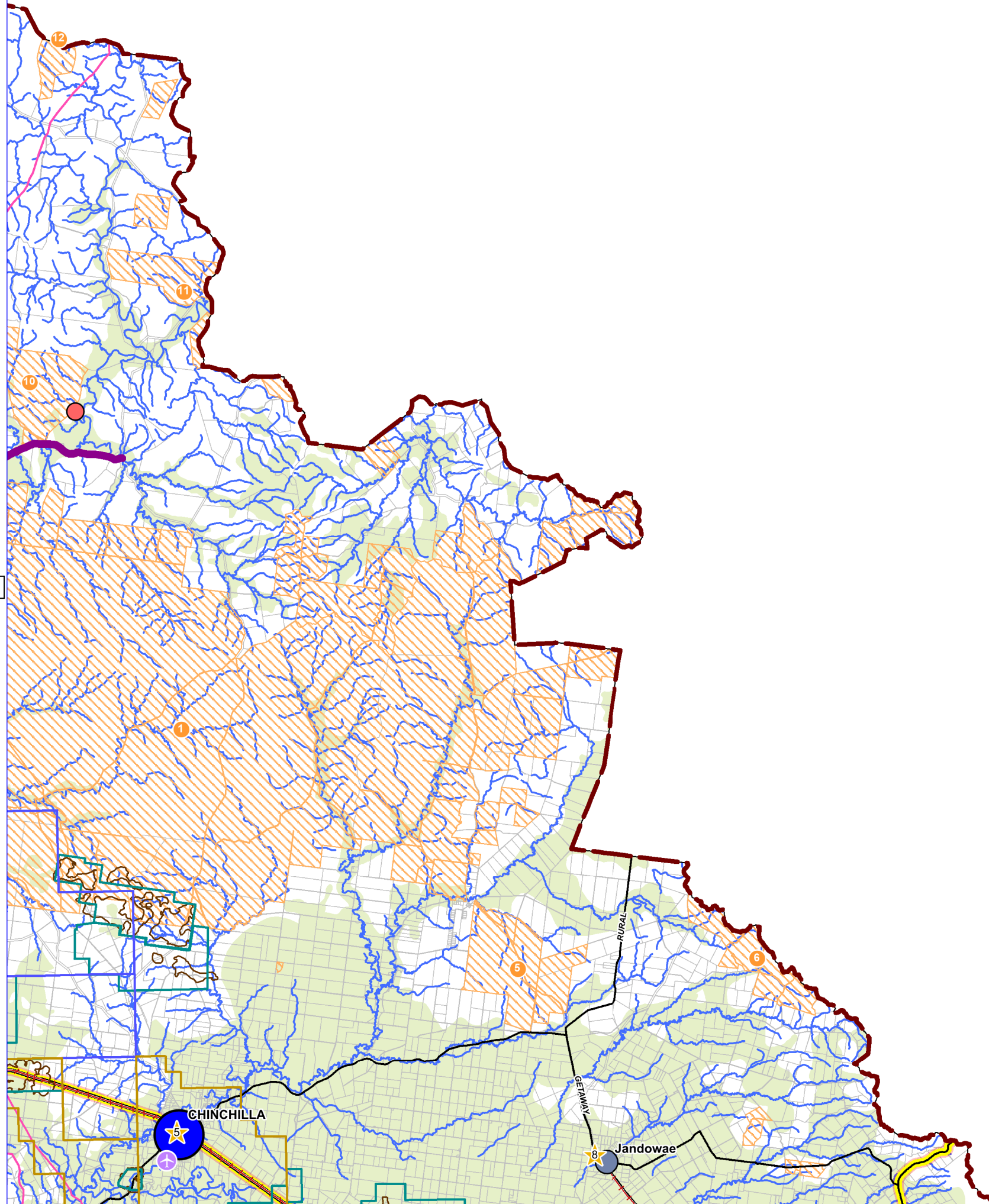
Revision 1.0

Geocentric Datum of Australia 1994 (GDA94)

Approx Scale @ A3: 1:500,000



SPM-004.2



Legend

- | | | | |
|---|----------------------------------|---|---|
|  | Major Centre |  | Freight Route |
|  | District Centre |  | Haulage Route |
|  | Local Centre |  | Scenic Route |
|  | Rural Settlement |  | Highway |
|  | Mineral Development Licence |  | Main Road |
|  | Mining Lease |  | Railway Network |
|  | Coal Resource Area |  | Airport Enterprise Area |
|  | Potential Commercial Area |  | Landing Ground |
|  | Petroleum Lease |  | Waterway |
|  | Authority to Prospect |  | Cadastral |
|  | Key Resource Area |  | Western Downs Regional Council Boundary |
|  | State Forest | | |
|  | Agricultural Land Classification | | |
|  | Petroleum or Gas Pipeline | | |
|  | Tourist Node-Nature Based | | |
|  | Tourist Node-Cultural | | |

Western Downs Regional Council
(C) The State of Queensland
Department of Natural Resources and Mines (DNRM) [2019]

DISCLAIMER: Users of the information recorded in this document (the Information) accept all responsibility and risk associated with the use of the Information and should seek professional advice in relation to dealings with property.

Despite Department of Natural Resources and Mines (DNRM)'s best efforts, DNRM makes no representations or warranties in relation to the Information, and, to the extent permitted by law, exclude or limit all warranties relating to correctness, accuracy, reliability, completeness or currency and all liability for any direct, indirect and consequential costs, losses, damages and expenses incurred in any way (including but not limited to that arising from negligence) in connection with any use of our reliance on the Information.

Base data includes data supplied by Chenoweth Environmental Planning and Landscape Architecture (Vegetation Protection Analysis September 2010)

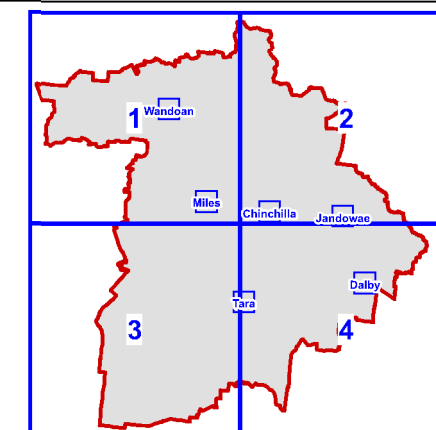
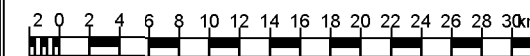
Copyright Western Downs Regional Council 2019

Date Generated: 12/08/2019

Revision 1.0

Geocentric Datum of Australia 1994 (GDA94)

Approx Scale @ A3: 1:500,000



Legend

- Major Centre
- District Centre
- Local Centre
- Rural Settlement
- Mineral Development Licence
- Mining Lease
- Coal Resource Area
- Potential Commercial Area
- Petroleum Lease
- Authority to Prospect
- Key Resource Area
- State Forest
- Agricultural Land Classification
- Petroleum or Gas Pipeline
- Tourist Node-Nature Based
- Tourist Node-Cultural
- Freight Route
- Haulage Route
- Scenic Route
- Highway
- Main Road
- Railway Network
- Airport Enterprise Area
- Landing Ground
- Waterway
- Cadastre
- Western Downs Regional Council Boundary

Western Downs Regional Council
(C) The State of Queensland
Department of Natural Resources and Mines (DNRM) [2019]

DISCLAIMER: Users of the information recorded in this document (the Information) accept all responsibility and risk associated with the use of the Information and should seek professional advice in relation to dealings with property.

Despite Department of Natural Resources and Mines (DNRM)'s best efforts, DNRM makes no representations or warranties in relation to the Information, and, to the extent permitted by law, exclude or limit all warranties relating to correctness, accuracy, reliability, completeness or currency and all liability for any direct, indirect and consequential costs, losses, damages and expenses incurred in any way (including but not limited to that arising from negligence) in connection with any use of our reliance on the Information.

Base data includes data supplied by Chenoweth Environmental Planning and Landscape Architecture (Vegetation Protection Analysis September 2010)

Copyright Western Downs Regional Council 2019

Date Generated: 12/08/2019

Revision 1.0

Geocentric Datum of Australia 1994 (GDA94)

Approx Scale @ A3: 1:500,000

