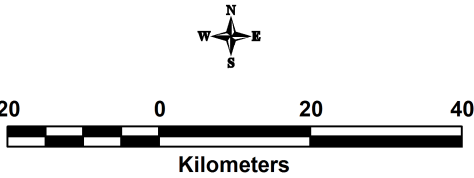
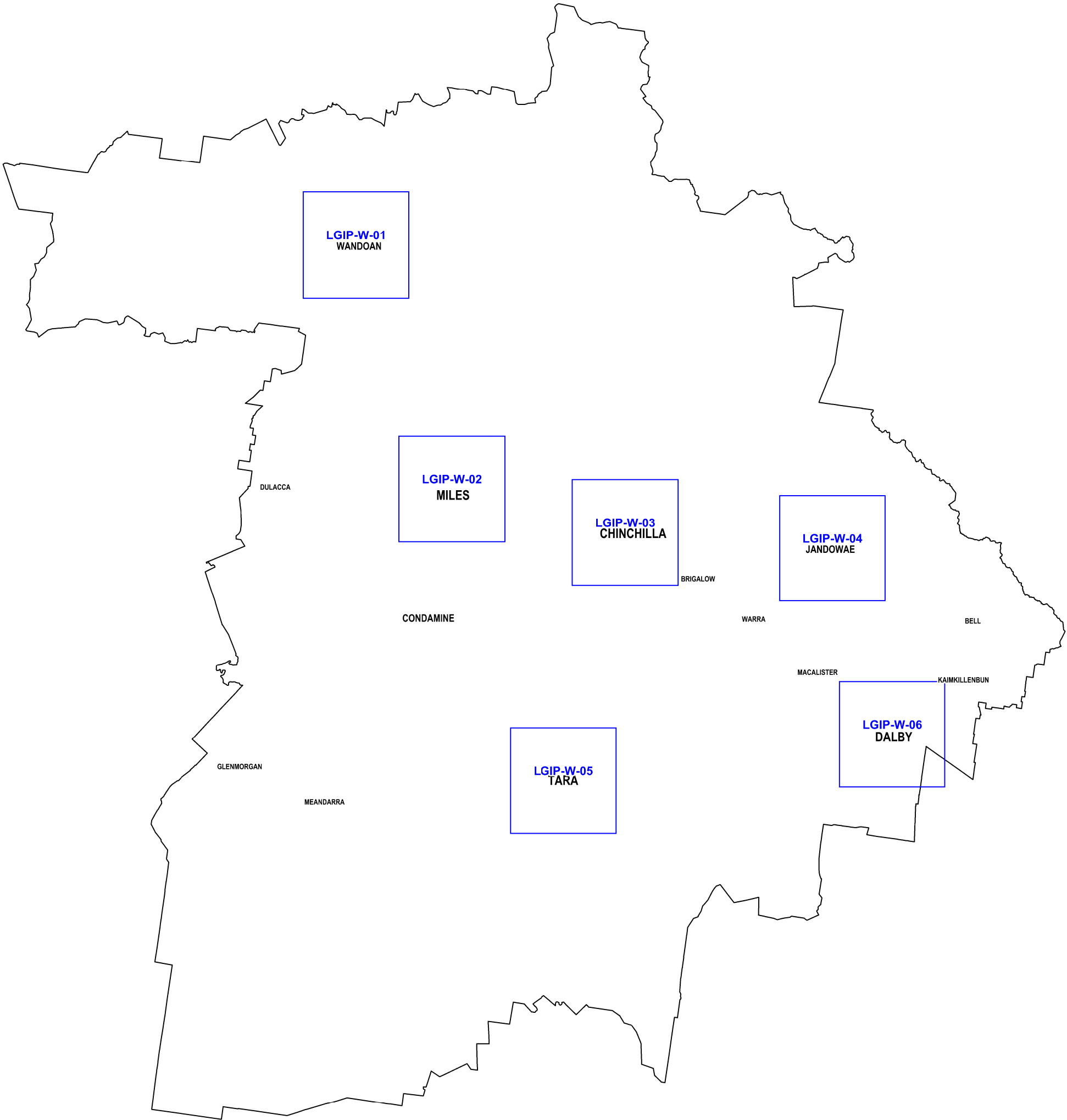




Western Downs Regional Council
Plans For Trunk Infrastructure (PFTI)

Water
Index Map

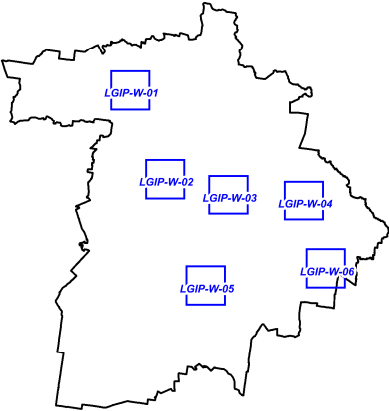


Approx Scale: 1:1,000,000 (A3)

Western Downs Regional Council
(C) The State of Queensland
Department of Natural Resources and Mines (DNRM) [2016]

DISCLAIMER: Users of the information recorded in this document (the Information) accept all responsibility and risk associated with the use of the Information and should seek independent professional advice in relation to dealings with property.

Despite Department of Natural Resources and Mines (DNRM)'s best efforts, DNRM makes no representations or warranties in relation to the Information, and, to the extent permitted by law, exclude or limit all warranties relating to correctness, accuracy, reliability, completeness or currency and all liability for any direct, indirect and consequential costs, losses, damages and expenses incurred in any way (including but not limited to that arising from negligence) in connection with any use of or reliance on the Information.





Western Downs Regional Council
Plans For Trunk Infrastructure (PFTI)

Water
Wandoan

- Legend**
- Proposed Active Water Works
 - Proposed Passive Water Works
 - Existing Active Water Assets
 - Existing Trunk Water Mains
 - Existing Trunk Rising Mains
 - Water Service Catchment Area
 - Priority Infrastructure Area
 - Property Boundary
 - Watercourses



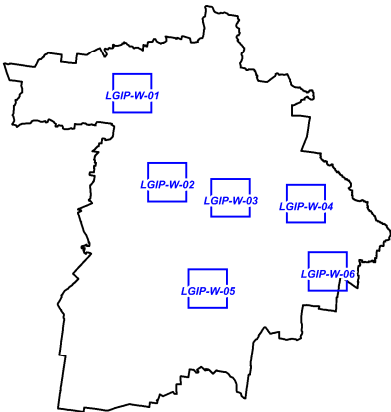
Metres

Approx Scale: 1:7,500 (A3)

Western Downs Regional Council
(C) The State of Queensland
Department of Natural Resources and Mines (DNRM) [2016]

DISCLAIMER: Users of the information recorded in this document (the Information) accept all responsibility and risk associated with the use of the Information and should seek independent professional advice in relation to dealings with property.

Despite Department of Natural Resources and Mines (DNRM)'s best efforts, DNRM makes no representations or warranties in relation to the Information, and, to the extent permitted by law, exclude or limit all warranties relating to correctness, accuracy, reliability, completeness or currency and all liability for any direct, indirect and consequential costs, losses, damages and expenses incurred in any way (including but not limited to that arising from negligence) in connection with any use of or reliance on the Information.

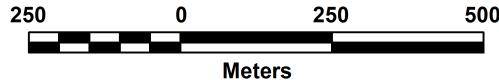




Western Downs Regional Council
Plans For Trunk Infrastructure (PFTI)

Water
Miles

- Legend**
- Proposed Active Water Works
 - Proposed Passive Water Works
 - Existing Active Water Assets
 - Existing Trunk Water Mains
 - Existing Trunk Rising Mains
 - Water Service Catchment Area
 - Priority Infrastructure Area
 - Property Boundary
 - Watercourses

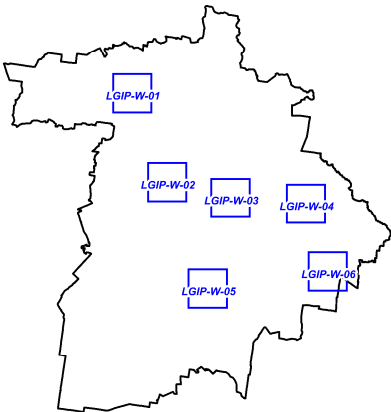


Approx Scale: 1:12,500 (A3)

Western Downs Regional Council
(C) The State of Queensland
Department of Natural Resources and Mines (DNRM) [2016]

DISCLAIMER: Users of the information recorded in this document (the Information) accept all responsibility and risk associated with the use of the Information and should seek independent professional advice in relation to dealings with property.

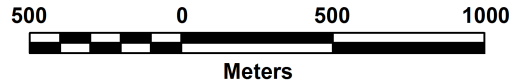
Despite Department of Natural Resources and Mines (DNRM)'s best efforts, DNRM makes no representations or warranties in relation to the Information, and, to the extent permitted by law, exclude or limit all warranties relating to correctness, accuracy, reliability, completeness or currency and all liability for any direct, indirect and consequential costs, losses, damages and expenses incurred in any way (including but not limited to that arising from negligence) in connection with any use of or reliance on the Information.



Western Downs Regional Council
Plans For Trunk Infrastructure (PFTI)

Water
Chinchilla

- Legend**
- Proposed Active Water Works
 - Proposed Passive Water Works
 - Existing Active Water Assets
 - Existing Trunk Water Mains
 - Existing Trunk Rising Mains
 - Water Service Catchment Area
 - Priority Infrastructure Area
 - Property Boundary
 - Watercourses

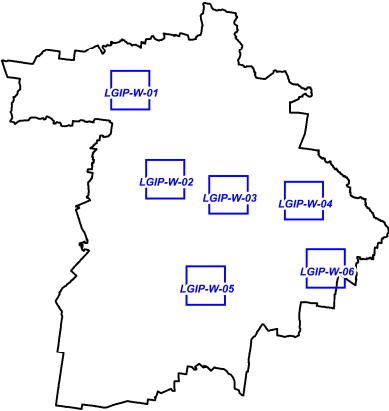


Approx Scale: 1:25,000 (A3)

Western Downs Regional Council
(C) The State of Queensland
Department of Natural Resources and Mines (DNRM) [2016]

DISCLAIMER: Users of the information recorded in this document (the Information) accept all responsibility and risk associated with the use of the Information and should seek independent professional advice in relation to dealings with property.

Despite Department of Natural Resources and Mines (DNRM)'s best efforts, DNRM makes no representations or warranties in relation to the Information, and, to the extent permitted by law, exclude or limit all warranties relating to correctness, accuracy, reliability, completeness or currency and all liability for any direct, indirect and consequential costs, losses, damages and expenses incurred in any way (including but not limited to that arising from negligence) in connection with any use of or reliance on the Information.

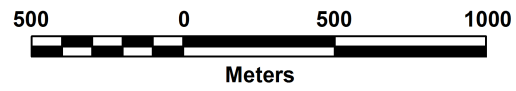




Western Downs Regional Council
Plans For Trunk Infrastructure (PFTI)

Water
Jandowae

- Legend**
- Proposed Active Water Works
 - Proposed Passive Water Works
 - Existing Active Water Assets
 - Existing Trunk Water Mains
 - Existing Trunk Rising Mains
 - Water Service Catchment Area
 - Priority Infrastructure Area
 - Property Boundary
 - Watercourses

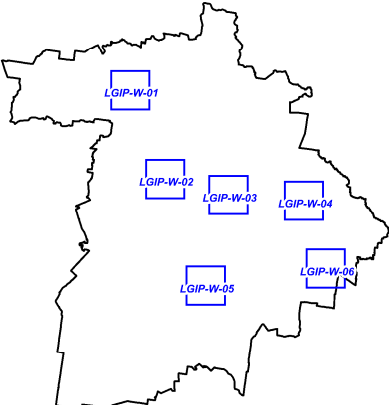


Approx Scale: 1:25,000 (A3)

Western Downs Regional Council
(C) The State of Queensland
Department of Natural Resources and Mines (DNRM) [2016]

DISCLAIMER: Users of the information recorded in this document (the Information) accept all responsibility and risk associated with the use of the Information and should seek independent professional advice in relation to dealings with property.

Despite Department of Natural Resources and Mines (DNRM)'s best efforts, DNRM makes no representations or warranties in relation to the Information, and, to the extent permitted by law, exclude or limit all warranties relating to correctness, accuracy, reliability, completeness or currency and all liability for any direct, indirect and consequential costs, losses, damages and expenses incurred in any way (including but not limited to that arising from negligence) in connection with any use of or reliance on the Information.



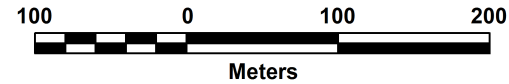


Western Downs Regional Council
Plans For Trunk Infrastructure (PFTI)

Water
Tara

Legend

- Proposed Active Water Works
- Proposed Passive Water Works
- Existing Active Water Assets
- Existing Trunk Water Mains
- Existing Trunk Rising Mains
- Water Service Catchment Area
- Priority Infrastructure Area
- Property Boundary
- Watercourses

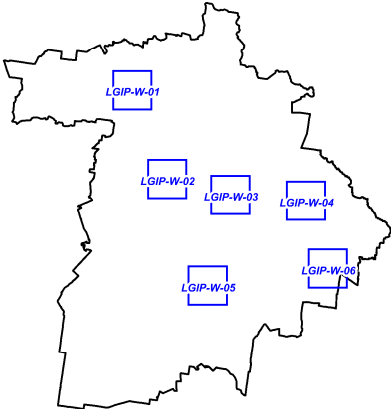


Approx Scale: 1:5,000 (A3)

Western Downs Regional Council
(C) The State of Queensland
Department of Natural Resources and Mines (DNRM) [2016]

DISCLAIMER: Users of the information recorded in this document (the Information) accept all responsibility and risk associated with the use of the Information and should seek independent professional advice in relation to dealings with property.

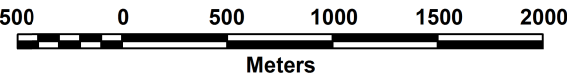
Despite Department of Natural Resources and Mines (DNRM)'s best efforts, DNRM makes no representations or warranties in relation to the Information, and, to the extent permitted by law, exclude or limit all warranties relating to correctness, accuracy, reliability, completeness or currency and all liability for any direct, indirect and consequential costs, losses, damages and expenses incurred in any way (including but not limited to that arising from negligence) in connection with any use of or reliance on the Information.



Western Downs Regional Council
Plans For Trunk Infrastructure (PFTI)

Water
Dalby

- Legend**
- Proposed Active Water Works
 - Proposed Passive Water Works
 - Existing Active Water Assets
 - Existing Trunk Water Mains
 - Existing Trunk Rising Mains
 - Water Service Catchment Area
 - Priority Infrastructure Area
 - Property Boundary
 - Watercourses



Approx Scale: 1:36,000 (A3)

Western Downs Regional Council
(C) The State of Queensland
Department of Natural Resources and Mines (DNRM) [2016]

DISCLAIMER: Users of the information recorded in this document (the Information) accept all responsibility and risk associated with the use of the Information and should seek independent professional advice in relation to dealings with property.

Despite Department of Natural Resources and Mines (DNRM)'s best efforts, DNRM makes no representations or warranties in relation to the Information, and, to the extent permitted by law, exclude or limit all warranties relating to correctness, accuracy, reliability, completeness or currency and all liability for any direct, indirect and consequential costs, losses, damages and expenses incurred in any way (including but not limited to that arising from negligence) in connection with any use of or reliance on the Information.

