

Western Downs Regional Council
Plans For Trunk Infrastructure (PFTI)
Parks & Community
Wandoan

Legend

Existing Trunk Infrastructure

- Regional Recreation Park
- District Recreation Park
- Sports
- Land For Community Facilities

Future Trunk Infrastructure

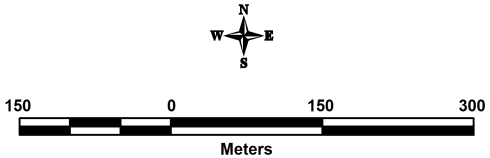
- Proposed Works

Service Catchments

- Dalby
- Chinchilla
- Miles
- Balance of Region

General

- Priority Infrastructure Area
- Property Boundary
- Waterway

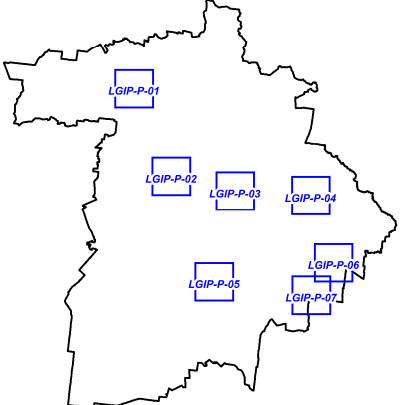


Western Downs Regional Council
(C) The State of Queensland
Department of Natural Resources and Mines (DNRM) [2016]

DISCLAIMER: Users of the information recorded in this document (the Information) accept all responsibility and risk associated with the use of the Information and should seek professional advice in relation to dealings with property.

Despite Department of Natural Resources and Mines (DNRM)'s best efforts, DNRM makes no representations or warranties in relation to the Information, and, to the extent permitted by law, exclude or limit all warranties relating to correctness, accuracy, reliability, completeness or currency and all liability for any direct, indirect and consequential costs, losses, damages and expenses incurred in any way (including but not limited to that arising from negligence) in connection with any use of our reliance on the Information.

Copyright Western Downs Regional Council 2016
Date Generated: 03/05/2016
Revision 2.0
Geocentric Datum of Australia 1994 (GDA94)



Western Downs Regional Council
Plans For Trunk Infrastructure (PFTI)

Parks & Community
Miles

Legend

Existing Trunk Infrastructure

- Regional Recreation Park
- District Recreation Park
- Sports
- Land For Community Facilities

Future Trunk Infrastructure

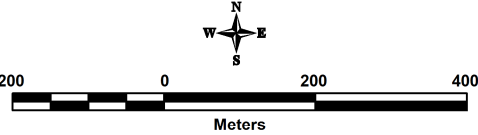
- Proposed Works

Service Catchments

- Dalby
- Chinchilla
- Miles
- Balance of Region

General

- Priority Infrastructure Area
- Property Boundary
- Waterway



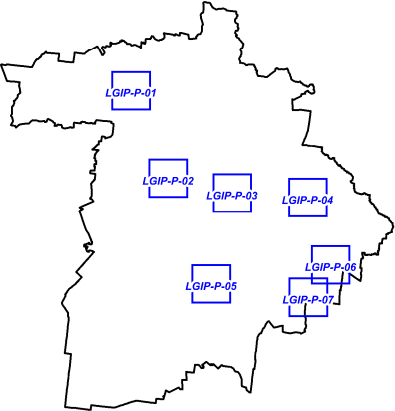
Approx Scale: 1:10,000 (A3)

Western Downs Regional Council
(C) The State of Queensland
Department of Natural Resources and Mines (DNRM) [2016]

DISCLAIMER: Users of the information recorded in this document (the Information) accept all responsibility and risk associated with the use of the Information and should seek professional advice in relation to dealings with property.

Despite Department of Natural Resources and Mines (DNRM)'s best efforts, DNRM makes no representations or warranties in relation to the Information, and, to the extent permitted by law, exclude or limit all warranties relating to correctness, accuracy, reliability, completeness or currency and all liability for any direct, indirect and consequential costs, losses, damages and expenses incurred in any way (including but not limited to that arising from negligence) in connection with any use of our reliance on the Information.

Copyright Western Downs Regional Council 2016
Date Generated: 03/05/2016
Revision 2.0
Geocentric Datum of Australia 1994 (GDA94)



Western Downs Regional Council
Plans For Trunk Infrastructure (PFTI)
Parks & Community
Chinchilla

Legend

Existing Trunk Infrastructure

- Regional Recreation Park
- District Recreation Park
- Sports
- Land For Community Facilities

Future Trunk Infrastructure

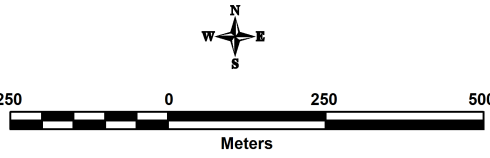
- Proposed Works

Service Catchments

- Dalby
- Chinchilla
- Miles
- Balance of Region

General

- Priority Infrastructure Area
- Property Boundary
- Waterway



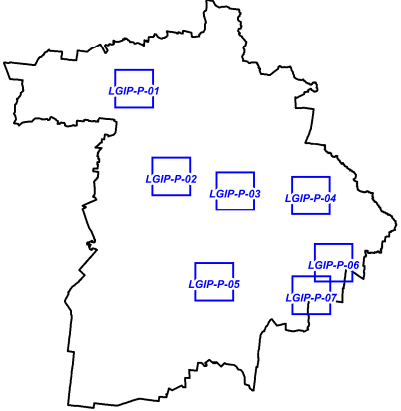
Approx Scale: 1:12,000 (A3)

Western Downs Regional Council
(C) The State of Queensland
Department of Natural Resources and Mines (DNRM) [2016]

DISCLAIMER: Users of the information recorded in this document (the Information) accept all responsibility and risk associated with the use of the Information and should seek professional advice in relation to dealings with property.

Despite Department of Natural Resources and Mines (DNRM)'s best efforts, DNRM makes no representations or warranties in relation to the Information, and, to the extent permitted by law, exclude or limit all warranties relating to correctness, accuracy, reliability, completeness or currency and all liability for any direct, indirect and consequential costs, losses, damages and expenses incurred in any way (including but not limited to that arising from negligence) in connection with any use of our reliance on the Information.

Copyright Western Downs Regional Council 2016
Date Generated: 03/05/2016
Revision 2.0
Geocentric Datum of Australia 1994 (GDA94)



Legend
Existing Trunk Infrastructure

- Regional Recreation Park
- District Recreation Park
- Sports
- Land For Community Facilities

Future Trunk Infrastructure

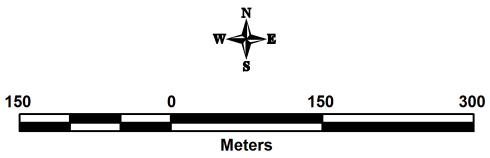
- Proposed Works

Service Catchments

- Dalby
- Chinchilla
- Miles
- Balance of Region

General

- Priority Infrastructure Area
- Property Boundary
- Waterway

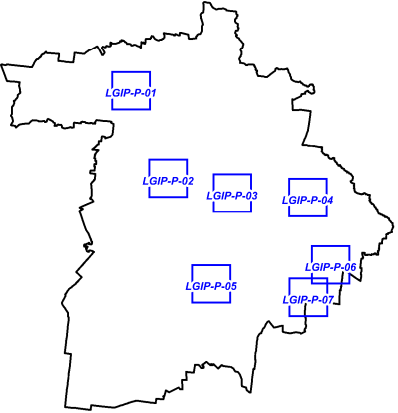


Western Downs Regional Council
(C) The State of Queensland
Department of Natural Resources and Mines (DNRM) [2016]

DISCLAIMER: Users of the information recorded in this document (the Information) accept all responsibility and risk associated with the use of the Information and should seek professional advice in relation to dealings with property.

Despite Department of Natural Resources and Mines (DNRM)'s best efforts, DNRM makes no representations or warranties in relation to the Information, and, to the extent permitted by law, exclude or limit all warranties relating to correctness, accuracy, reliability, completeness or currency and all liability for any direct, indirect and consequential costs, losses, damages or expenses incurred in any way (including but not limited to that arising from negligence) in connection with any use of our reliance on the Information.

Copyright Western Downs Regional Council 2016
Date Generated: 03/05/2016
Revision 2.0
Geocentric Datum of Australia 1994 (GDA94)



Parks & Community

Legend

 Regional Recreation Park

- ### Future Trunk Infrastructure

- ### Service Catchments

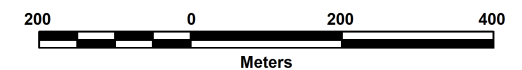
Delby

- ### General

- ☐ Priority Infrastructure

- Property Boundary

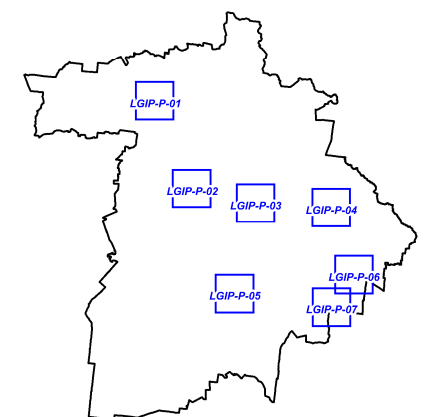
- Waterway



Western Downs Regional Council
(C) The State of Queensland
Department of Natural Resources and Mines (DNRM) [2016]

Despite Department of Natural Resources and Mines (DNRM)'s best efforts, DNRM makes no representations or warranties in relation to the Information, and, to the extent permitted by law, exclude or limit all warranties relating to correctness, accuracy, reliability, completeness or currency and all liability for any direct, indirect and consequential costs, losses, damages and expenses incurred in any way (including but not limited to that arising from negligence) in connection with any use of our reliance on the Information.

Geocentric Datum of Australia 1994 (GDA94)



Western Downs Regional Council
Plans For Trunk Infrastructure (PFTI)
Parks & Community
Dalby

Legend

Existing Trunk Infrastructure

- Regional Recreation Park
- District Recreation Park
- Sports
- Land For Community Facilities

Future Trunk Infrastructure

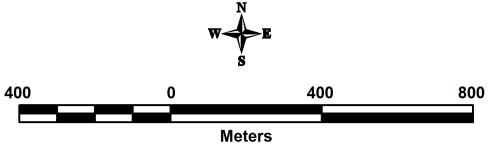
- Proposed Works

Service Catchments

- Dalby
- Chinchilla
- Miles
- Balance of Region

General

- Priority Infrastructure Area
- Property Boundary
- Waterway



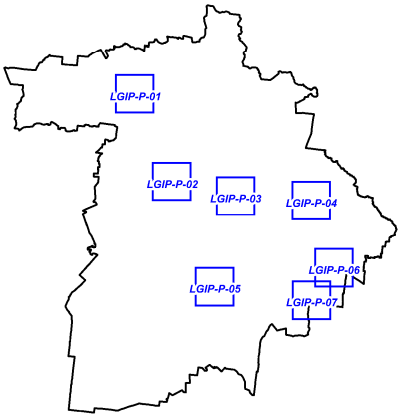
Approx Scale: 1:20,000 (A3)

Western Downs Regional Council
(C) The State of Queensland
Department of Natural Resources and Mines (DNRM) [2016]

DISCLAIMER: Users of the information recorded in this document (the Information) accept all responsibility and risk associated with the use of the Information and should seek professional advice in relation to dealings with property.

Despite Department of Natural Resources and Mines (DNRM)'s best efforts, DNRM makes no representations or warranties in relation to the Information, and, to the extent permitted by law, exclude or limit all warranties relating to correctness, accuracy, reliability, completeness or currency and all liability for any direct, indirect and consequential costs, losses, damages and expenses incurred in any way (including but not limited to that arising from negligence) in connection with any use of our reliance on the Information.

Copyright Western Downs Regional Council 2016
Date Generated: 03/05/2016
Revision 2.0
Geocentric Datum of Australia 1994 (GDA94)





Western Downs Regional Council
Plans For Trunk Infrastructure (PFTI)

Parks & Community
Lake Broadwater

Legend

Existing Trunk Infrastructure

- Regional Recreation Park
- District Recreation Park
- Sports
- Land For Community Facilities

Future Trunk Infrastructure

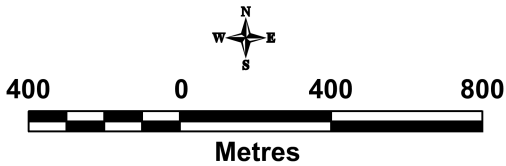
- Proposed Works

Service Catchments

- Dalby
- Chinchilla
- Miles
- Balance of Region

General

- Priority Infrastructure Area
- Property Boundary
- Waterway



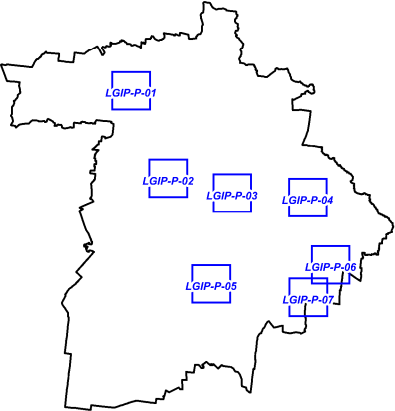
Approx Scale: 1:20,000 (A3)

Western Downs Regional Council
(C) The State of Queensland
Department of Natural Resources and Mines (DNRM) [2016]

DISCLAIMER: Users of the information recorded in this document (the Information) accept all responsibility and risk associated with the use of the Information and should seek professional advice in relation to dealings with property.

Despite Department of Natural Resources and Mines (DNRM)'s best efforts, DNRM makes no representations or warranties in relation to the Information, and, to the extent permitted by law, exclude or limit all warranties relating to correctness, accuracy, reliability, completeness or currency and all liability for any direct, indirect and consequential costs, losses, damages and expenses incurred in any way (including but not limited to that arising from negligence) in connection with any use of our reliance on the Information.

Copyright Western Downs Regional Council 2016
Date Generated: 03/05/2016
Revision 2.0
Geocentric Datum of Australia 1994 (GDA94)

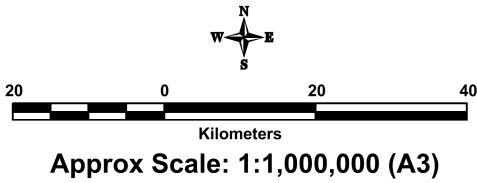


Western Downs Regional Council
Plans For Trunk Infrastructure (PFTI)

Parks & Community
Regional Catchment

Legend

Regional Catchment



Western Downs Regional Council
(C) The State of Queensland
Department of Natural Resources and Mines (DNRM) [2016]

DISCLAIMER: Users of the information recorded in this document (the Information) accept all responsibility and risk associated with the use of the Information and should seek professional advice in relation to dealings with property.

Despite Department of Natural Resources and Mines (DNRM)'s best efforts, DNRM makes no representations or warranties in relation to the Information, and, to the extent permitted by law, exclude or limit all warranties relating to correctness, accuracy, reliability, completeness or currency and all liability for any direct, indirect and consequential costs, losses, damages and expenses incurred in any way (including but not limited to that arising from negligence) in connection with any use of our reliance on the Information.

Copyright Western Downs Regional Council 2016
Date Generated: 03/05/2016
Revision 2.0
Geocentric Datum of Australia 1994 (GDA94)

