

Legend

- Freight Route
- Railway Network
- Railway Station
- Airport Enterprise Area
- Landing Area
- Water Treatment
- Sewage Treatment
- Waste Station
- Power Station
- Substation
- High Voltage Electricity Line
- Major Electricity Infrastructure Transmission Corridor
- Gas Pipeline
- Oil Pipeline
- Urban Area
- Council Boundary
- Cadastral
- Main Road
- Waterways

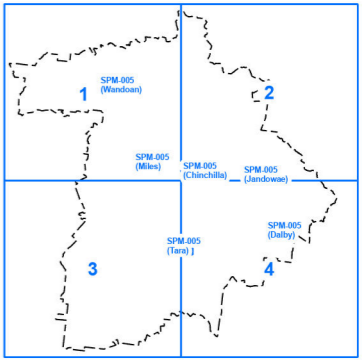
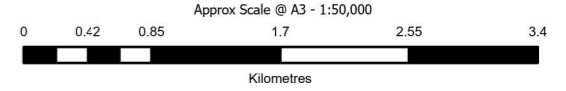
General Information

DISCLAIMER:
While every care is taken to ensure the accuracy of this product, the Western Downs Regional Council does not make any representations or warranties about its accuracy, reliability, completeness or suitability for any particular purpose and disclaims all responsibility and all liability (including without limitation, liability in negligence) for all expenses, losses, damages (including indirect or consequential damage) and costs that may occur as a result of the product being inaccurate or incomplete in any way or for any reason.

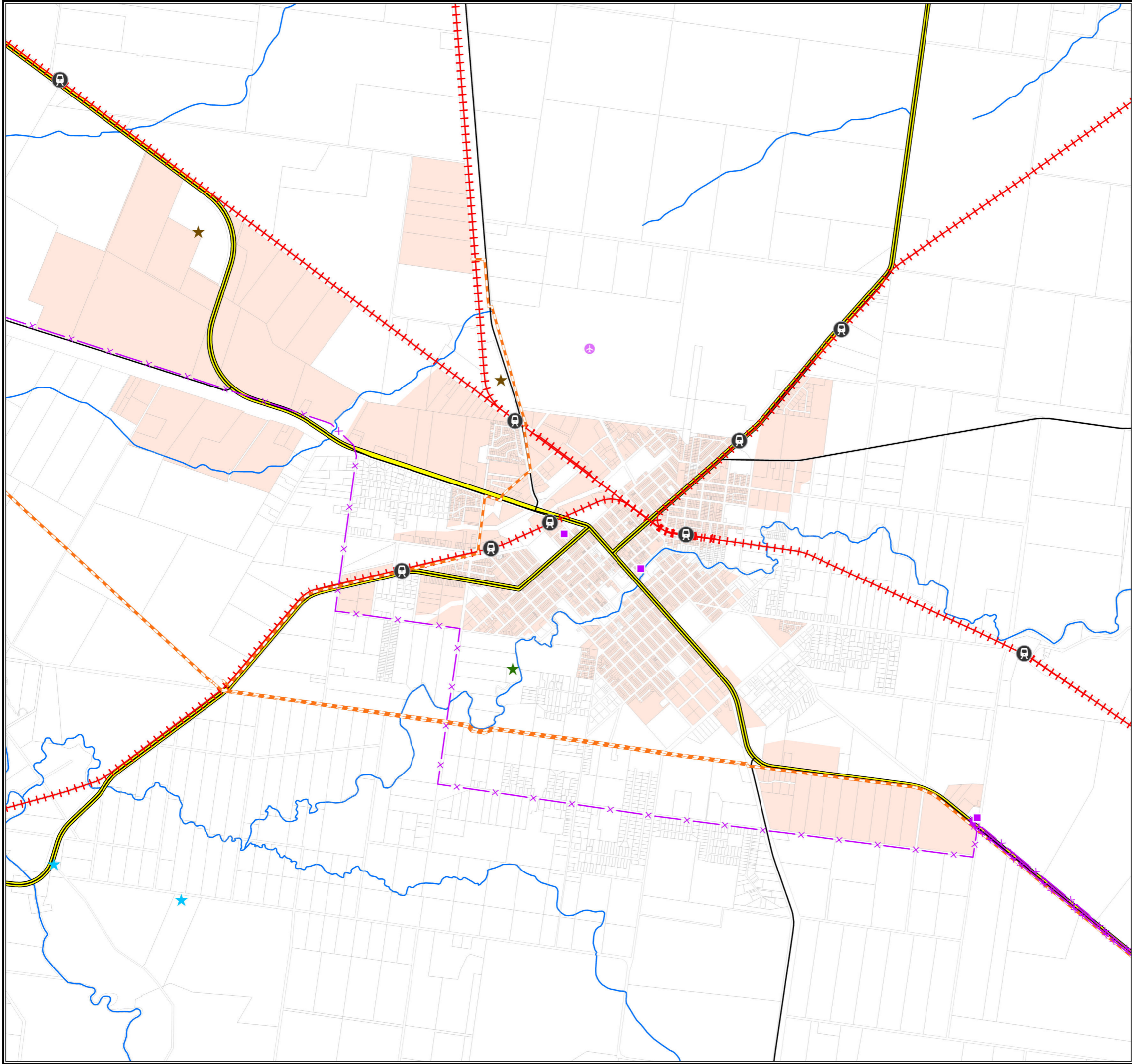
Base material reproduced with the permission of the Director-General, Department of Resources
© The State of Queensland (Department of Resources) [2023]

DATA SOURCES: WDRC, Qspatial, SPP IMS, GeoResGlobe, PowerLink
Cadastral boundaries - May 2023 (© State of Queensland (Department of Resources) 2021)
Powerlink - 2016 (© Powerlink Queensland 2016)
Ergon - March 2023 (© Ergon Energy Corporation Limited 2017)
Resource Industry - May 2023 (© State of Queensland (Department of Resources) 2023)
State Development Areas - May 2023 (© State of Queensland (Department of State Development, Manufacturing, Infrastructure and Planning) 2023)

© Copyright Western Downs Regional Council 2023
Date Generated : 23/05/2023
Revision 3.0
Coordinate System: GDA 1994 MGA Zone 56



SPM-005 (Chinchilla)



Legend

Freight Route

Railway Network

Railway Station

Airport Enterprise Area

Landing Area

Water Treatment

Sewage Treatment

Waste Station

Power Station

Substation

High Voltage Electricity Line

Major Electricity Infrastructure Transmission Corridor

Gas Pipeline

Oil Pipeline

Urban Area

General Information

Council Boundary

Cadastre

Main Road

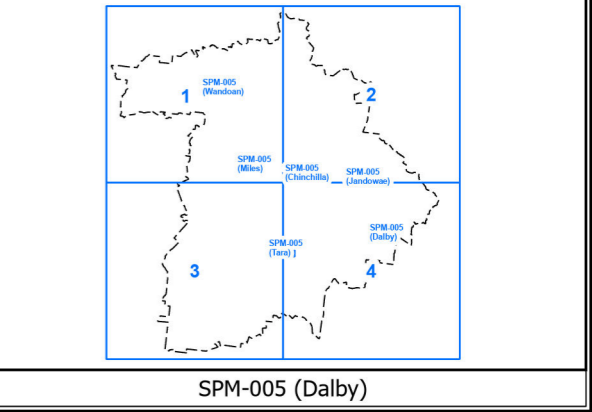
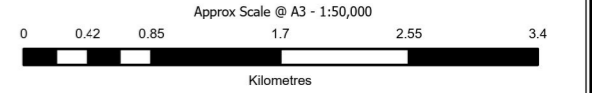
Waterways

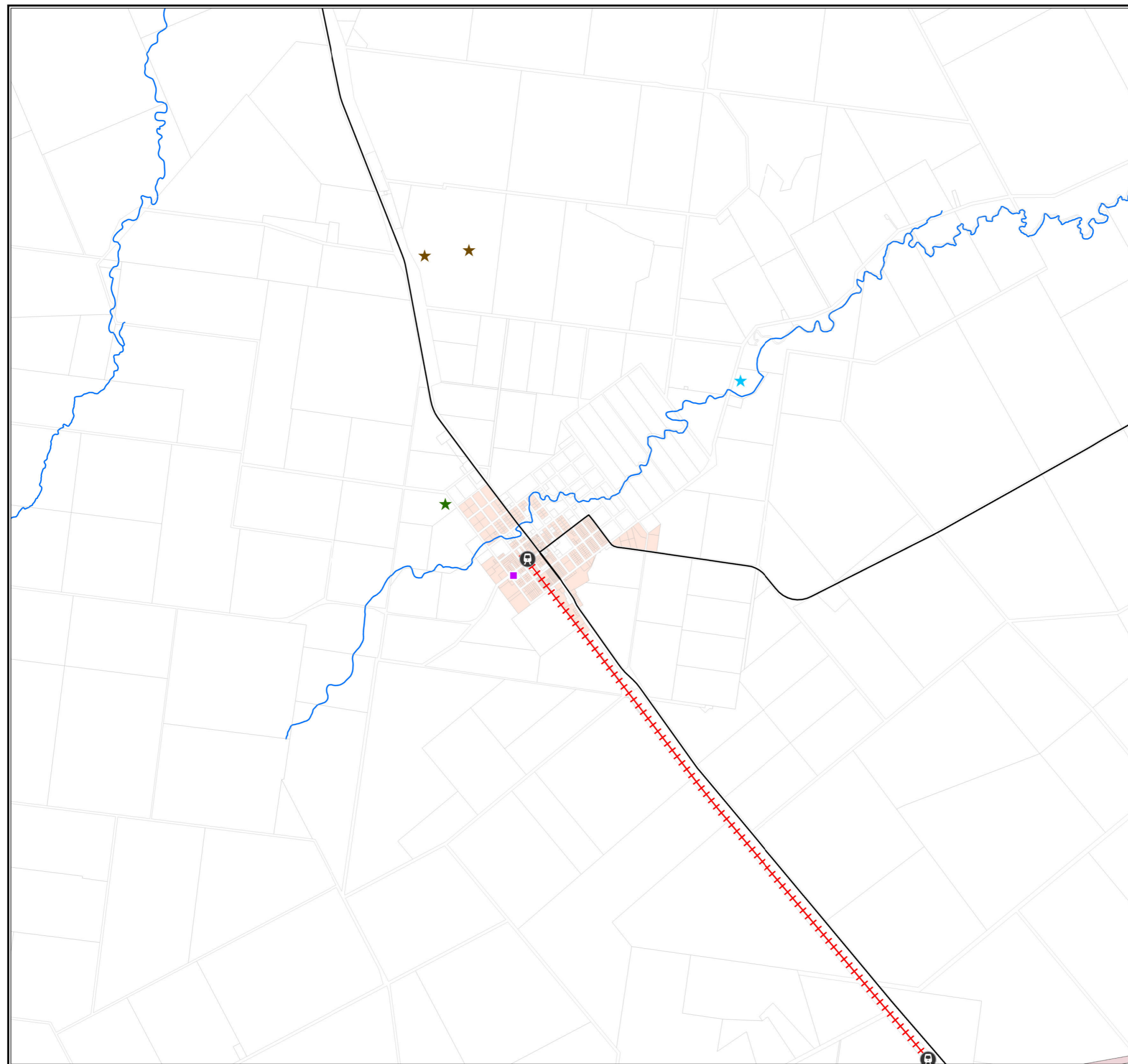
DISCLAIMER:
While every care is taken to ensure the accuracy of this product, the Western Downs Regional Council does not make any representations or warranties about its accuracy, reliability, completeness or suitability for any particular purpose and disclaims all responsibility and all liability (including without limitation, liability in negligence) for all expenses, losses, damages (including indirect or consequential damage) and costs that may occur as a result of the product being inaccurate or incomplete in any way or for any reason.

Base material reproduced with the permission of the Director-General, Department of Resources
© The State of Queensland (Department of Resources) [2023]




















DATA SOURCES: WDRC, Qspatial, SPP IMS, GeoResGlobe, PowerLink
Cadastral boundaries - May 2023 (© State of Queensland (Department of Resources) 2021)
Powerlink - 2016 (© Powerlink Queensland 2016)
Ergon - March 2023 (© Ergon Energy Corporation Limited 2017)
Resource Industry - May 2023 (© State of Queensland (Department of Resources) 2023)
State Development Areas - May 2023 (© State of Queensland (Department of State Development, Manufacturing, Infrastructure and Planning) 2023)

© Copyright Western Downs Regional Council 2023
Date Generated : 23/05/2023
Revision 3.0
Coordinate System: GDA 1994 MGA Zone 56









Legend

- | | |
|---|--|
|  | Freight Route |
|  | Railway Network |
|  | Railway Station |
|  | Airport Enterprise Area |
|  | Landing Area |
|  | Water Treatment |
|  | Sewage Treatment |
|  | Waste Station |
|  | Power Station |
|  | Substation |
|  | High Voltage Electricity Line |
|  | Major Electricity Infrastructure Transmission Corridor |
|  | Gas Pipeline |
|  | Oil Pipeline |
|  | Urban Area |
| General Information | |
|  | Council Boundary |
|  | Cadastrate |
|  | Main Road |
|  | Waterways |

General Information

-  Council Boundary
 Cadastre
 Main Road
 Waterways

DISCLAIMER:

While every care is taken to ensure the accuracy of this product, the Western Downs Regional Council does not make any representations or warranties about its accuracy, reliability, completeness or suitability for any particular purpose and disclaims all responsibility and all liability (including without limitation, liability in negligence) for all expenses, losses, damages (including indirect or consequential damage) and costs that may occur as a result of the product being inaccurate or incomplete in any way or for any reason.

Base material reproduced with the permission of the Director-General, Department of Resources
© The State of Queensland (Department of Resources) [2023]

DATA SOURCES: WDRC, Qspatial, SPP IMS, GeoResGlobe, PowerLink
Cadastral boundaries - May 2023 (© State of Queensland (Department of Resources) 2021)
Powerlink - 2016 (© Powerlink Queensland 2016)
Ergon - March 2023 (© Ergon Energy Corporation Limited 2017)
Resource Industry - May 2023 (© State of Queensland (Department of Resources) 2023)
State Development Areas - May 2023 (© State of Queensland (Department of State Development, Manufacturing, Infrastructure and Planning) 2023)

© Copyright Western Downs Regional Council 2023
Date Generated : 23/05/2023
Revision 3.0
Coordinate System: GDA 1994 MGA Zone 56



Legend

- Freight Route
- Railway Network
- Railway Station
- Airport Enterprise Area
- Landing Area
- Water Treatment
- Sewage Treatment
- Waste Station
- Power Station
- Substation
- High Voltage Electricity Line
- Major Electricity Infrastructure Transmission Corridor
- Gas Pipeline
- Oil Pipeline
- Urban Area
- Council Boundary
- Cadastre
- Main Road
- Waterways

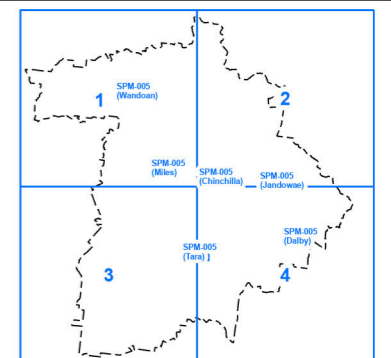
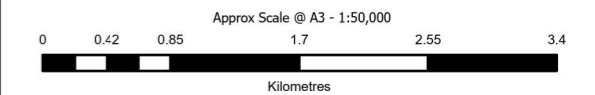
General Information

DISCLAIMER:
While every care is taken to ensure the accuracy of this product, the Western Downs Regional Council does not make any representations or warranties about its accuracy, reliability, completeness or suitability for any particular purpose and disclaims all responsibility and all liability (including without limitation, liability in negligence) for all expenses, losses, damages (including indirect or consequential damage) and costs that may occur as a result of the product being inaccurate or incomplete in any way or for any reason.

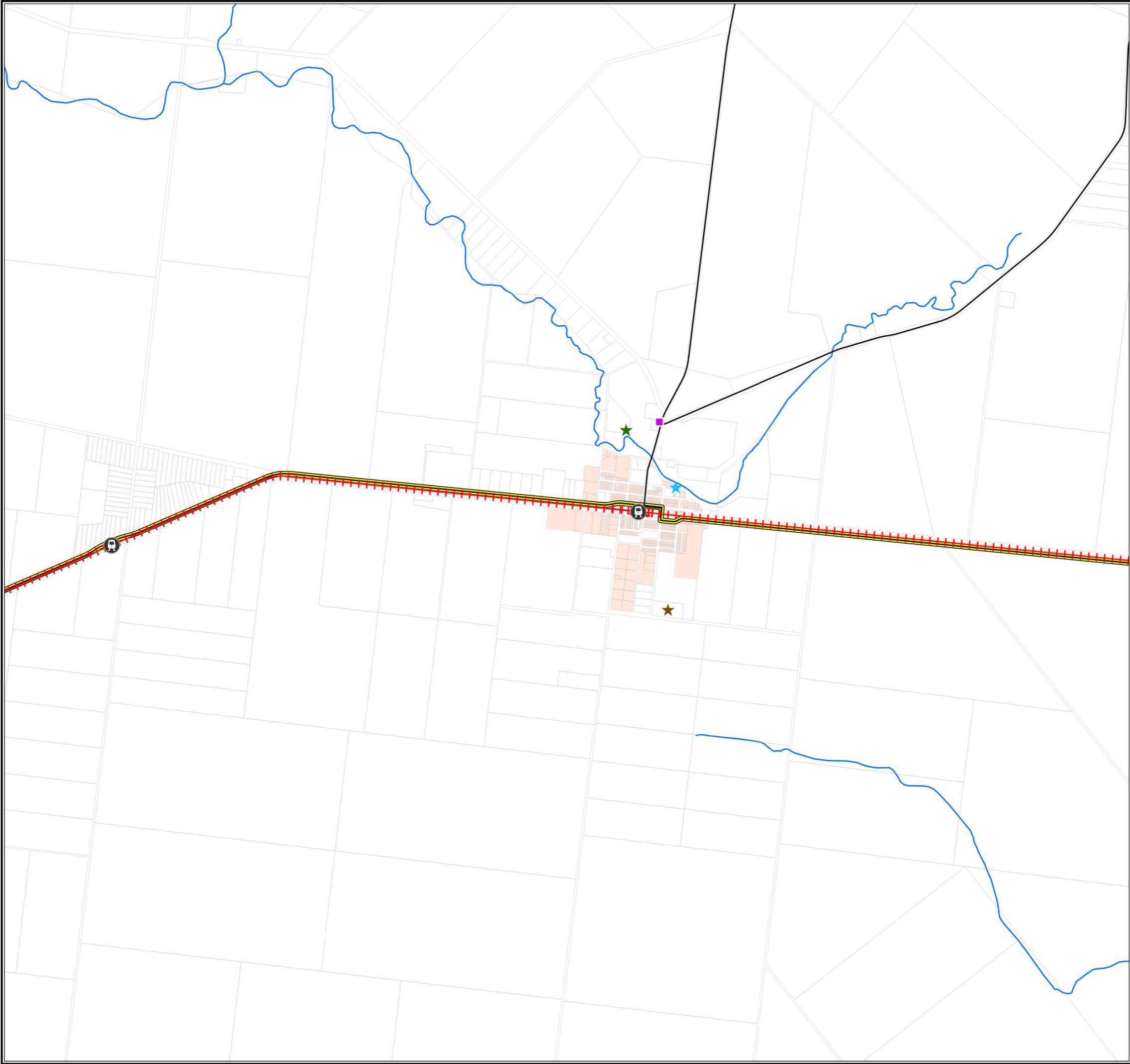
Base material reproduced with the permission of the Director-General, Department of Resources
© The State of Queensland (Department of Resources) [2023]

DATA SOURCES: WDRC, Qspatial, SPP IMS, GeoResGlobe, PowerLink
Cadastral boundaries - May 2023 (© State of Queensland (Department of Resources) 2021)
Powerlink - 2016 (© Powerlink Queensland 2016)
Ergon - March 2023 (© Ergon Energy Corporation Limited 2017)
Resource Industry - May 2023 (© State of Queensland (Department of Resources) 2023)
State Development Areas - May 2023 (© State of Queensland (Department of State Development, Manufacturing, Infrastructure and Planning) 2023)

© Copyright Western Downs Regional Council 2023
Date Generated : 23/05/2023
Revision 3.0
Coordinate System: GDA 1994 MGA Zone 56



SPM-005 (Miles)



Legend

Freight Route

Railway Network

Railway Station

Airport Enterprise Area

Landing Area

Water Treatment

Sewage Treatment

Waste Station

Power Station

Substation

High Voltage Electricity Line

Major Electricity Infrastructure Transmission Corridor

Gas Pipeline

Oil Pipeline

Urban Area

Council Boundary

Cadastral

Main Road

Waterways

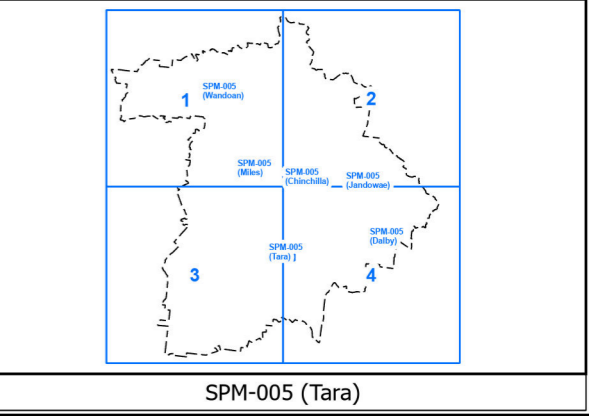
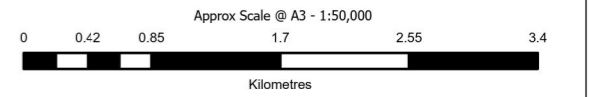
General InformationCouncil BoundaryCadastralMain RoadWaterways

DISCLAIMER:
While every care is taken to ensure the accuracy of this product, the Western Downs Regional Council does not make any representations or warranties about its accuracy, reliability, completeness or suitability for any particular purpose and disclaims all responsibility and all liability (including without limitation, liability in negligence) for all expenses, losses, damages (including indirect or consequential damage) and costs that may occur as a result of the product being inaccurate or incomplete in any way or for any reason.

Base material reproduced with the permission of the Director-General, Department of Resources
© The State of Queensland (Department of Resources) [2023]

DATA SOURCES: WDRC, Qspatial, SPP IMS, GeoResGlobe, PowerLink
Cadastral boundaries - May 2023 (© State of Queensland (Department of Resources) 2021)
Powerlink - 2016 (© Powerlink Queensland 2016)
Ergon - March 2023 (© Ergon Energy Corporation Limited 2017)
Resource Industry - May 2023 (© State of Queensland (Department of Resources) 2023)
State Development Areas - May 2023 (© State of Queensland (Department of State Development, Manufacturing, Infrastructure and Planning) 2023)

© Copyright Western Downs Regional Council 2023
Date Generated : 23/05/2023
Revision 3.0
Coordinate System: GDA 1994 MGA Zone 56





Legend

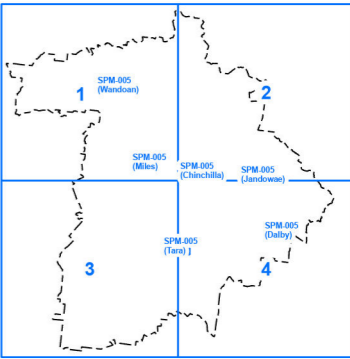
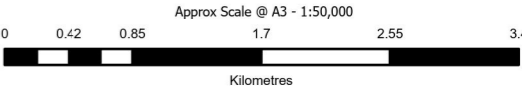
- Freight Route
- Railway Network
- Railway Station
- Airport Enterprise Area
- Landing Area
- Water Treatment
- Sewage Treatment
- Waste Station
- Power Station
- Substation
- High Voltage Electricity Line
- Major Electricity Infrastructure Transmission Corridor
- Gas Pipeline
- Oil Pipeline
- Urban Area
- General Information
- Council Boundary
- Cadastre
- Main Road
- Waterways

DISCLAIMER:
While every care is taken to ensure the accuracy of this product, the Western Downs Regional Council does not make any representations or warranties about its accuracy, reliability, completeness or suitability for any particular purpose and disclaims all responsibility and all liability (including without limitation, liability in negligence) for all expenses, losses, damages (including indirect or consequential damage) and costs that may occur as a result of the product being inaccurate or incomplete in any way or for any reason.

Base material reproduced with the permission of the Director-General, Department of Resources
© The State of Queensland (Department of Resources) [2023]

DATA SOURCES: WDRC, Qspatial, SPP IMS, GeoResGlobe, PowerLink
Cadastral boundaries - May 2023 (© State of Queensland (Department of Resources) 2021)
Powerlink - 2016 (© Powerlink Queensland 2016)
Ergon - March 2023 (© Ergon Energy Corporation Limited 2017)
Resource Industry - May 2023 (© State of Queensland (Department of Resources) 2023)
State Development Areas - May 2023 (© State of Queensland (Department of State Development, Manufacturing, Infrastructure and Planning) 2023)

© Copyright Western Downs Regional Council 2023
Date Generated : 23/05/2023
Revision 3.0
Coordinate System: GDA 1994 MGA Zone 56



SPM-005 (Wandoan)

Legend

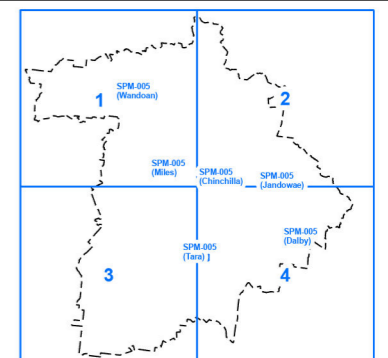
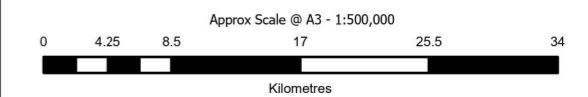
- Freight Route
 - Railway Network
 - Railway Station
 - Airport Enterprise Area
 - Landing Area
 - Water Treatment
 - Sewage Treatment
 - Waste Station
 - Power Station
 - Substation
 - High Voltage Electricity Line
 - Major Electricity Infrastructure Transmission Corridor
 - Gas Pipeline
 - Oil Pipeline
 - Urban Area
- General Information**
- Council Boundary
 - Cadastre
 - Main Road
 - Waterways

DISCLAIMER:
While every care is taken to ensure the accuracy of this product, the Western Downs Regional Council does not make any representations or warranties about its accuracy, reliability, completeness or suitability for any particular purpose and disclaims all responsibility and all liability (including without limitation, liability in negligence) for all expenses, losses, damages (including indirect or consequential damage) and costs that may occur as a result of the product being inaccurate or incomplete in any way or for any reason.

Base material reproduced with the permission of the Director-General, Department of Resources
© The State of Queensland (Department of Resources) [2023]

DATA SOURCES: WDRC, Qspatial, SPP IMS, GeoResGlobe, PowerLink
Cadastral boundaries - May 2023 (© State of Queensland (Department of Resources) 2021)
Powerlink - 2016 (© Powerlink Queensland 2016)
Ergon - March 2023 (© Ergon Energy Corporation Limited 2017)
Resource Industry - May 2023 (© State of Queensland (Department of Resources) 2023)
State Development Areas - May 2023 (© State of Queensland (Department of State Development, Manufacturing, Infrastructure and Planning) 2023)

© Copyright Western Downs Regional Council 2023
Date Generated : 23/05/2023
Revision 3.0
Coordinate System: GDA 1994 MGA Zone 56



Legend

- Freight Route
 - Railway Network
 - Railway Station
 - Airport Enterprise Area
 - Landing Area
 - Water Treatment
 - Sewage Treatment
 - Waste Station
 - Power Station
 - Substation
 - High Voltage Electricity Line
 - Major Electricity Infrastructure Transmission Corridor
 - Gas Pipeline
 - Oil Pipeline
 - Urban Area
- General Information**
- Council Boundary
 - Cadastre
 - Main Road
 - Waterways

DISCLAIMER:
While every care is taken to ensure the accuracy of this product, the Western Downs Regional Council does not make any representations or warranties about its accuracy, reliability, completeness or suitability for any particular purpose and disclaims all responsibility and all liability (including without limitation, liability in negligence) for all expenses, losses, damages (including indirect or consequential damage) and costs that may occur as a result of the product being inaccurate or incomplete in any way or for any reason.

Base material reproduced with the permission of the Director-General, Department of Resources
© The State of Queensland (Department of Resources) [2023]

DATA SOURCES: WDRC, Qspatial, SPP IMS, GeoResGlobe, PowerLink
Cadastral boundaries - May 2023 (© State of Queensland (Department of Resources) 2021)
Powerlink - 2016 (© Powerlink Queensland 2016)
Ergon - March 2023 (© Ergon Energy Corporation Limited 2017)
Resource Industry - May 2023 (© State of Queensland (Department of Resources) 2023)
State Development Areas - May 2023 (© State of Queensland (Department of State Development, Manufacturing, Infrastructure and Planning) 2023)

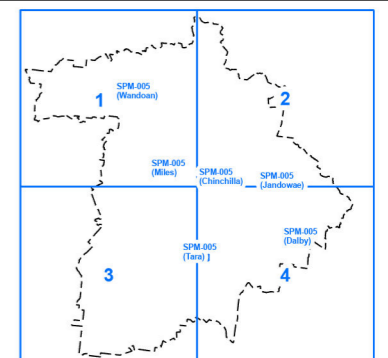
© Copyright Western Downs Regional Council 2023
Date Generated : 23/05/2023
Revision 3.0
Coordinate System: GDA 1994 MGA Zone 56



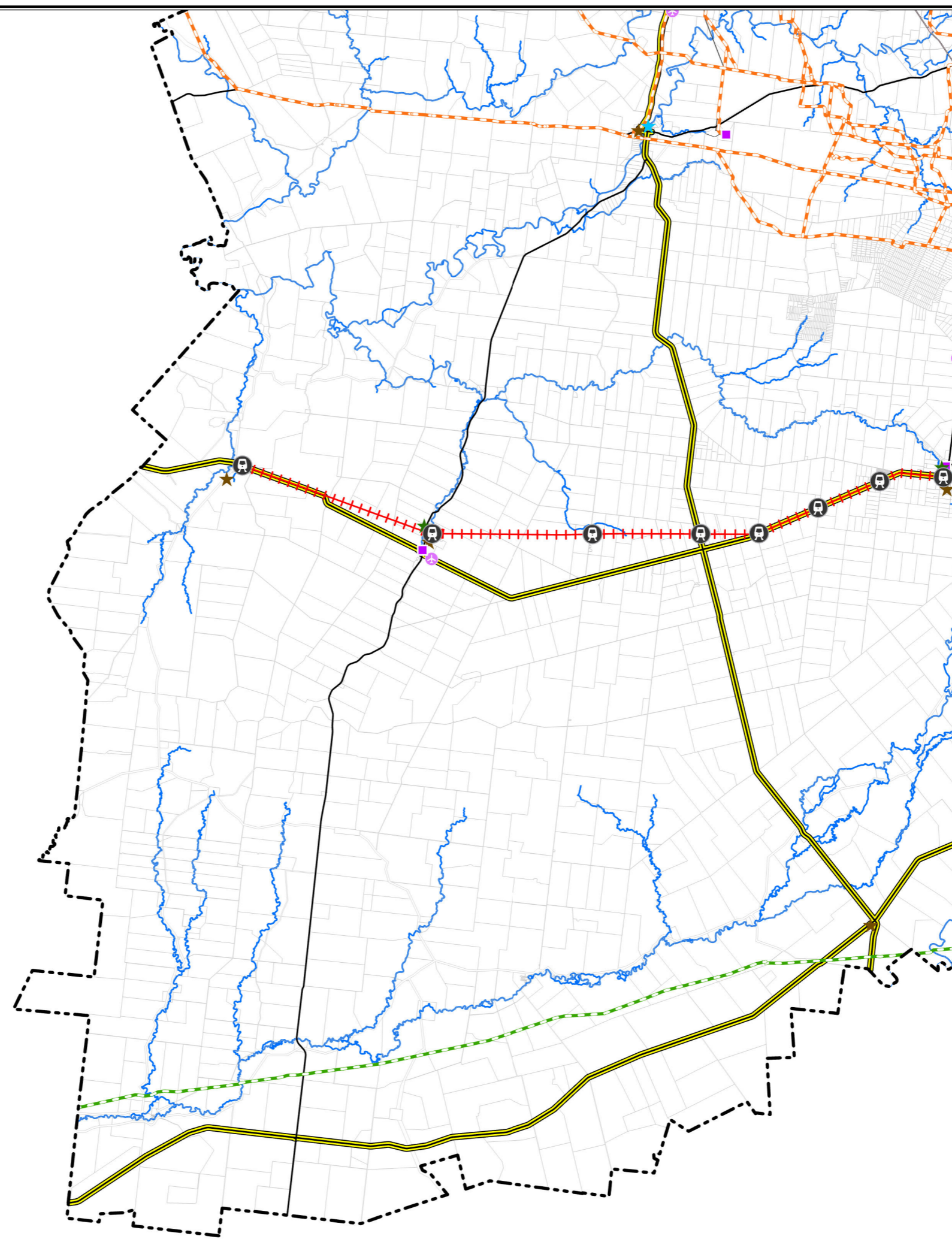
Approx Scale @ A3 - 1:500,000

0 4.25 8.5 17 25.5 34

Kilometres



SPM-005.2



Legend

- Freight Route
- Railway Network
- Railway Station
- Airport Enterprise Area
- Landing Area
- Water Treatment
- Sewage Treatment
- Waste Station
- Power Station
- Substation
- High Voltage Electricity Line
- Major Electricity Infrastructure Transmission Corridor
- Gas Pipeline
- Oil Pipeline
- Urban Area

General Information

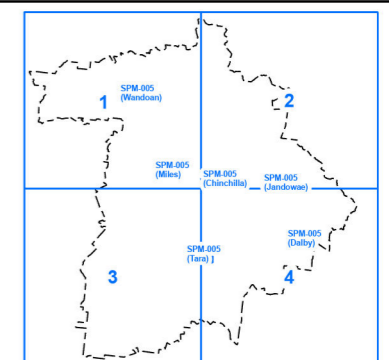
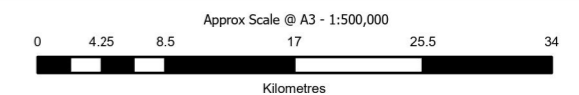
- Council Boundary
- Cadastral
- Main Road
- Waterways

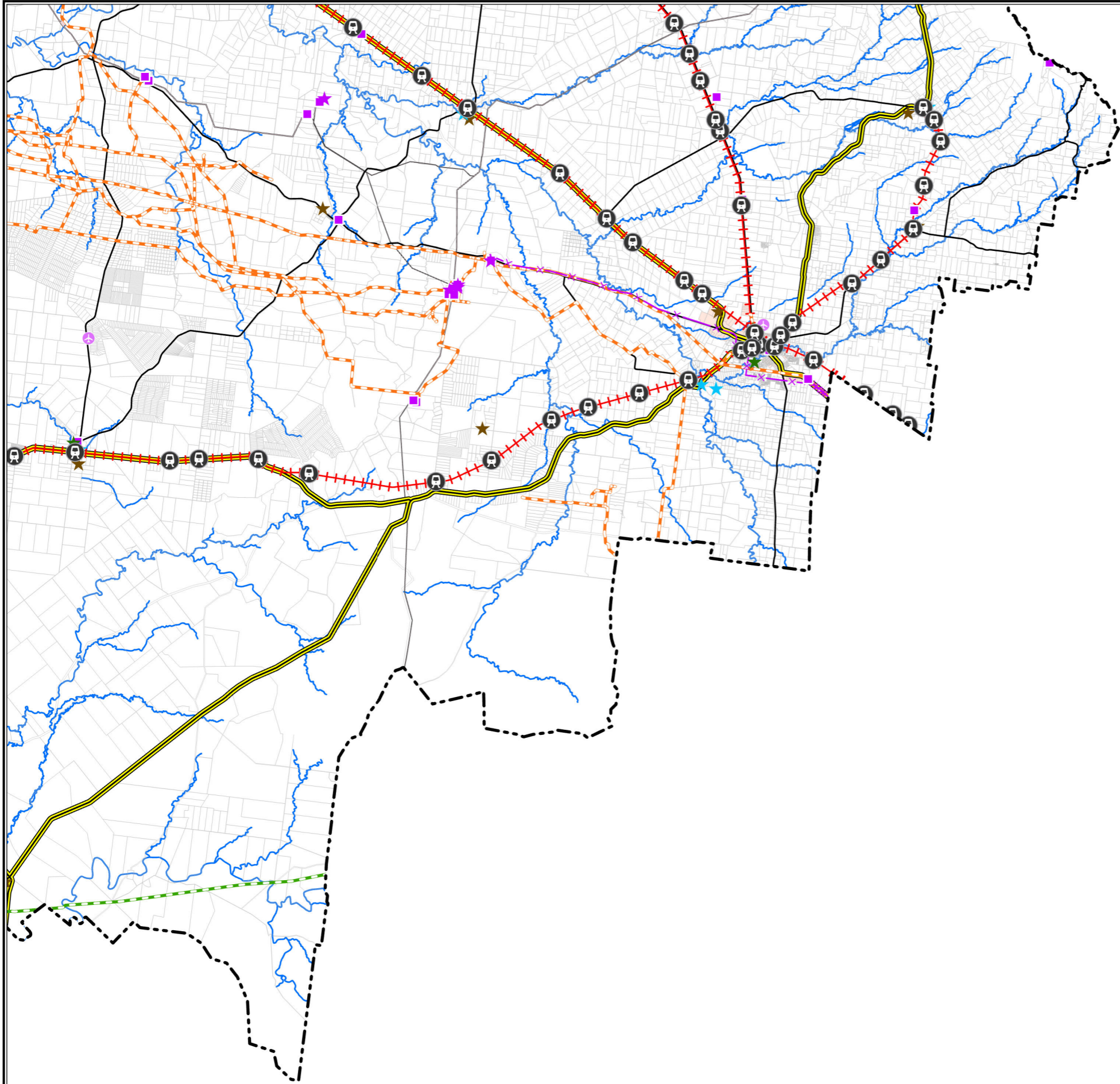
DISCLAIMER:
While every care is taken to ensure the accuracy of this product, the Western Downs Regional Council does not make any representations or warranties about its accuracy, reliability, completeness or suitability for any particular purpose and disclaims all responsibility and all liability (including without limitation, liability in negligence) for all expenses, losses, damages (including indirect or consequential damage) and costs that may occur as a result of the product being inaccurate or incomplete in any way or for any reason.

Base material reproduced with the permission of the Director-General, Department of Resources
© The State of Queensland (Department of Resources) [2023]

DATA SOURCES: WDRC, Qspatial, SPP IMS, GeoResGlobe, PowerLink
Cadastral boundaries - May 2023 (© State of Queensland (Department of Resources) 2021)
Powerlink - 2016 (© Powerlink Queensland 2016)
Ergon - March 2023 (© Ergon Energy Corporation Limited 2017)
Resource Industry - May 2023 (© State of Queensland (Department of Resources) 2023)
State Development Areas - May 2023 (© State of Queensland (Department of State Development, Manufacturing, Infrastructure and Planning) 2023)

© Copyright Western Downs Regional Council 2023
Date Generated : 23/05/2023
Revision 3.0
Coordinate System: GDA 1994 MGA Zone 56





Legend

Freight Route

Railway Network

Railway Station

Airport Enterprise Area

Landing Area

Water Treatment

Sewage Treatment

Waste Station

Power Station

Substation

High Voltage Electricity Line

Major Electricity Infrastructure Transmission Corridor

Gas Pipeline

Oil Pipeline

Urban Area

General Information

Council Boundary

Cadastral

Main Road

Waterways

DISCLAIMER:
While every care is taken to ensure the accuracy of this product, the Western Downs Regional Council does not make any representations or warranties about its accuracy, reliability, completeness or suitability for any particular purpose and disclaims all responsibility and all liability (including without limitation, liability in negligence) for all expenses, losses, damages (including indirect or consequential damage) and costs that may occur as a result of the product being inaccurate or incomplete in any way or for any reason.

Base material reproduced with the permission of the Director-General, Department of Resources
© The State of Queensland (Department of Resources) [2023]

DATA SOURCES: WDRC, Qspatial, SPP IMS, GeoResGlobe, PowerLink
Cadastral boundaries - May 2023 (© State of Queensland (Department of Resources) 2021)
Powerlink - 2016 (© Powerlink Queensland 2016)
Ergon - March 2023 (© Ergon Energy Corporation Limited 2017)
Resource Industry - May 2023 (© State of Queensland (Department of Resources) 2023)
State Development Areas - May 2023 (© State of Queensland (Department of State Development, Manufacturing, Infrastructure and Planning) 2023)

© Copyright Western Downs Regional Council 2023
Date Generated : 23/05/2023
Revision 3.0
Coordinate System: GDA 1994 MGA Zone 56

Approx Scale @ A3 - 1:500,000

0

4.25

8.5

17

25.5

34

Kilometres

SPM.005 (Wardour)

1

SPM.005 (Miles)

2

SPM.005 (Chinchilla)

3

SPM.005 (Jandowae)

4

SPM.005 (Daly)

5

SPM-005.4