

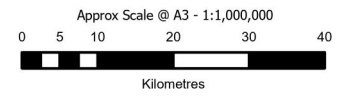
DISCLAIMER:
While every care is taken to ensure the accuracy of this product, the Western Downs Regional Council does not make any representations or warranties about its accuracy, reliability, completeness or suitability for any particular purpose and disclaims all responsibility and all liability (including without limitation, liability in negligence) for all expenses, losses, damages (including indirect or consequential damage) and costs that may occur as a result of the product being inaccurate or incomplete in any way or for any reason.

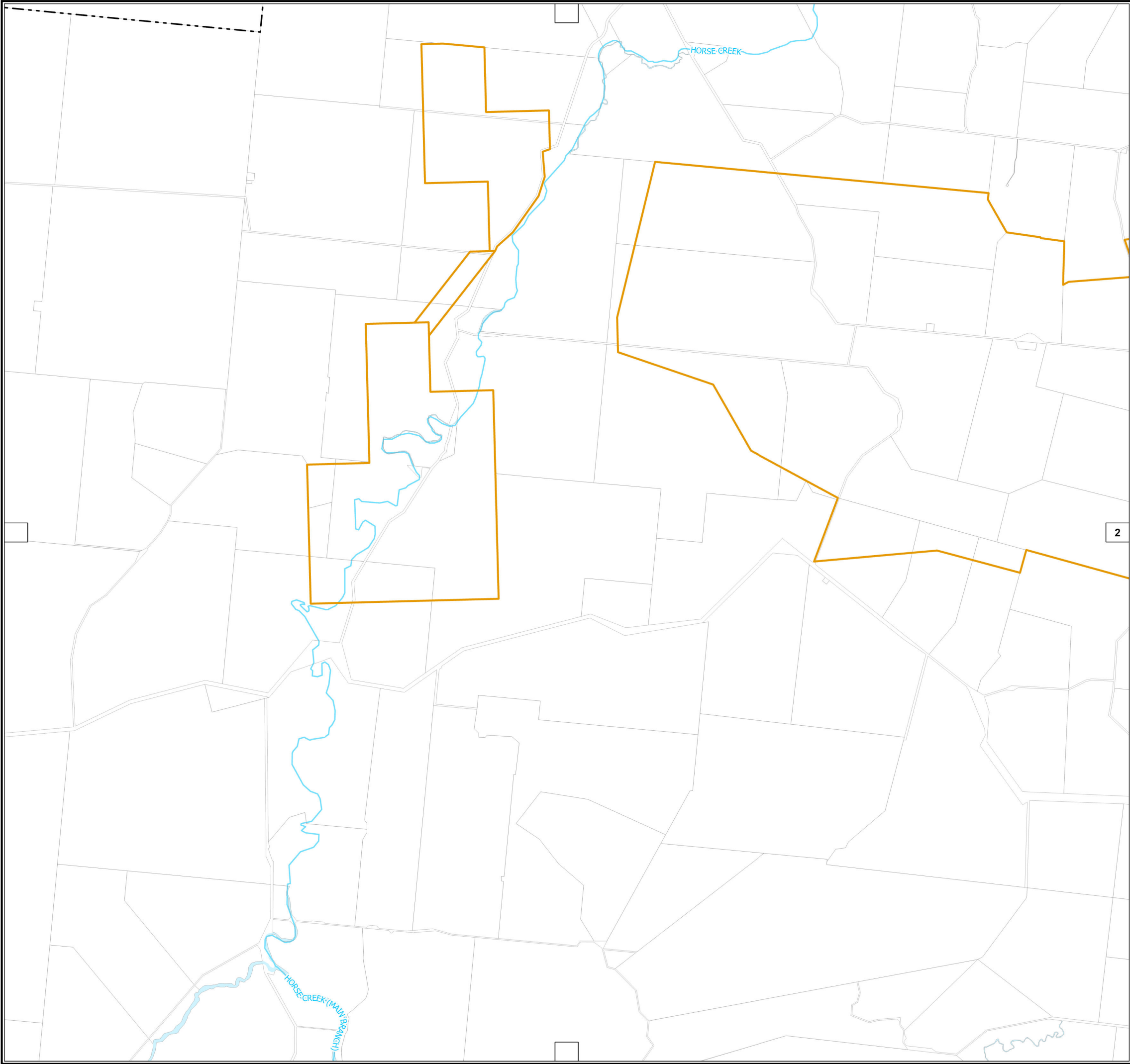
Base material reproduced with the permission of the Director-General, Department of Resources © The State of Queensland (Department of Resources) [2023]

Interested persons may obtain details of the mining tenement from the chief executive of the department which administers the Mineral Resources Act 1989

DATA SOURCES: WDRC, QSpatial
Cadastral Boundaries - May 2023 (© State of Queensland (Department of Resources) 2021)
Resource Industry - May 2023 (© State of Queensland (Department of Resources) 2023)

Copyright Western Downs Regional Council 2023
Date Generated : 26/06/2023
Revision 3.0
Coordinate System: GDA 1994 MGA Zone 56





Legend

Mining Lease (ML)

Mining Lease Access

Other

Council Boundary

Property Boundary

Waterway

DISCLAIMER:
While every care is taken to ensure the accuracy of this product, the Western Downs Regional Council does not make any representations or warranties about its accuracy, reliability, completeness or suitability for any particular purpose and disclaims all responsibility and all liability (including without limitation, liability in negligence) for all expenses, losses, damages (including indirect or consequential damage) and costs that may occur as a result of the product being inaccurate or incomplete in any way or for any reason.

Base material reproduced with the permission of the Director-General, Department of Resources © The State of Queensland (Department of Resources) [2023]

Interested persons may obtain details of the mining tenement from the chief executive of the department which administers the Mineral Resources Act 1989

DATA SOURCES: WDRC, QSpatial
Cadastral Boundaries - May 2023 (© State of Queensland (Department of Resources) 2021)
Resource Industry - May 2023 (© State of Queensland (Department of Resources) 2023)

Copyright Western Downs Regional Council 2023
Date Generated : 26/06/2023
Revision 3.0
Coordinate System: GDA 1994 MGA Zone 56

N

Approx Scale @ A3 - 1:100,000

0

0.8

1.5

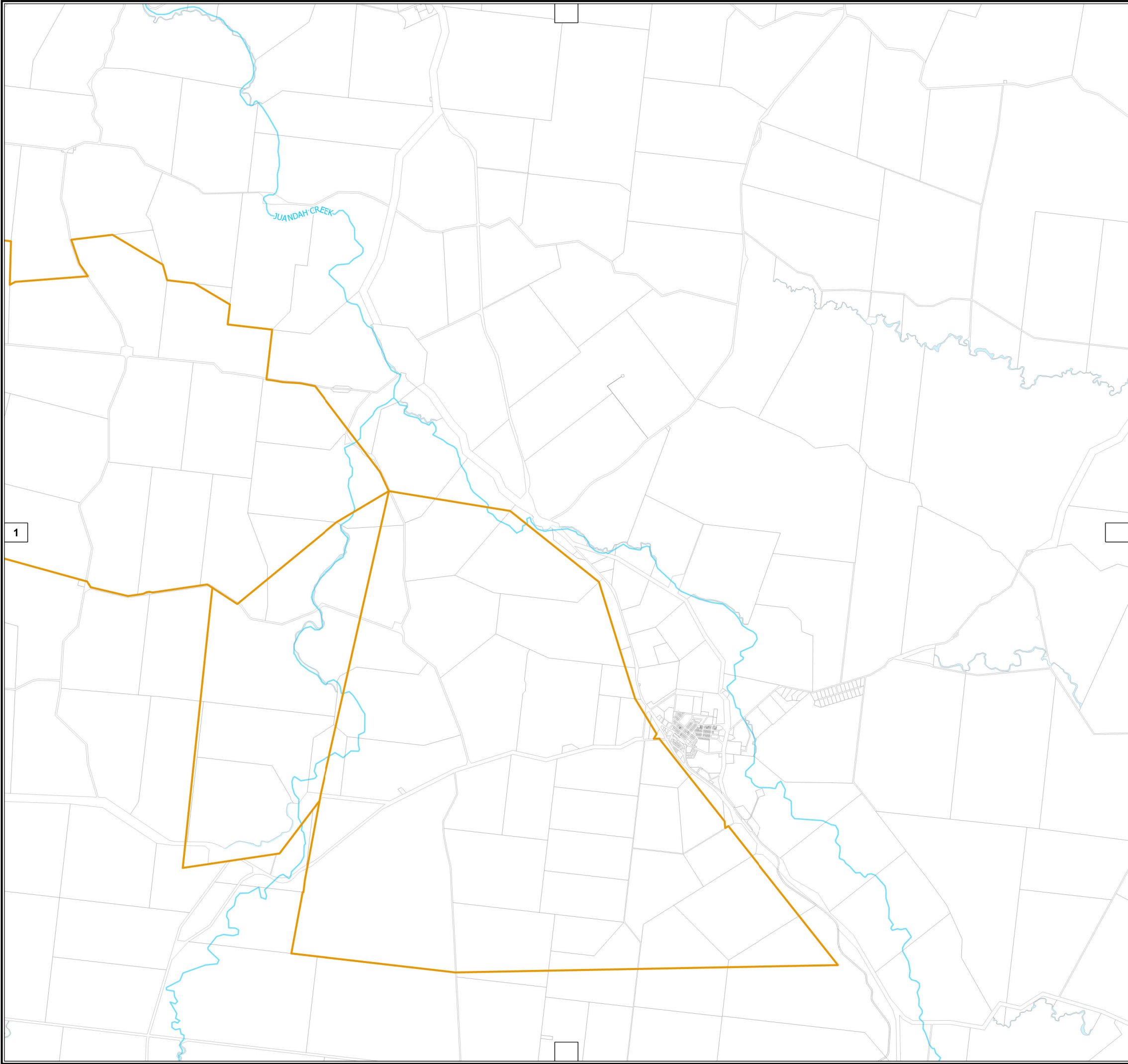
3

4.5

6

Kilometres

OPSM-002[ML].01



Legend

Mining Lease (ML)

Mining Lease Access

Other

Council Boundary

Property Boundary

Waterway

DISCLAIMER:
While every care is taken to ensure the accuracy of this product, the Western Downs Regional Council does not make any representations or warranties about its accuracy, reliability, completeness or suitability for any particular purpose and disclaims all responsibility and all liability (including without limitation, liability in negligence) for all expenses, losses, damages (including indirect or consequential damage) and costs that may occur as a result of the product being inaccurate or incomplete in any way or for any reason.

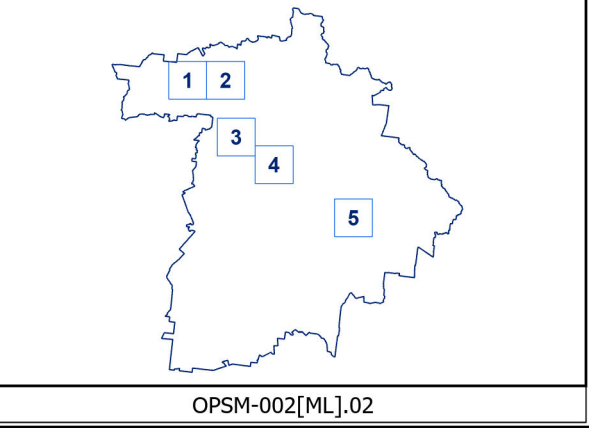
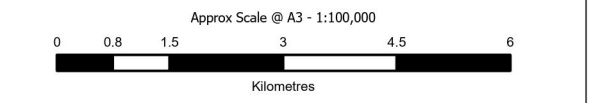
Base material reproduced with the permission of the Director-General, Department of Resources © The State of Queensland (Department of Resources) [2023]

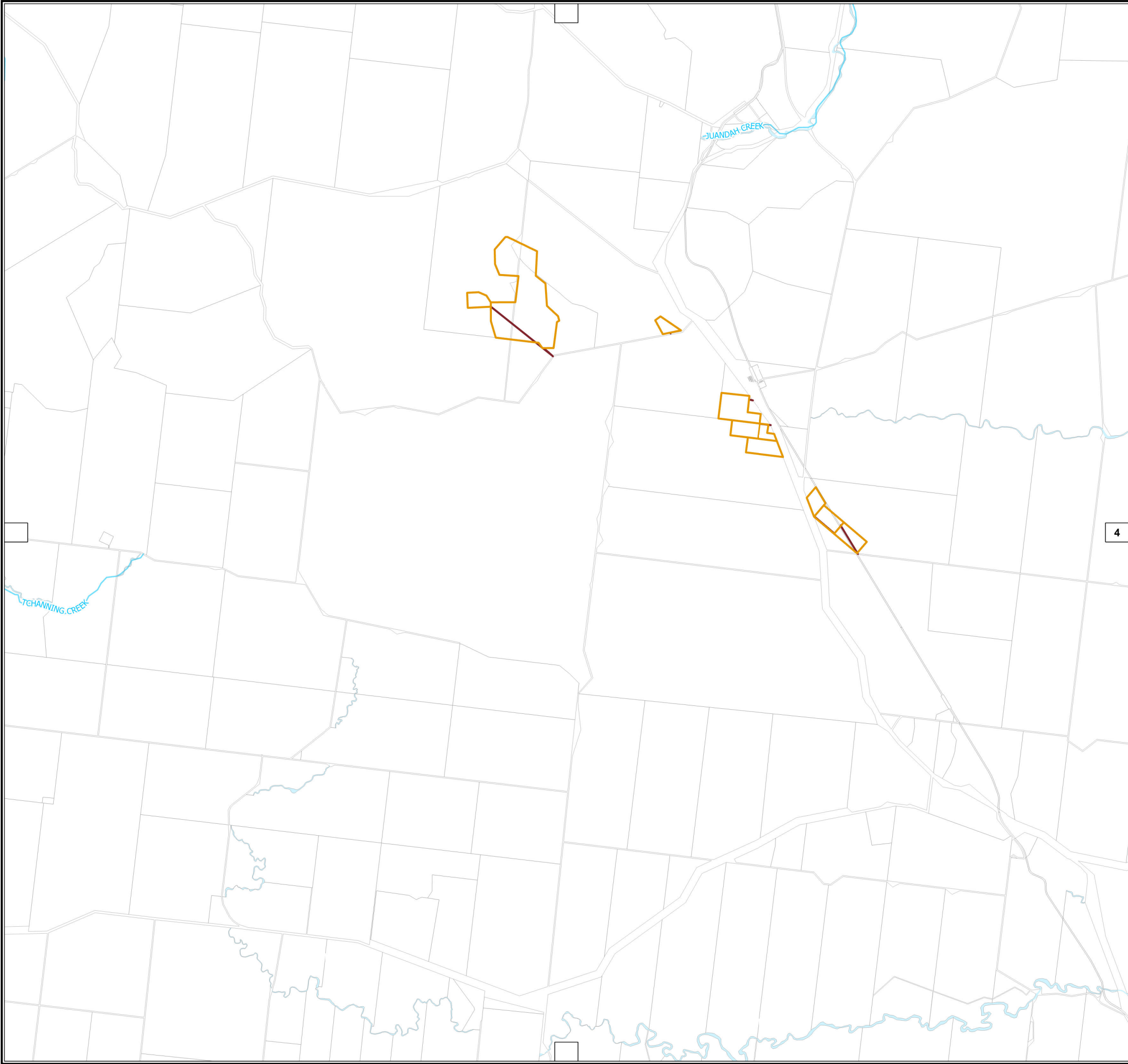
Interested persons may obtain details of the mining tenement from the chief executive of the department which administers the Mineral Resources Act 1989

DATA SOURCES: WDRC, QSpatial
Cadastral Boundaries - May 2023 (© State of Queensland (Department of Resources) 2021)
Resource Industry - May 2023 (© State of Queensland (Department of Resources) 2023)

Copyright Western Downs Regional Council 2023
Date Generated : 26/06/2023
Revision 3.0
Coordinate System: GDA 1994 MGA Zone 56

N





Legend

Mining Lease (ML)

Mining Lease Access

Other

Council Boundary

Property Boundary

Waterway

DISCLAIMER:
While every care is taken to ensure the accuracy of this product, the Western Downs Regional Council does not make any representations or warranties about its accuracy, reliability, completeness or suitability for any particular purpose and disclaims all responsibility and all liability (including without limitation, liability in negligence) for all expenses, losses, damages (including indirect or consequential damage) and costs that may occur as a result of the product being inaccurate or incomplete in any way or for any reason.

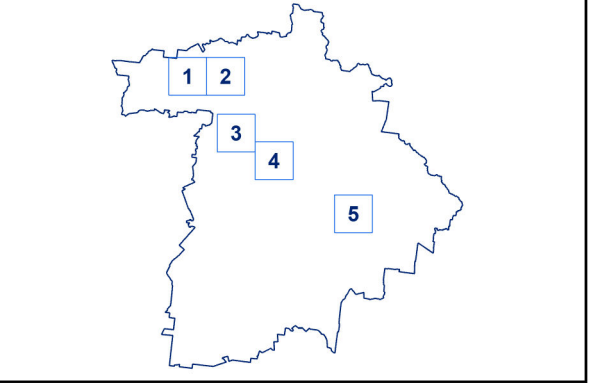
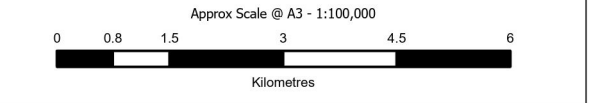
Base material reproduced with the permission of the Director-General, Department of Resources © The State of Queensland (Department of Resources) [2023]

Interested persons may obtain details of the mining tenement from the chief executive of the department which administers the Mineral Resources Act 1989

DATA SOURCES: WDRC, QSpatial
Cadastral Boundaries - May 2023 (© State of Queensland (Department of Resources) 2021)
Resource Industry - May 2023 (© State of Queensland (Department of Resources) 2023)

Copyright Western Downs Regional Council 2023
Date Generated : 26/06/2023
Revision 3.0
Coordinate System: GDA 1994 MGA Zone 56

N



Legend

- Mining Lease (ML)
- Mining Lease Access

Other

- Council Boundary
- Property Boundary
- Waterway

DISCLAIMER:

While every care is taken to ensure the accuracy of this product, the Western Downs Regional Council does not make any representations or warranties about its accuracy, reliability, completeness or suitability for any particular purpose and disclaims all responsibility and all liability (including without limitation, liability in negligence) for all expenses, losses, damages (including indirect or consequential damage) and costs that may occur as a result of the product being inaccurate or incomplete in any way or for any reason.

Base material reproduced with the permission of the Director-General, Department of Resources © The State of Queensland (Department of Resources) [2023]

Interested persons may obtain details of the mining tenement from the chief executive of the department which administers the Mineral Resources Act 1989

DATA SOURCES: WDRC, QSpatial

Cadastral Boundaries - May 2023 (© State of Queensland (Department of Resources) 2021)
Resource Industry - May 2023 (© State of Queensland (Department of Resources) 2023)

Copyright Western Downs Regional Council 2023

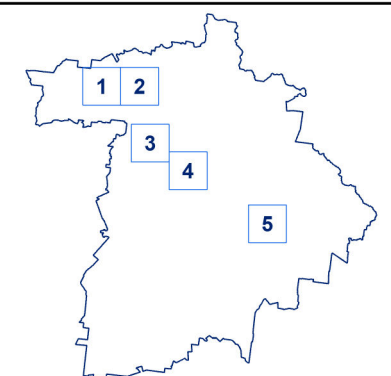
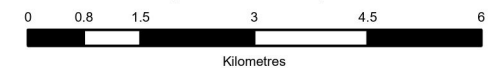
Date Generated : 26/06/2023

Revision 3.0

Coordinate System: GDA 1994 MGA Zone 56



Approx Scale @ A3 - 1:100,000



OPSM-002[ML].04

