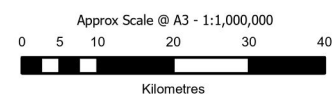


DISCLAIMER:
While every care is taken to ensure the accuracy of this product, the Western Downs Regional Council does not make any representations or warranties about its accuracy, reliability, completeness or suitability for any particular purpose and disclaims all responsibility and all liability (including without limitation, liability in negligence) for all expenses, losses, damages (including indirect or consequential damage) and costs that may occur as a result of the product being inaccurate or incomplete in any way or for any reason.

Base material reproduced with the permission of the Director-General, Department of Resources
© The State of Queensland (Department of Resources) [2023]

DATA SOURCES: WDRC, QSpatial
Cadastral Boundaries - May 2023 (© State of Queensland (Department of Resources) 2021)

@ Copyright Western Downs Regional Council 2023
Date Generated : 23/06/2023
Revision 3.0
Coordinate System: GDA 1994 MGA Zone 56





Western Downs
Regional Council

Planning Scheme

Airport Environments
Overlay Map (OM-001)

Legend

Aviation Facilities

Taroom CVOR

AirServices Australia (Mt Mowbullen VHF)

Obstacle Limitation Surface (OLS)

Approach Limitation

Conical Limitation

Horizontal Limitation

Transition Limitation

Runway Centreline

Landing Areas

Airport Environments Buffer

Other

Property Boundary

Waterway

Council Boundary

DISCLAIMER:

While every care is taken to ensure the accuracy of this product, the Western Downs Regional Council does not make any representations or warranties about its accuracy, reliability, completeness or suitability for any particular purpose and disclaims all responsibility and all liability (including without limitation, liability in negligence) for all expenses, losses, damages (including indirect or consequential damage) and costs that may occur as a result of the product being inaccurate or incomplete in any way or for any reason.

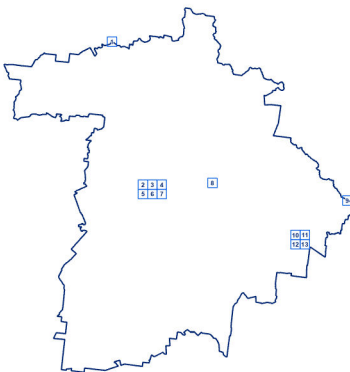
Base material reproduced with the permission of the Director-General, Department of Resources © The State of Queensland (Department of Resources) [2023]

DATA SOURCES: WDRC, QSpatial
Cadastral Boundaries - May 2023 (© State of Queensland (Department of Resources) 2021)

@ Copyright Western Downs Regional Council 2023
Date Generated : 23/06/2023
Revision 3.0
Coordinate System: GDA 1994 MGA Zone 56



Approx Scale @ A3 - 1:25,000










OM-001.01

Legend

Aviation Facilities

-  Taroom CVOR
-  AirServices Australia (Mt Mowbullen VHF)

Obstacle Limitation Surface (OLS)

-  Approach Limitation
-  Conical Limitation
-  Horizontal Limitation
-  Transition Limitation
-  Runway Centreline
-  Landing Areas
-  Airport Environments Buffer

Other

-  Property Boundary
-  Waterway
-  Council Boundary

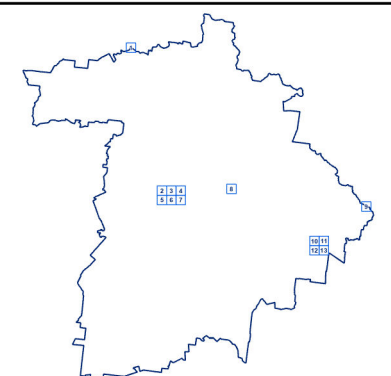
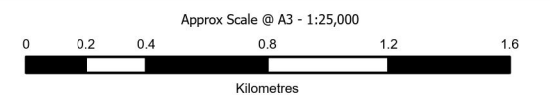
DISCLAIMER:

While every care is taken to ensure the accuracy of this product, the Western Downs Regional Council does not make any representations or warranties about its accuracy, reliability, completeness or suitability for any particular purpose and disclaims all responsibility and all liability (including without limitation, liability in negligence) for all expenses, losses, damages (including indirect or consequential damage) and costs that may occur as a result of the product being inaccurate or incomplete in any way or for any reason.

Base material reproduced with the permission of the Director-General, Department of Resources © The State of Queensland (Department of Resources) [2023]

DATA SOURCES: WDRC, QSpatial
Cadastral Boundaries - May 2023 (© State of Queensland (Department of Resources) 2021)

@ Copyright Western Downs Regional Council 2023
Date Generated : 23/06/2023
Revision 3.0
Coordinate System: GDA 1994 MGA Zone 56










OM-001.02

Legend

Aviation Facilities

-  Taroom CVOR
-  AirServices Australia (Mt Mowbullen VHF)

Obstacle Limitation Surface (OLS)

-  Approach Limitation
-  Conical Limitation
-  Horizontal Limitation
-  Transition Limitation
-  Runway Centreline
-  Landing Areas
-  Airport Environments Buffer

Other

-  Property Boundary
-  Waterway
-  Council Boundary

DISCLAIMER:

While every care is taken to ensure the accuracy of this product, the Western Downs Regional Council does not make any representations or warranties about its accuracy, reliability, completeness or suitability for any particular purpose and disclaims all responsibility and all liability (including without limitation, liability in negligence) for all expenses, losses, damages (including indirect or consequential damage) and costs that may occur as a result of the product being inaccurate or incomplete in any way or for any reason.

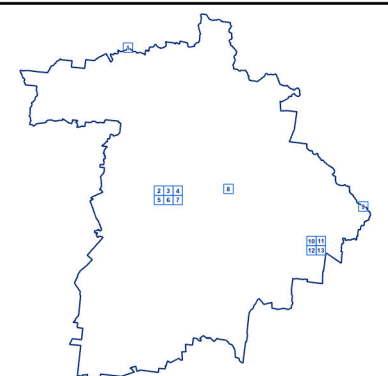
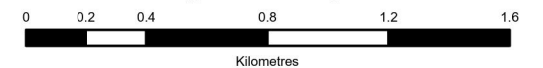
Base material reproduced with the permission of the Director-General, Department of Resources © The State of Queensland (Department of Resources) [2023]

DATA SOURCES: WDRC, QSpatial
Cadastral Boundaries - May 2023 (© State of Queensland (Department of Resources) 2021)

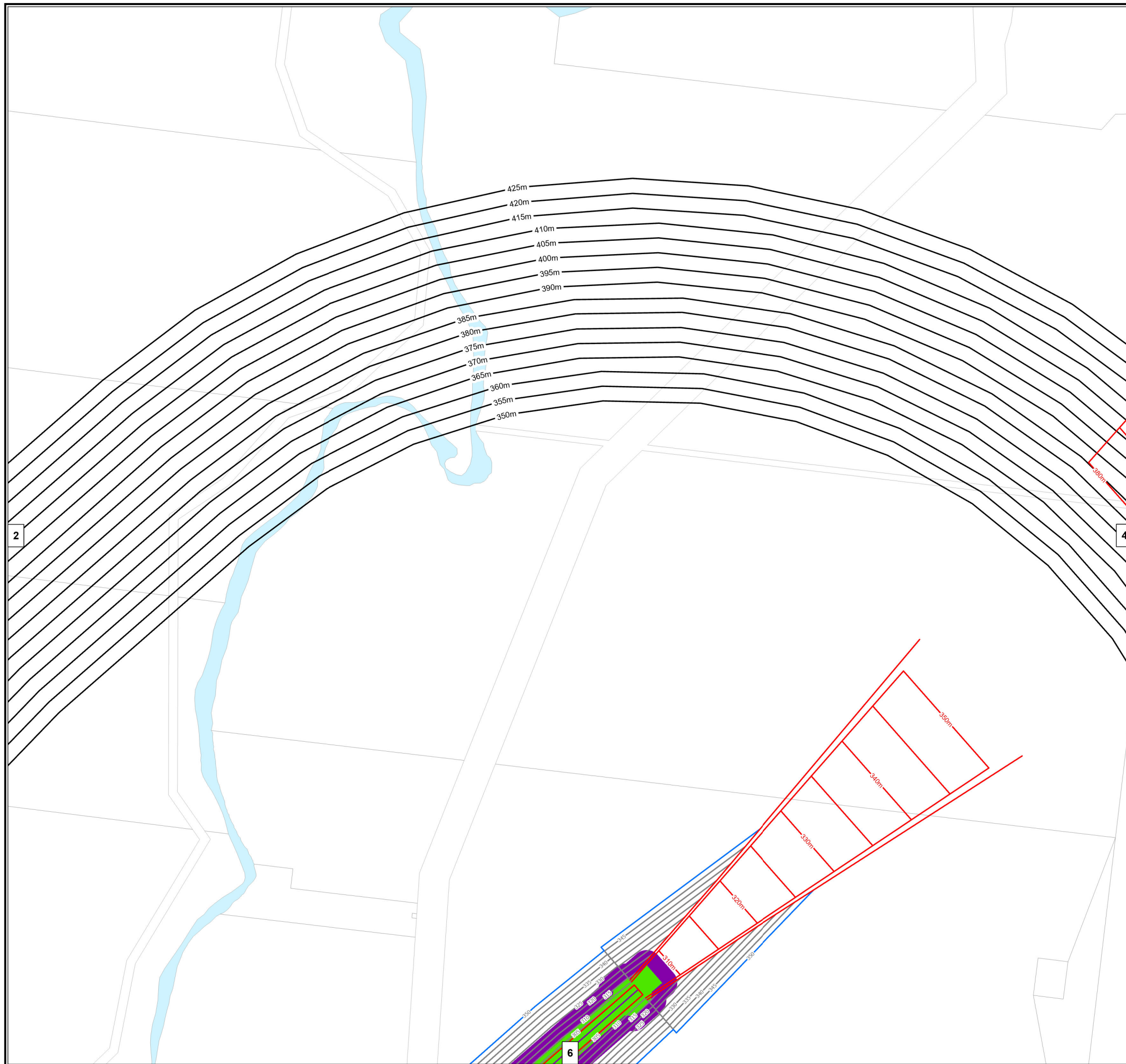
@ Copyright Western Downs Regional Council 2023
Date Generated : 23/06/2023
Revision 3.0
Coordinate System: GDA 1994 MGA Zone 56




Approx Scale @ A3 - 1:25,000




OM-001.03







Legend


Aviation Facilities


 Taroom CVOR


 AirServices Australia (Mt Mowbullen VHF)


Obstacle Limitation Surface (OLS)


 Approach Limitation


 Conical Limitation

 Horizontal Limitation


 Transition Limitation


 Runway Centreline


 Landing Areas

 Airport Environments Buffer

Other

 Property Boundary

 Waterway


 Council Boundary

DISCLAIMER:
While every care is taken to ensure the accuracy of this product, the Western Downs Regional Council does not make any representations or warranties about its accuracy, reliability, completeness or suitability for any particular purpose and disclaims all responsibility and all liability (including without limitation, liability in negligence) for all expenses, losses, damages (including indirect or consequential damage) and costs that may occur as a result of the product being inaccurate or incomplete in any way or for any reason.


Base material reproduced with the permission of the Director-General, Department of Resources © The State of Queensland (Department of Resources) [2023]

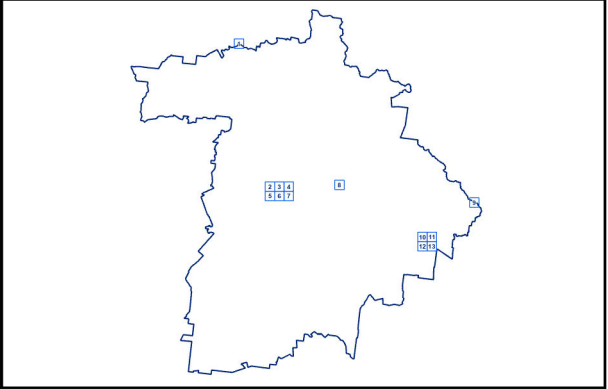
DATA SOURCES: WDRC, QSpatial
Cadastral Boundaries - May 2023 (© State of Queensland (Department of Resources) 2021)

@ Copyright Western Downs Regional Council 2023
Date Generated : 23/06/2023
Revision 3.0
Coordinate System: GDA 1994 MGA Zone 56



Approx Scale @ A3 - 1:25,000


0 0.2 0.4 0.8 1.2 1.6
Kilometres







**Western Downs
Regional Council**

Planning Scheme

**Airport Environments
Overlay Map (OM-001)**

Legend

Aviation Facilities

- Taroom CVOR
- AirServices Australia (Mt Mowbullen VHF)

Obstacle Limitation Surface (OLS)

- Approach Limitation
- Conical Limitation
- Horizontal Limitation
- Transition Limitation
- Runway Centreline
- Landing Areas
- Airport Environments Buffer

Other


- Property Boundary
- Waterway
- Council Boundary

DISCLAIMER:
While every care is taken to ensure the accuracy of this product, the Western Downs Regional Council does not make any representations or warranties about its accuracy, reliability, completeness or suitability for any particular purpose and disclaims all responsibility and all liability (including without limitation, liability in negligence) for all expenses, losses, damages (including indirect or consequential damage) and costs that may occur as a result of the product being inaccurate or incomplete in any way or for any reason.


Base material reproduced with the permission of the Director-General, Department of Resources © The State of Queensland (Department of Resources) [2023]

DATA SOURCES: WDRC, QSpatial
Cadastral Boundaries - May 2023 (© State of Queensland (Department of Resources) 2021)

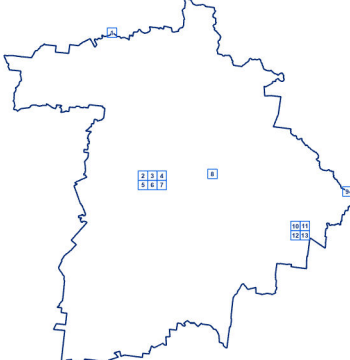
@ Copyright Western Downs Regional Council 2023
Date Generated : 23/06/2023
Revision 3.0
Coordinate System: GDA 1994 MGA Zone 56



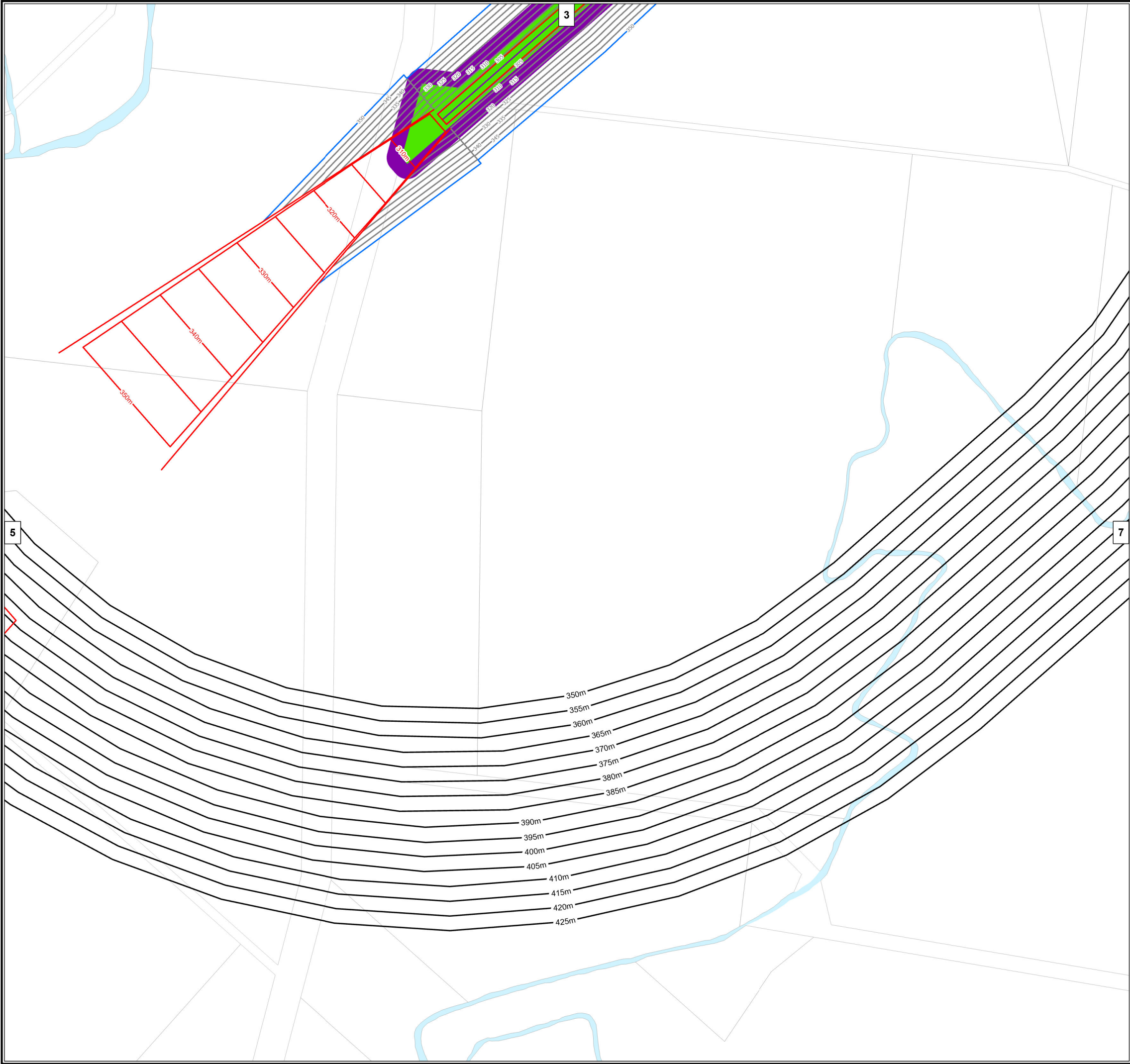
Approx Scale @ A3 - 1:25,000



Kilometres





OM-001.05




Legend


Aviation Facilities


 Taroom CVOR


 AirServices Australia (Mt Mowbullen VHF)


Obstacle Limitation Surface (OLS)


 Approach Limitation


 Conical Limitation

 Horizontal Limitation


 Transition Limitation


 Runway Centreline


 Landing Areas

 Airport Environments Buffer

Other

 Property Boundary

 Waterway


 Council Boundary

DISCLAIMER:
While every care is taken to ensure the accuracy of this product, the Western Downs Regional Council does not make any representations or warranties about its accuracy, reliability, completeness or suitability for any particular purpose and disclaims all responsibility and all liability (including without limitation, liability in negligence) for all expenses, losses, damages (including indirect or consequential damage) and costs that may occur as a result of the product being inaccurate or incomplete in any way or for any reason.


Base material reproduced with the permission of the Director-General, Department of Resources © The State of Queensland (Department of Resources) [2023]

DATA SOURCES: WDRC, QSpatial
Cadastral Boundaries - May 2023 (© State of Queensland (Department of Resources) 2021)

@ Copyright Western Downs Regional Council 2023
Date Generated : 23/06/2023
Revision 3.0
Coordinate System: GDA 1994 MGA Zone 56

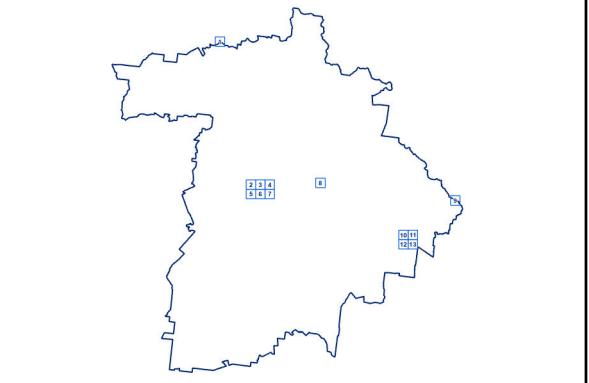


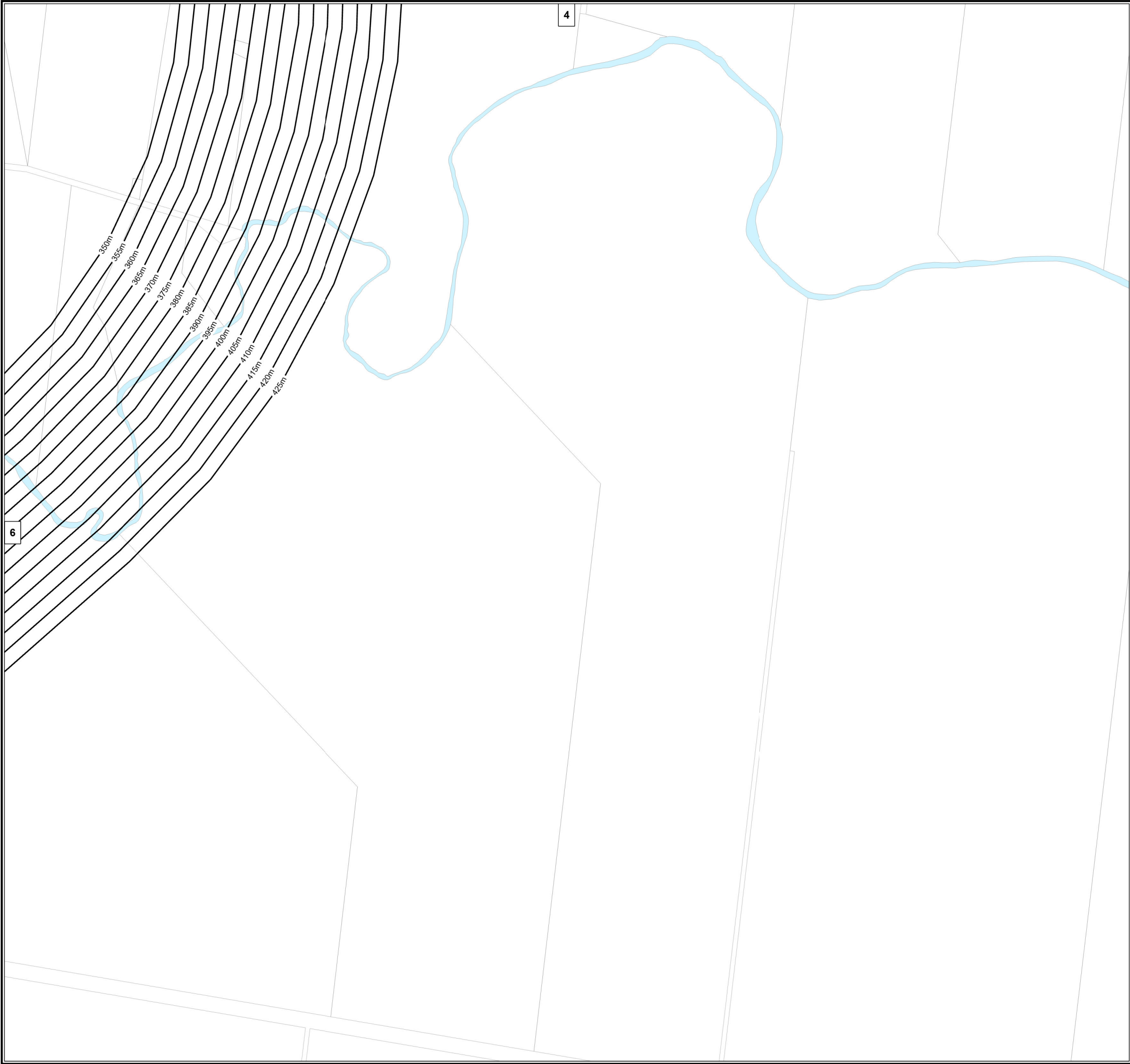
Approx Scale @ A3 - 1:25,000



0 0.2 0.4 0.8 1.2 1.6


Kilometres







Legend


Aviation Facilities


 Taroom CVOR


 AirServices Australia (Mt Mowbullen VHF)


Obstacle Limitation Surface (OLS)


 Approach Limitation


 Conical Limitation

 Horizontal Limitation


 Transition Limitation


 Runway Centreline


 Landing Areas

 Airport Environments Buffer

Other

 Property Boundary

 Waterway


 Council Boundary

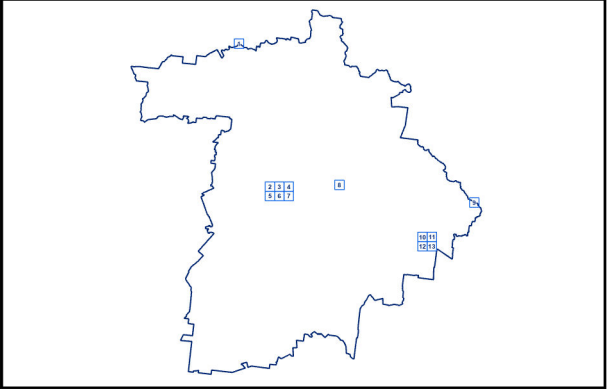
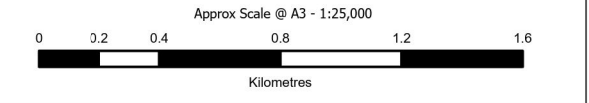
DISCLAIMER:
While every care is taken to ensure the accuracy of this product, the Western Downs Regional Council does not make any representations or warranties about its accuracy, reliability, completeness or suitability for any particular purpose and disclaims all responsibility and all liability (including without limitation, liability in negligence) for all expenses, losses, damages (including indirect or consequential damage) and costs that may occur as a result of the product being inaccurate or incomplete in any way or for any reason.

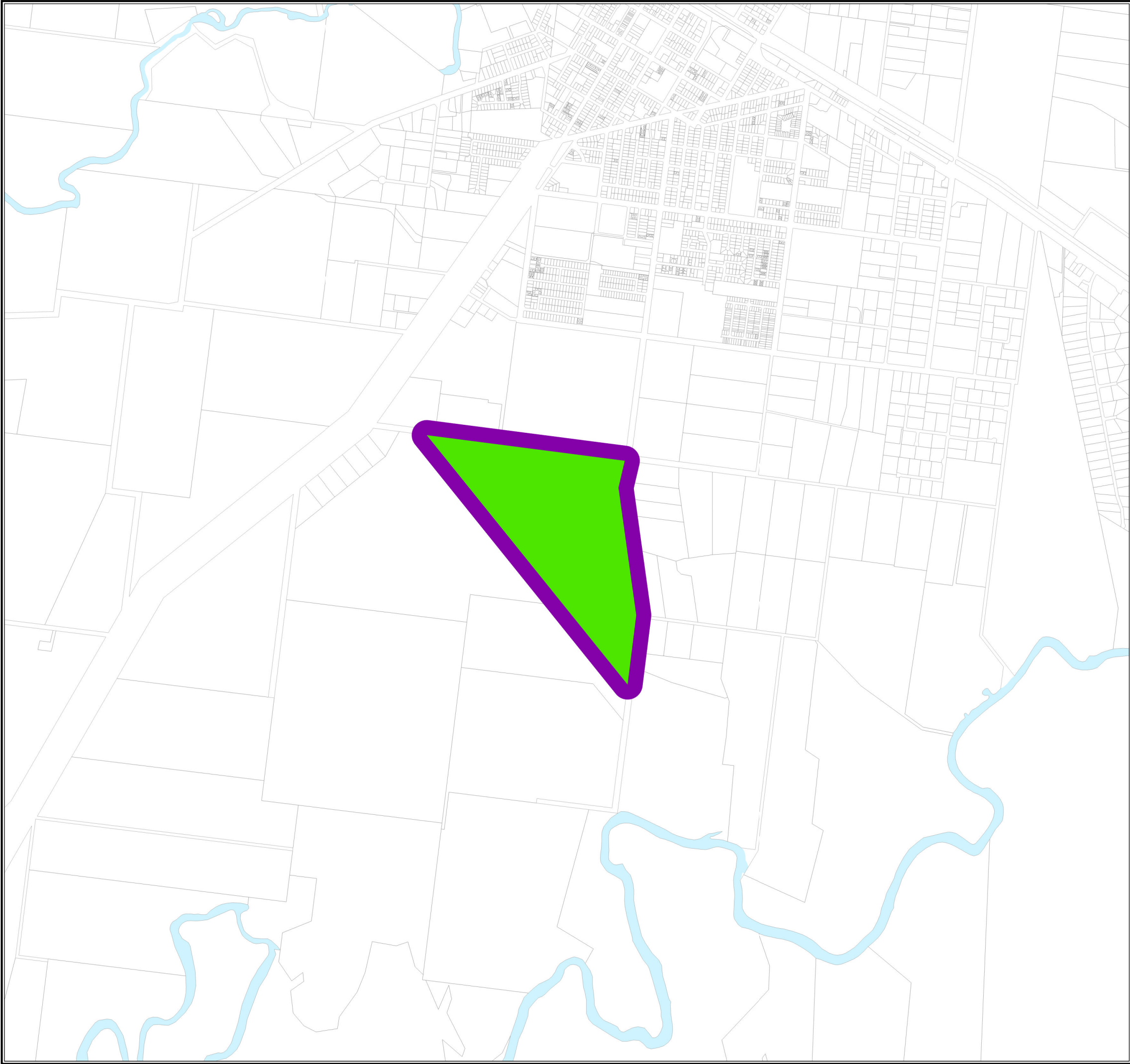
Base material reproduced with the permission of the Director-General, Department of Resources
© The State of Queensland (Department of Resources) [2023]

DATA SOURCES: WDRC, QSpatial
Cadastral Boundaries - May 2023 (© State of Queensland (Department of Resources) 2021)

@ Copyright Western Downs Regional Council 2023
Date Generated : 23/06/2023
Revision 3.0
Coordinate System: GDA 1994 MGA Zone 56







Legend

Aviation Facilities

- Taroom CVOR
- AirServices Australia (Mt Mowbullen VHF)

Obstacle Limitation Surface (OLS)

- Approach Limitation
- Conical Limitation
- Horizontal Limitation
- Transition Limitation
- Runway Centreline
- Landing Areas
- Airport Environments Buffer

Other

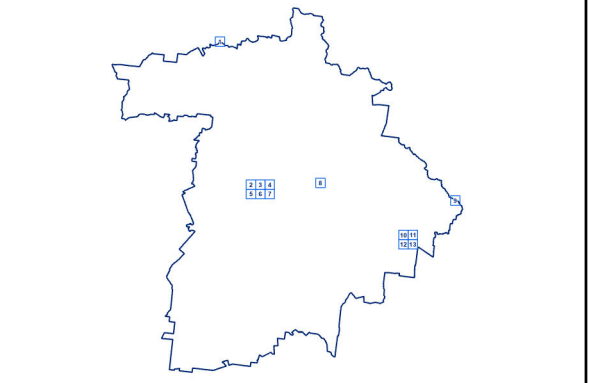
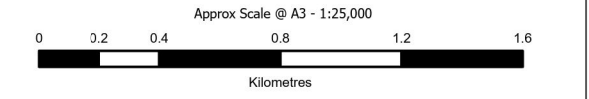
- Property Boundary
- Waterway
- Council Boundary

DISCLAIMER:
While every care is taken to ensure the accuracy of this product, the Western Downs Regional Council does not make any representations or warranties about its accuracy, reliability, completeness or suitability for any particular purpose and disclaims all responsibility and all liability (including without limitation, liability in negligence) for all expenses, losses, damages (including indirect or consequential damage) and costs that may occur as a result of the product being inaccurate or incomplete in any way or for any reason.

Base material reproduced with the permission of the Director-General, Department of Resources © The State of Queensland (Department of Resources) [2023]

DATA SOURCES: WDRC, QSpatial
Cadastral Boundaries - May 2023 (© State of Queensland (Department of Resources) 2021)

@ Copyright Western Downs Regional Council 2023
Date Generated : 23/06/2023
Revision 3.0
Coordinate System: GDA 1994 MGA Zone 56





Western Downs
Regional Council

Planning Scheme

Airport Environments
Overlay Map (OM-001)

Legend

Aviation Facilities

- Taroom CVOR
- AirServices Australia (Mt Mowbullen VHF)

Obstacle Limitation Surface (OLS)

- Approach Limitation
- Conical Limitation
- Horizontal Limitation
- Transition Limitation
- Runway Centreline
- Landing Areas
- Airport Environments Buffer

Other

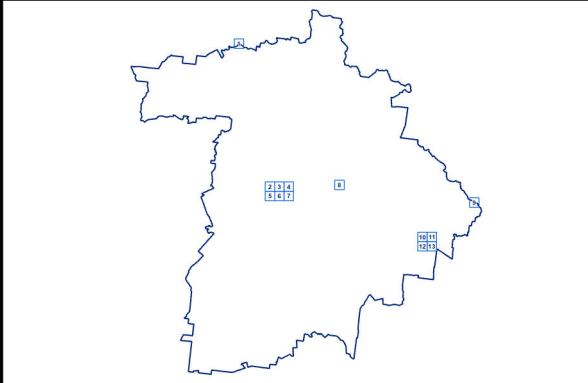

- Property Boundary
- Waterway
- Council Boundary

DISCLAIMER:
While every care is taken to ensure the accuracy of this product, the Western Downs Regional Council does not make any representations or warranties about its accuracy, reliability, completeness or suitability for any particular purpose and disclaims all responsibility and all liability (including without limitation, liability in negligence) for all expenses, losses, damages (including indirect or consequential damage) and costs that may occur as a result of the product being inaccurate or incomplete in any way or for any reason.

Base material reproduced with the permission of the Director-General, Department of Resources
© The State of Queensland (Department of Resources) [2023]

DATA SOURCES: WDRC, QSpatial
Cadastral Boundaries - May 2023 (© State of Queensland (Department of Resources) 2021)

@ Copyright Western Downs Regional Council 2023
Date Generated : 23/06/2023
Revision 3.0
Coordinate System: GDA 1994 MGA Zone 56










OM-001.09

Legend




Aviation Facilities

-  Taroom CVOR
-  AirServices Australia (Mt Mowbullen VHF)

Obstacle Limitation Surface (OLS)

-  Approach Limitation
-  Conical Limitation
-  Horizontal Limitation
-  Transition Limitation
-  Runway Centreline
-  Landing Areas
-  Airport Environments Buffer

Other

-  Property Boundary
-  Waterway
-  Council Boundary

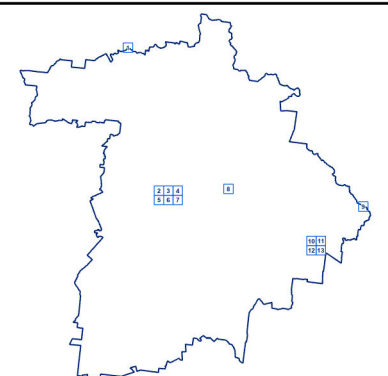
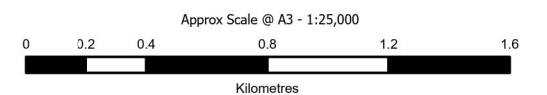
DISCLAIMER:

While every care is taken to ensure the accuracy of this product, the Western Downs Regional Council does not make any representations or warranties about its accuracy, reliability, completeness or suitability for any particular purpose and disclaims all responsibility and all liability (including without limitation, liability in negligence) for all expenses, losses, damages (including indirect or consequential damage) and costs that may occur as a result of the product being inaccurate or incomplete in any way or for any reason.

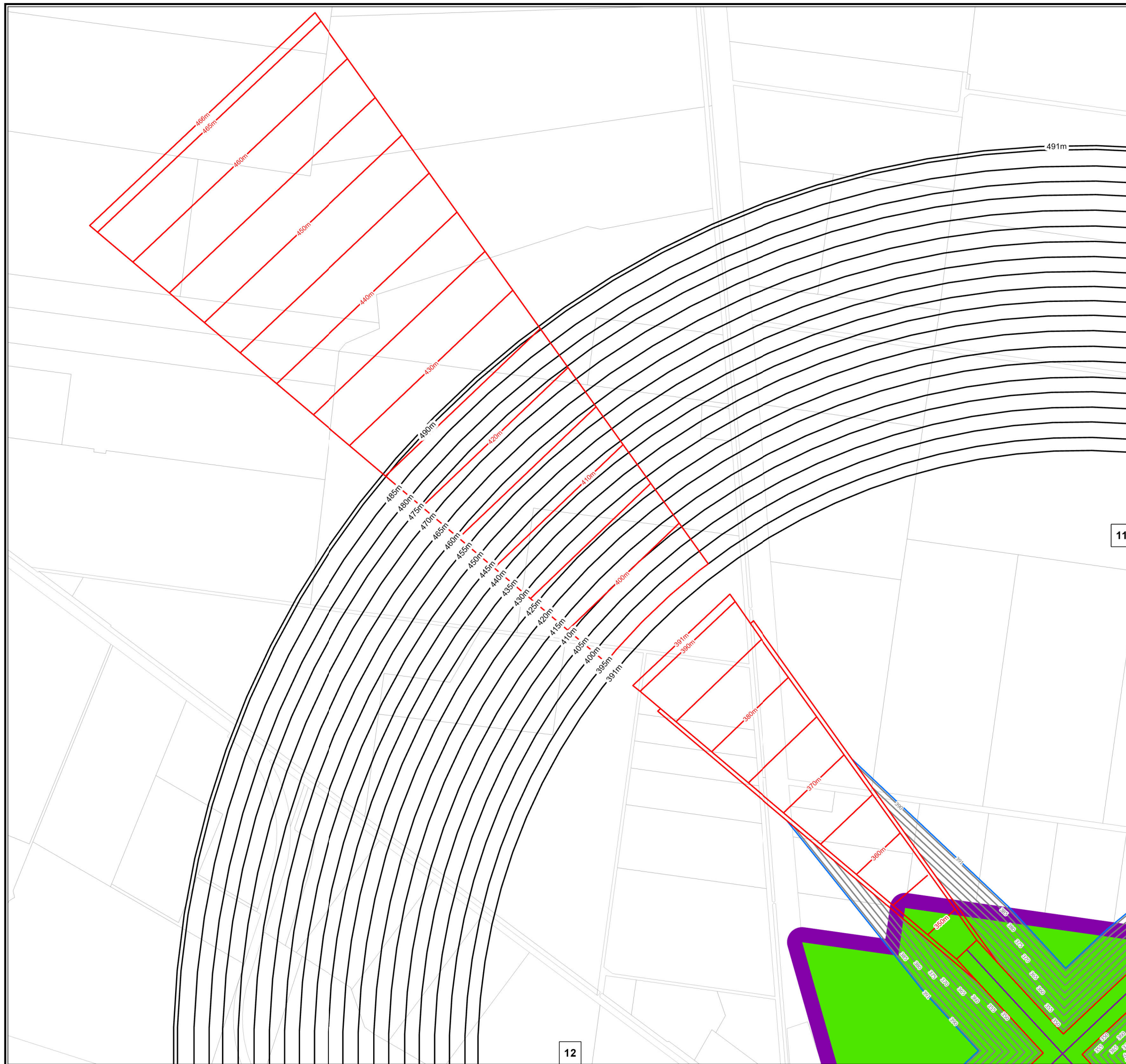
Base material reproduced with the permission of the Director-General, Department of Resources
© The State of Queensland (Department of Resources) [2023]

DATA SOURCES: WDRC, QSpatial
Cadastral Boundaries - May 2023 (© State of Queensland (Department of Resources) 2021)

@ Copyright Western Downs Regional Council 2023
Date Generated : 23/06/2023
Revision 3.0
Coordinate System: GDA 1994 MGA Zone 56



OM-001.10










Legend

Aviation Facilities

-  Taroom CVOR
-  AirServices Australia (Mt Mowbullen VHF)

Obstacle Limitation Surface (OLS)

-  Approach Limitation
-  Conical Limitation
-  Horizontal Limitation
-  Transition Limitation
-  Runway Centreline
-  Landing Areas
-  Airport Environments Buffer

Other

-  Property Boundary
-  Waterway
-  Council Boundary

DISCLAIMER:

While every care is taken to ensure the accuracy of this product, the Western Downs Regional Council does not make any representations or warranties about its accuracy, reliability, completeness or suitability for any particular purpose and disclaims all responsibility and all liability (including without limitation, liability in negligence) for all expenses, losses, damages (including indirect or consequential damage) and costs that may occur as a result of the product being inaccurate or incomplete in any way or for any reason.

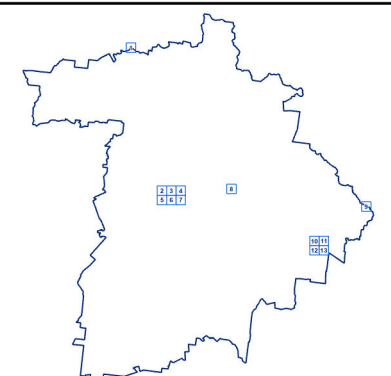
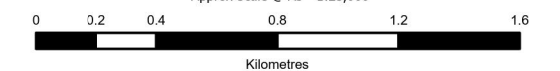
Base material reproduced with the permission of the Director-General, Department of Resources © The State of Queensland (Department of Resources) [2023]

DATA SOURCES: WDRC, QSpatial
Cadastral Boundaries - May 2023 (© State of Queensland (Department of Resources) 2021)

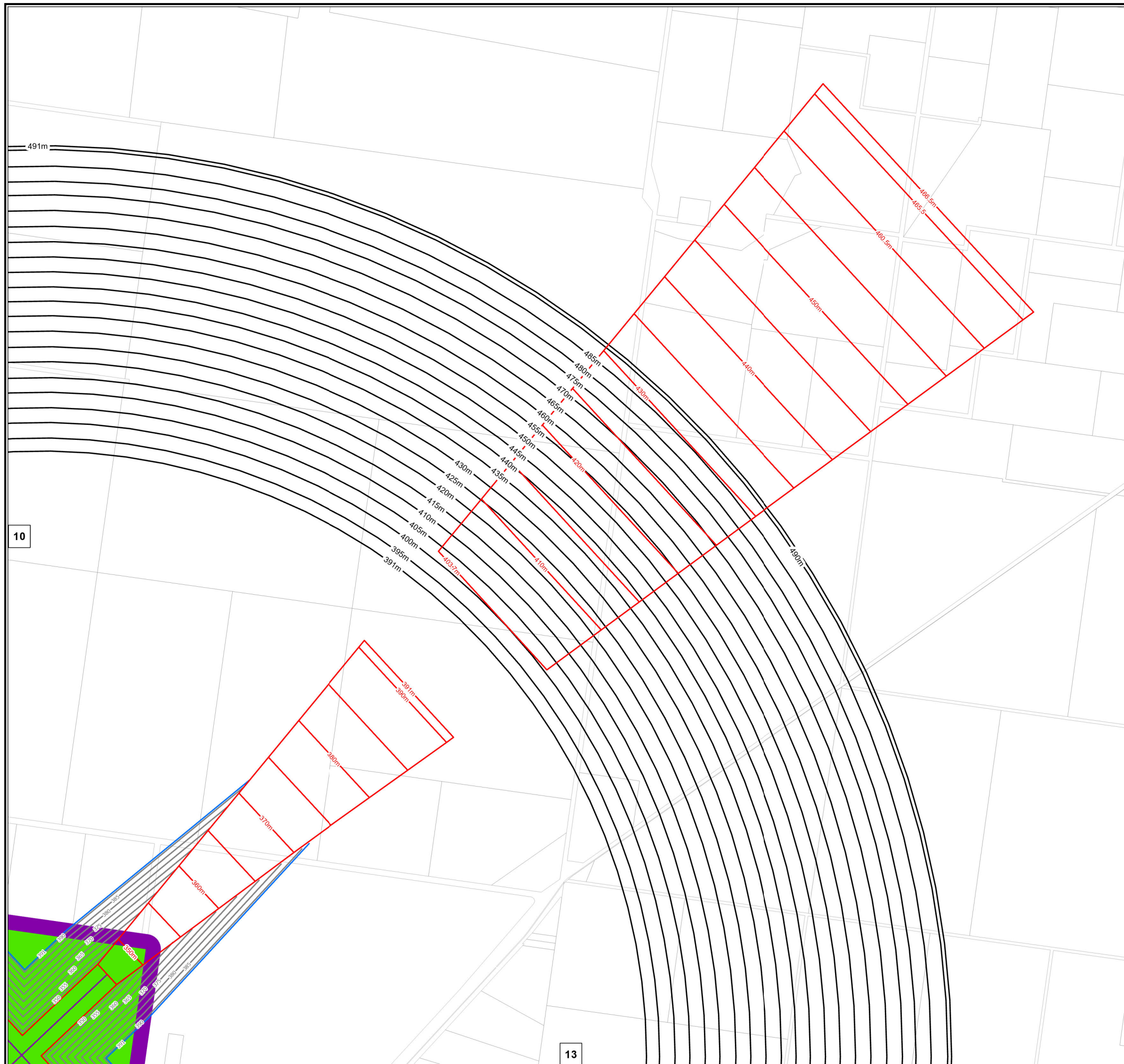
@ Copyright Western Downs Regional Council 2023
Date Generated : 23/06/2023
Revision 3.0
Coordinate System: GDA 1994 MGA Zone 56

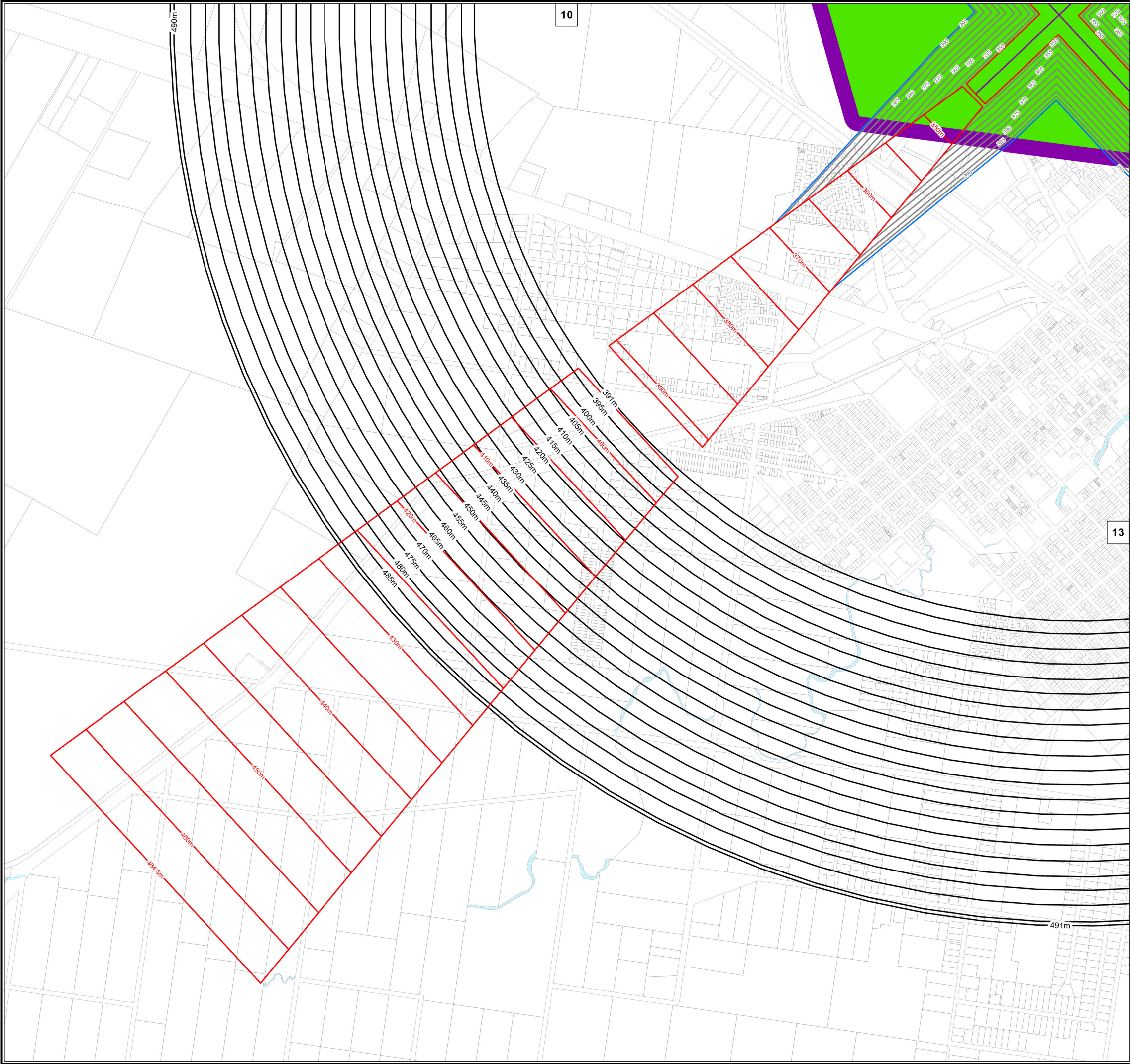


Approx Scale @ A3 - 1:25,000



OM-001.11





Legend

Aviation Facilities

Taroom CVOR

AirServices Australia (Mt Mowbullen VHF)

Obstacle Limitation Surface (OLS)

Approach Limitation

Conical Limitation

Horizontal Limitation

Transition Limitation

Runway Centreline

Landing Areas

Airport Environments Buffer

Other

Property Boundary

Waterway

Council Boundary

DISCLAIMER:
While every care is taken to ensure the accuracy of this product, the Western Downs Regional Council does not make any representations or warranties about its accuracy, reliability, completeness or suitability for any particular purpose and disclaims all responsibility and all liability (including without limitation, liability in negligence) for all expenses, losses, damages (including indirect or consequential damage) and costs that may occur as a result of the product being inaccurate or incomplete in any way or for any reason.

Base material reproduced with the permission of the Director-General, Department of Resources © The State of Queensland (Department of Resources) [2023]

DATA SOURCES: WDRC, QSpatial
Cadastral Boundaries - May 2023 (© State of Queensland (Department of Resources) 2021)

@ Copyright Western Downs Regional Council 2023
Date Generated : 23/06/2023
Revision 3.0
Coordinate System: GDA 1994 MGA Zone 56

OM-001.12

