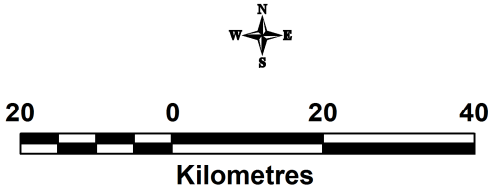
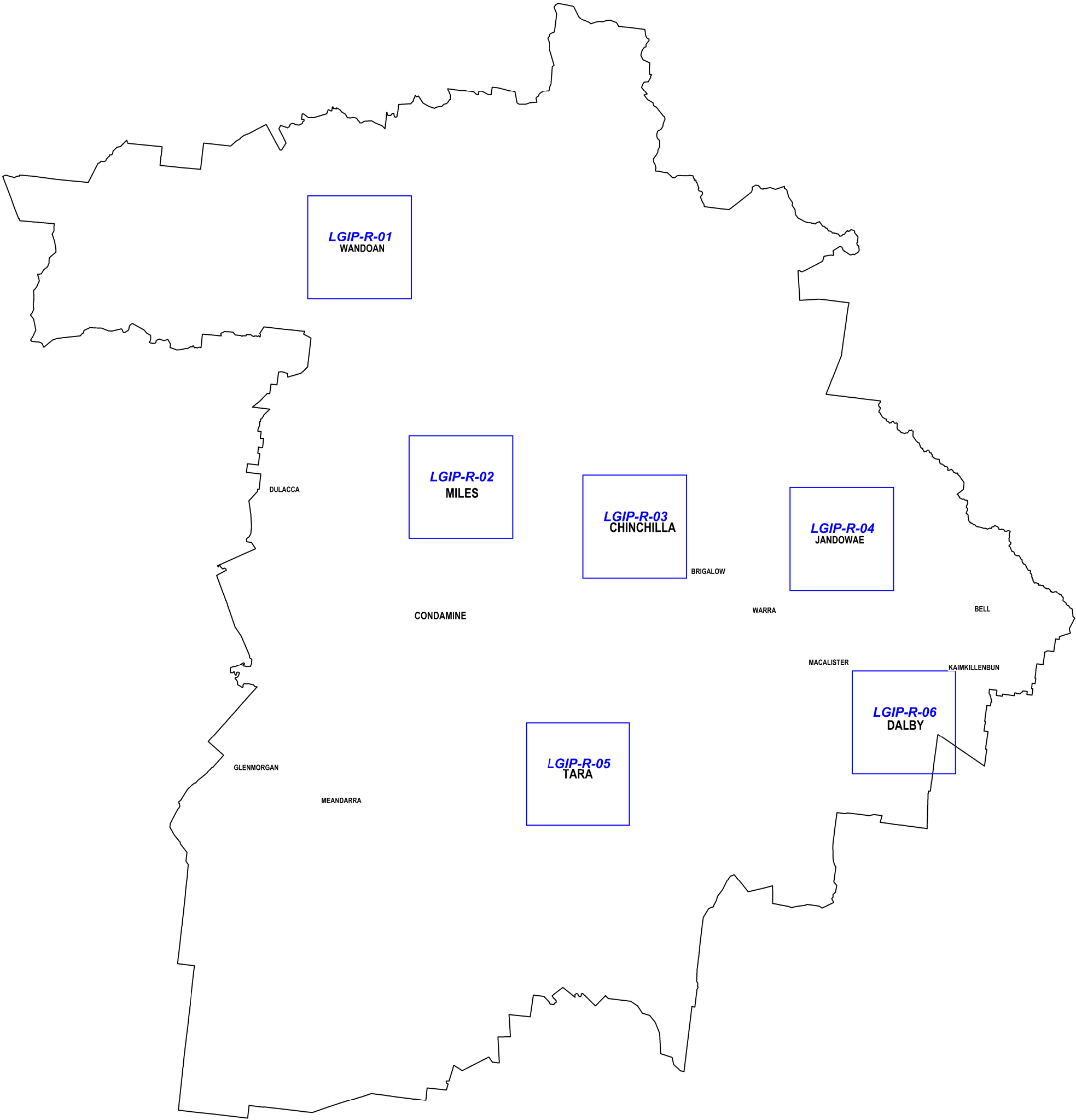


Western Downs Regional Council
Plans For Trunk Infrastructure (PFTI)
Transport
Index Map



Approx Scale: 1:1,000,000 (A3)

Western Downs Regional Council
(C) The State of Queensland
Department of Natural Resources and Mines (DNRM) [2016]

DISCLAIMER: Users of the information recorded in this document (the Information) accept all responsibility and risk associated with the use of the Information and should seek independent professional advice in relation to dealings with property.


Despite Department of Natural Resources and Mines (DNRM)'s best efforts, DNRM makes no representations or warranties in relation to the Information, and, to the extent permitted by law, exclude or limit all warranties relating to correctness, accuracy, reliability, completeness or currency and all liability for any direct, indirect and consequential costs, losses, damages and expenses incurred in any way (including but not limited to that arising from negligence) in connection with any use of or reliance on the Information.

Western Downs Regional Council
Plans For Trunk Infrastructure (PFTI)

Transport

Urban Roads - Wandoan

- Legend**
- Proposed Intersection
 - Proposed Road
 - Bridge
 - Local Trunk Roads
 - State Controlled Roads
 - Transport Service Catchment
 - Priority Infrastructure Area
 - Property Boundary
 - Waterway



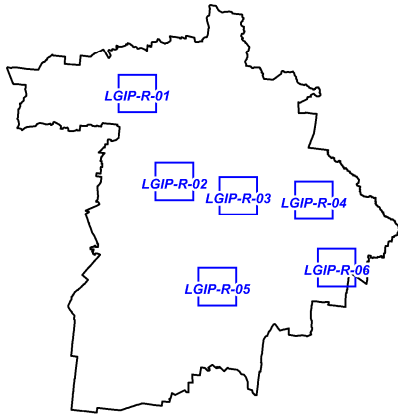
Metres

Approx Scale: 1:10,000 (A3)

Western Downs Regional Council
(C) The State of Queensland
Department of Natural Resources and Mines (DNRM) [2016]

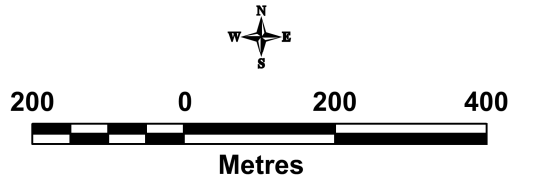
DISCLAIMER: Users of the information recorded in this document (the Information) accept all responsibility and risk associated with the use of the Information and should seek independent professional advice in relation to dealings with property.

Despite Department of Natural Resources and Mines (DNRM)'s best efforts, DNRM makes no representations or warranties in relation to the Information, and, to the extent permitted by law, exclude or limit all warranties relating to correctness, accuracy, reliability, completeness or currency and all liability for any direct, indirect and consequential costs, losses, damages and expenses incurred in any way (including but not limited to that arising from negligence) in connection with any use of or reliance on the Information.



Western Downs Regional Council
Plans For Trunk Infrastructure (PFTI)
Transport
Urban Roads - Miles

- Legend**
- Proposed Intersection
 - Proposed Road
 - Bridge
 - Local Trunk Roads
 - State Controlled Roads
 - Transport Service Catchment
 - Priority Infrastructure Area
 - Property Boundary
 - Waterway

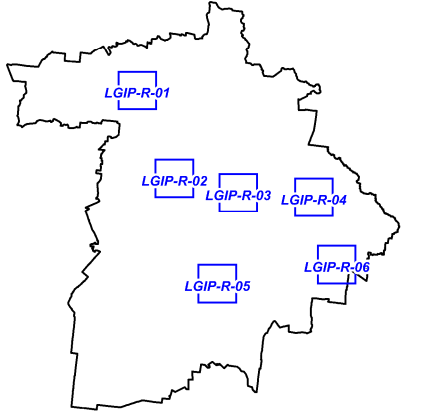


Approx Scale: 1:10,000 A3

Western Downs Regional Council
(C) The State of Queensland
Department of Natural Resources and Mines (DNRM) [2016]

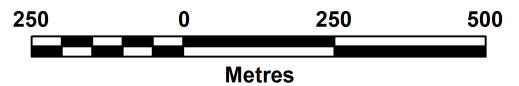
DISCLAIMER: Users of the information recorded in this document (the Information) accept all responsibility and risk associated with the use of the Information and should seek independent professional advice in relation to dealings with property.

Despite Department of Natural Resources and Mines (DNRM)'s best efforts, DNRM makes no representations or warranties in relation to the Information, and, to the extent permitted by law, exclude or limit all warranties relating to correctness, accuracy, reliability, completeness or currency and all liability for any direct, indirect and consequential costs, losses, damages and expenses incurred in any way (including but not limited to that arising from negligence) in connection with any use of or reliance on the Information.



Western Downs Regional Council
Plans For Trunk Infrastructure (PFTI)
Transport
Urban Roads - Chinchilla

- Legend**
- Proposed Intersection
 - Proposed Road
 - Bridge
 - Local Trunk Roads
 - State Controlled Roads
 - Transport Service Catchment
 - Priority Infrastructure Area
 - Property Boundary
 - Waterway

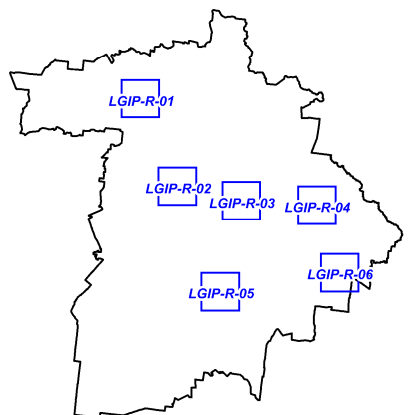


Approx Scale: 1:12,500 A3

Western Downs Regional Council
(C) The State of Queensland
Department of Natural Resources and Mines (DNRM) [2016]

DISCLAIMER: Users of the information recorded in this document (the Information) accept all responsibility and risk associated with the use of the information and should seek independent professional advice in relation to dealings with property.

Despite Department of Natural Resources and Mines (DNRM)'s best efforts, DNRM makes no representations or warranties in relation to the Information, and, to the extent permitted by law, exclude or limit all warranties relating to correctness, accuracy, reliability, completeness or currency and all liability for any direct, indirect and consequential costs, losses, damages and expenses incurred in any way (including but not limited to that arising from negligence) in connection with any use of or reliance on the Information.

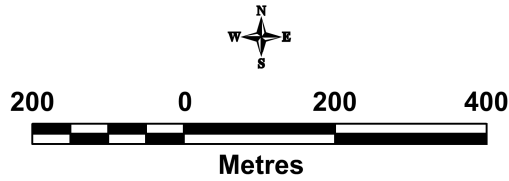


Western Downs Regional Council
Plans For Trunk Infrastructure (PFTI)

Transport

Urban Roads - Jandowae

- Legend**
- Proposed Intersection
 - Proposed Road
 - Bridge
 - Local Trunk Roads
 - State Controlled Roads
 - Transport Service Catchment
 - Priority Infrastructure Area
 - Property Boundary
 - Waterway

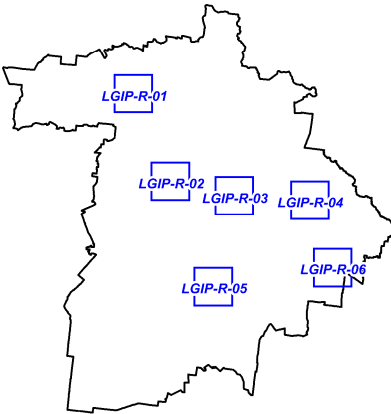


Approx Scale: 1:10,000 A3

Western Downs Regional Council
(C) The State of Queensland
Department of Natural Resources and Mines (DNRM) [2016]

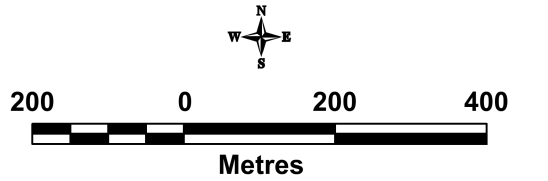
DISCLAIMER: Users of the information recorded in this document (the Information) accept all responsibility and risk associated with the use of the Information and should seek independent professional advice in relation to dealings with property.

Despite Department of Natural Resources and Mines (DNRM)'s best efforts, DNRM makes no representations or warranties in relation to the Information, and, to the extent permitted by law, exclude or limit all warranties relating to correctness, accuracy, reliability, completeness or currency and all liability for any direct, indirect and consequential costs, losses, damages and expenses incurred in any way (including but not limited to that arising from negligence) in connection with any use of or reliance on the Information.



Western Downs Regional Council
Plans For Trunk Infrastructure (PFTI)
Transport
Urban Roads - Tara

- Legend**
- Proposed Intersection
 - Proposed Road
 - Bridge
 - Local Trunk Roads
 - State Controlled Roads
 - Transport Service Catchment
 - Priority Infrastructure Area
 - Property Boundary
 - Waterway

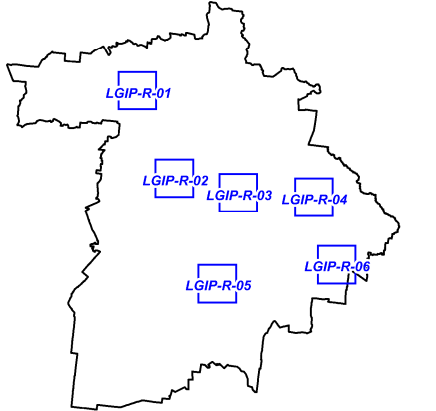


Approx Scale: 1:10,000 A3

Western Downs Regional Council
(C) The State of Queensland
Department of Natural Resources and Mines (DNRM) [2016]

DISCLAIMER: Users of the information recorded in this document (the Information) accept all responsibility and risk associated with the use of the Information and should seek independent professional advice in relation to dealings with property.

Despite Department of Natural Resources and Mines (DNRM)'s best efforts, DNRM makes no representations or warranties in relation to the Information, and, to the extent permitted by law, exclude or limit all warranties relating to correctness, accuracy, reliability, completeness or currency and all liability for any direct, indirect and consequential costs, losses, damages and expenses incurred in any way (including but not limited to that arising from negligence) in connection with any use of or reliance on the Information.



Western Downs Regional Council
Plans For Trunk Infrastructure (PFTI)

Transport

Urban Roads - Dalby

- Legend**
- Proposed Intersection
 - Proposed Road
 - Bridge
 - Local Trunk Roads
 - State Controlled Roads
 - Transport Service Catchment
 - Priority Infrastructure Area
 - Property Boundary
 - Waterway



Metres
Approx Scale: 1:20,000 A3

Western Downs Regional Council
(C) The State of Queensland
Department of Natural Resources and Mines (DNRM) [2016]

DISCLAIMER: Users of the information recorded in this document (the Information) accept all responsibility and risk associated with the use of the information and should seek independent professional advice in relation to dealings with property.

Despite Department of Natural Resources and Mines (DNRM)'s best efforts, DNRM makes no representations or warranties in relation to the Information, and, to the extent permitted by law, exclude or limit all warranties relating to correctness, accuracy, reliability, completeness or currency and all liability for any direct, indirect and consequential costs, losses, damages and expenses incurred in any way (including but not limited to that arising from negligence) in connection with any use of or reliance on the Information.

