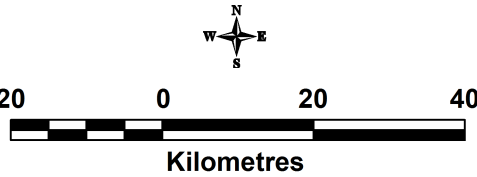
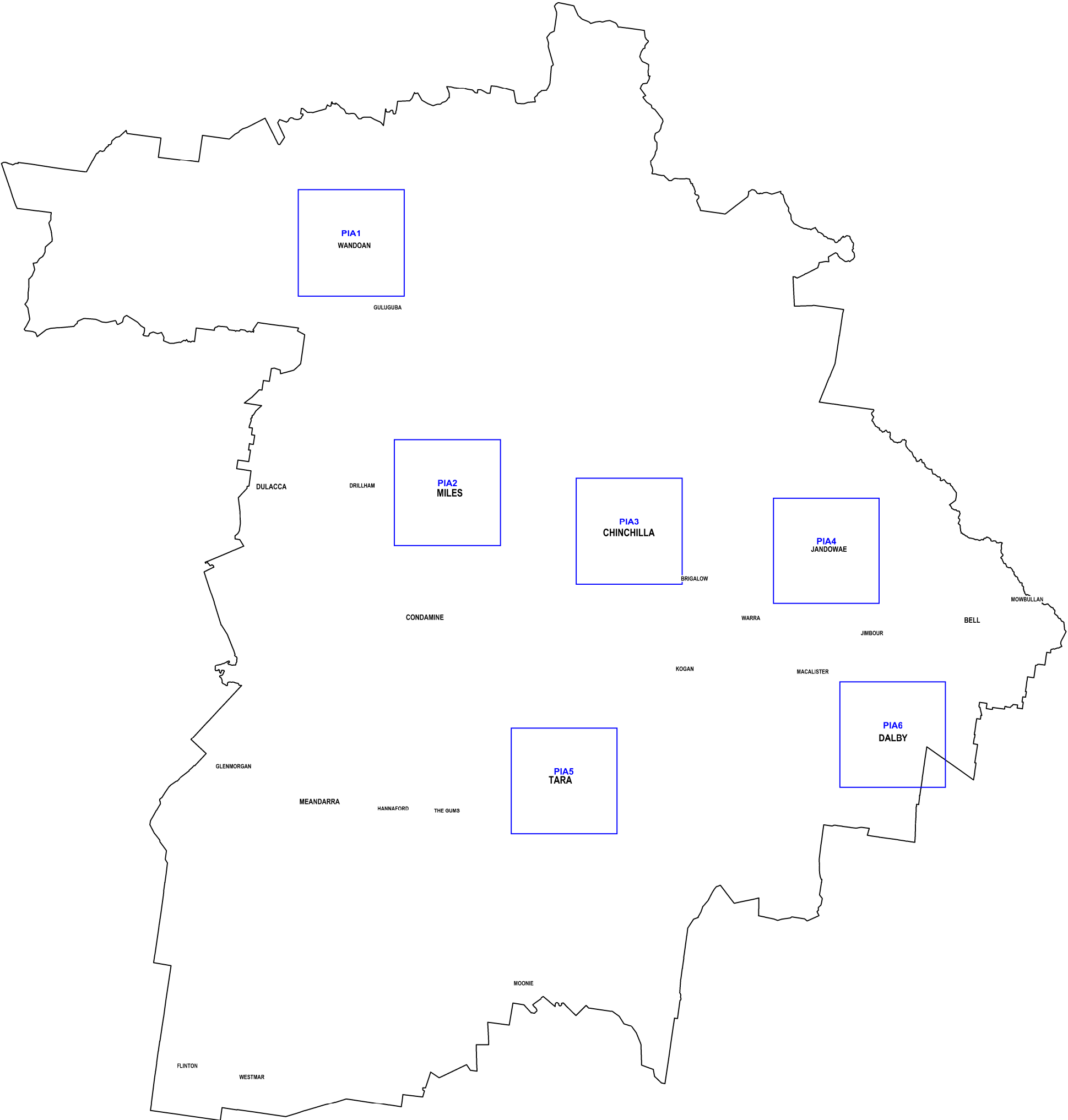




Western Downs Regional Council

Planning Scheme with PIA

Index Map

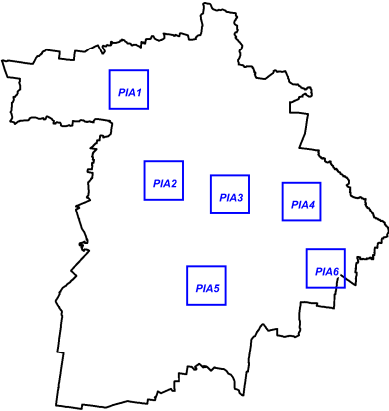


Approx Scale: 1:1,000,000 (A3)

Western Downs Regional Council  
(C) The State of Queensland  
Department of Natural Resources and Mines (DNRM) [2016]

DISCLAIMER: Users of the information recorded in this document (the Information) accept all responsibility and risk associated with the use of the Information and should seek independent professional advice in relation to dealings with property.

Despite Department of Natural Resources and Mines (DNRM)'s best efforts, DNRM makes no representations or warranties in relation to the Information, and, to the extent permitted by law, exclude or limit all warranties relating to correctness, accuracy, reliability, completeness or currency and all liability for any direct, indirect and consequential costs, losses, damages and expenses incurred in any way (including but not limited to that arising from negligence) in connection with any use of or reliance on the information.





Western Downs Regional Council

Planning Scheme with PIA

Wandoan

- Legend**
- Rural Zone
  - Township Zone
  - Rural Residential Zone
  - Recreation and Open Space Zone
  - Community Facilities Zone
  - Low Density Residential Zone
  - Emerging Community Zone
  - Low Impact Industry Zone
  - Major Centre Zone
  - Specialised Centre Zone
  - Medium Density Residential Zone
  - Medium Impact Industry Zone
  - Low Density Residential Zone
  - Local Centre Zone
  - District Centre Zone
  - Priority Infrastructure Area
  - Cadastral Boundaries
  - Watercourses

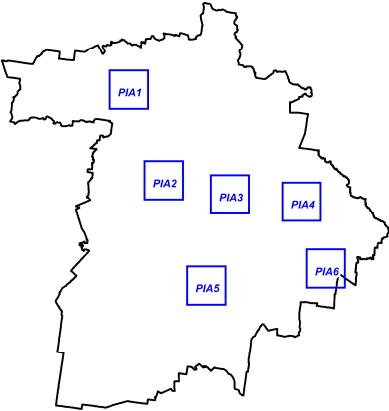


Metres  
Approx Scale: 1:10,000 (A3)

Western Downs Regional Council  
(C) The State of Queensland  
Department of Natural Resources and Mines (DNRM) [2016]

DISCLAIMER: Users of the information recorded in this document (the Information) accept all responsibility and risk associated with the use of the Information and should seek independent professional advice in relation to dealings with property.

Despite Department of Natural Resources and Mines (DNRM)'s best efforts, DNRM makes no representations or warranties in relation to the Information, and, to the extent permitted by law, exclude or limit all warranties relating to correctness, accuracy, reliability, completeness or currency and all liability for any direct, indirect and consequential costs, losses, damages and expenses incurred in any way (including but not limited to that arising from negligence) in connection with any use of or reliance on the Information.



Planning Scheme with PIA

Miles

Legend

- Rural Zone
- Township Zone
- Rural Residential Zone
- Recreation and Open Space Zone
- Community Facilities Zone
- Low Density Residential Zone
- Emerging Community Zone
- Low Impact Industry Zone
- Major Centre Zone
- Specialised Centre Zone
- Medium Density Residential Zone
- Medium Impact Industry Zone
- Low Density Residential Zone
- Local Centre Zone
- District Centre Zone
- Priority Infrastructure Area
- Cadastral Boundaries
- Watercourses



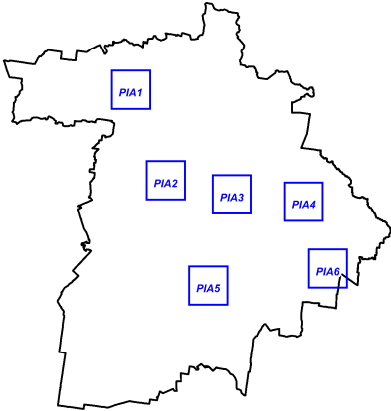
Metres

Approx Scale: 1:12,500 (A3)

Western Downs Regional Council  
(C) The State of Queensland  
Department of Natural Resources and Mines (DNRM) [2016]

DISCLAIMER: Users of the information recorded in this document (the Information) accept all responsibility and risk associated with the use of the Information and should seek independent professional advice in relation to dealings with property.

Despite Department of Natural Resources and Mines (DNRM)'s best efforts, DNRM makes no representations or warranties in relation to the Information, and, to the extent permitted by law, exclude or limit all warranties relating to correctness, accuracy, reliability, completeness or currency and all liability for any direct, indirect and consequential costs, losses, damages and expenses incurred in any way (including but not limited to that arising from negligence) in connection with any use of or reliance on the Information.





Planning Scheme with PIA

Chinchilla

Legend

- Rural Zone
- Township Zone
- Rural Residential Zone
- Recreation and Open Space Zone
- Community Facilities Zone
- Low Density Residential Zone
- Emerging Community Zone
- Low Impact Industry Zone
- Major Centre Zone
- Specialised Centre Zone
- Medium Density Residential Zone
- Medium Impact Industry Zone
- Low Density Residential Zone
- Local Centre Zone
- District Centre Zone
- Priority Infrastructure Area
- Cadastral Boundaries
- Watercourses



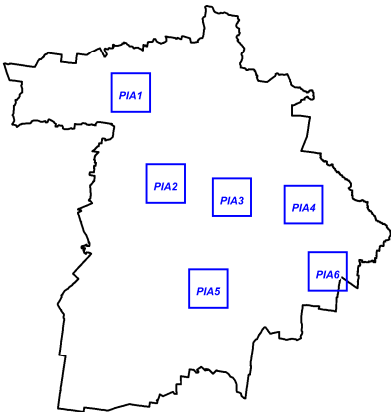
Metres

Approx Scale: 1:15,000 (A3)

Western Downs Regional Council  
(C) The State of Queensland  
Department of Natural Resources and Mines (DNRM) [2016]

DISCLAIMER: Users of the information recorded in this document (the Information) accept all responsibility and risk associated with the use of the Information and should seek independent professional advice in relation to dealings with property.

Despite Department of Natural Resources and Mines (DNRM)'s best efforts, DNRM makes no representations or warranties in relation to the Information, and, to the extent permitted by law, exclude or limit all warranties relating to correctness, accuracy, reliability, completeness or currency and all liability for any direct, indirect and consequential costs, losses, damages and expenses incurred in any way (including but not limited to that arising from negligence) in connection with any use of or reliance on the information.





Planning Scheme with PIA

Jandowae

Legend

- Rural Zone
- Township Zone
- Rural Residential Zone
- Recreation and Open Space Zone
- Community Facilities Zone
- Low Density Residential Zone
- Emerging Community Zone
- Low Impact Industry Zone
- Major Centre Zone
- Specialised Centre Zone
- Medium Density Residential Zone
- Medium Impact Industry Zone
- Low Density Residential Zone
- Local Centre Zone
- District Centre Zone
- Priority Infrastructure Area
- Cadastral Boundaries
- Watercourses



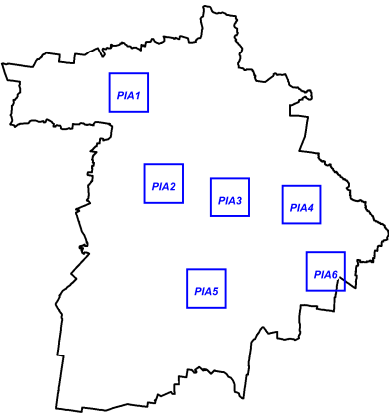
Metres

Approx Scale: 1:10,000 (A3)

Western Downs Regional Council  
(C) The State of Queensland  
Department of Natural Resources and Mines (DNRM) [2016]

DISCLAIMER: Users of the information recorded in this document (the Information) accept all responsibility and risk associated with the use of the Information and should seek independent professional advice in relation to dealings with property.

Despite Department of Natural Resources and Mines (DNRM)'s best efforts, DNRM makes no representations or warranties in relation to the Information, and, to the extent permitted by law, exclude or limit all warranties relating to correctness, accuracy, reliability, completeness or currency and all liability for any direct, indirect and consequential costs, losses, damages and expenses incurred in any way (including but not limited to that arising from negligence) in connection with any use of or reliance on the information.

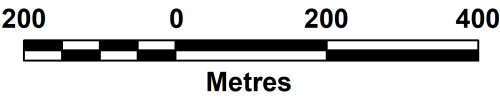


Planning Scheme with PIA

Tara

Legend

- Rural Zone
- Township Zone
- Rural Residential Zone
- Recreation and Open Space Zone
- Community Facilities Zone
- Low Density Residential Zone
- Emerging Community Zone
- Low Impact Industry Zone
- Major Centre Zone
- Specialised Centre Zone
- Medium Density Residential Zone
- Medium Impact Industry Zone
- Low Density Residential Zone
- Local Centre Zone
- District Centre Zone
- Priority Infrastructure Area
- Cadastral Boundaries
- Watercourses

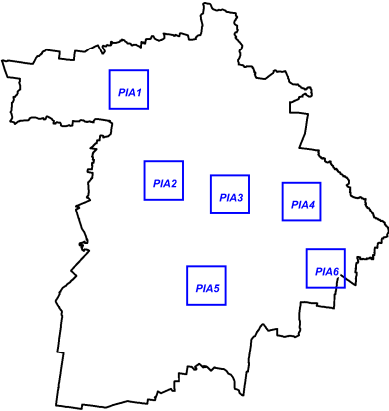


Approx Scale: 1:10,000 (A3)

Western Downs Regional Council  
(C) The State of Queensland  
Department of Natural Resources and Mines (DNRM) [2016]

DISCLAIMER: Users of the information recorded in this document (the Information) accept all responsibility and risk associated with the use of the Information and should seek independent professional advice in relation to dealings with property.

Despite Department of Natural Resources and Mines (DNRM)'s best efforts, DNRM makes no representations or warranties in relation to the Information, and, to the extent permitted by law, exclude or limit all warranties relating to correctness, accuracy, reliability, completeness or currency and all liability for any direct, indirect and consequential costs, losses, damages and expenses incurred in any way (including but not limited to that arising from negligence) in connection with any use of or reliance on the information.























# Planning Scheme with PIA

Dalby

## Legend

-  Rural Zone
-  Township Zone
-  Rural Residential Zone
-  Recreation and Open Space Zone
-  Community Facilities Zone
-  Low Density Residential Zone
-  Emerging Community Zone
-  Low Impact Industry Zone
-  Major Centre Zone
-  Specialised Centre Zone
-  Medium Density Residential Zone
-  Medium Impact Industry Zone
-  Low Density Residential Zone
-  Local Centre Zone
-  District Centre Zone
-  Priority Infrastructure Area
-  Cadastral Boundaries
-  Watercourses



400 0 400 800

Metres

**Approx Scale: 1:20,000 (A3)**

Western Downs Regional Council  
(C) The State of Queensland  
Department of Natural Resources and Mines (DNRM) [2016]

DISCLAIMER: Users of the information recorded in this document (the Information) accept all responsibility and risk associated with the use of the Information and should seek independent professional advice in relation to dealings with property.

Despite Department of Natural Resources and Mines (DNRM)'s best efforts, DNRM makes no representations or warranties in relation to the Information, and, to the extent permitted by law, exclude or limit all warranties relating to correctness, accuracy, reliability, completeness or currency and all liability for any direct, indirect and consequential costs, losses, damages and expenses incurred in any way (including but not limited to that arising from negligence) in connection with any use of or reliance on the Information.

