

Western Downs Regional Council
(C) The State of Queensland
Department of Natural Resources and Mines (DNRM) [2019]

DISCLAIMER: Users of the information recorded in this document (the Information) accept all responsibility and risk associated with the use of the Information and should seek professional advice in relation to dealings with property.

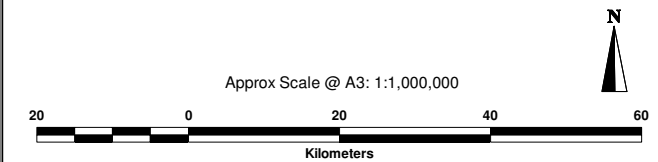
Despite Department of Natural Resources and Mines (DNRM)'s best efforts, DNRM makes no representations or warranties in relation to the Information, and, to the extent permitted by law, exclude or limit all warranties relating to correctness, accuracy, reliability, completeness or currency and all liability for any direct, indirect and consequential costs, losses, damages and expenses incurred in any way (including but not limited to that arising from negligence) in connection with any use of our reliance on the Information.

Copyright Western Downs Regional Council 2019

Date Generated: 01/05/2019








Revision 1.0

Geocentric Datum of Australia 1994 (GDA94)





Legend

-  Wetlands (HES)
-  Wetlands (Lacustrine)
-  Wetlands (Palustrine)
-  Wetlands (Riverine)
-  Wetlands Trigger Area
-  Property Boundary
-  Council Boundary

2

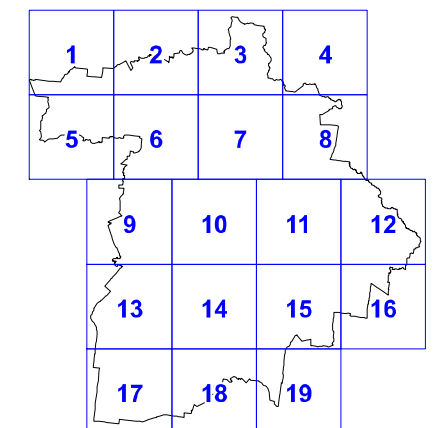
Western Downs Regional Council
(C) The State of Queensland
Department of Natural Resources and Mines (DNRM) [2019]

DISCLAIMER: Users of the information recorded in this document (the Information) accept all responsibility and risk associated with the use of the Information and should seek professional advice in relation to dealings with property.

Despite Department of Natural Resources and Mines (DNRM)'s best efforts, DNRM makes no representations or warranties in relation to the Information, and, to the extent permitted by law, exclude or limit all warranties relating to correctness, accuracy, reliability, completeness or currency and all liability for any direct, indirect and consequential costs, losses, damages and expenses incurred in any way (including but not limited to that arising from negligence) in connection with any use of our reliance on the Information.

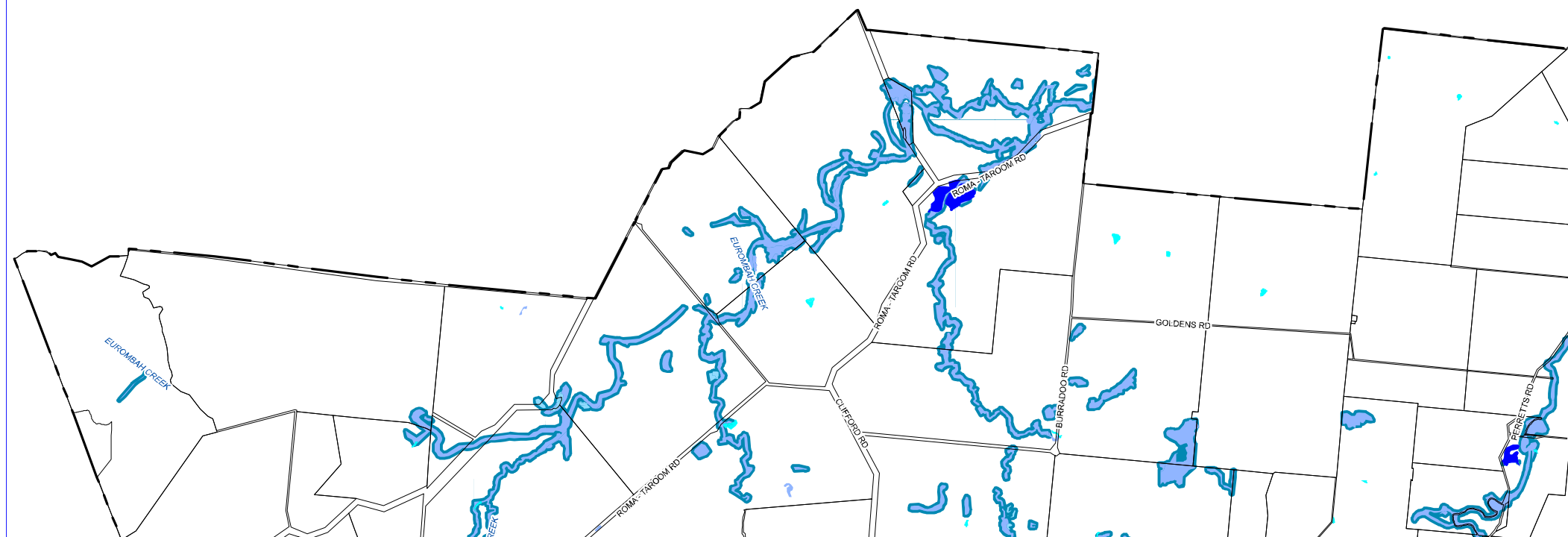
Copyright Western Downs Regional Council 2019
Date Generated: 1/05/2019
Revision 1.0
Geocentric Datum of Australia 1994 (GDA94)

Approx Scale @ A3: 1:200,000










OM - 014.01

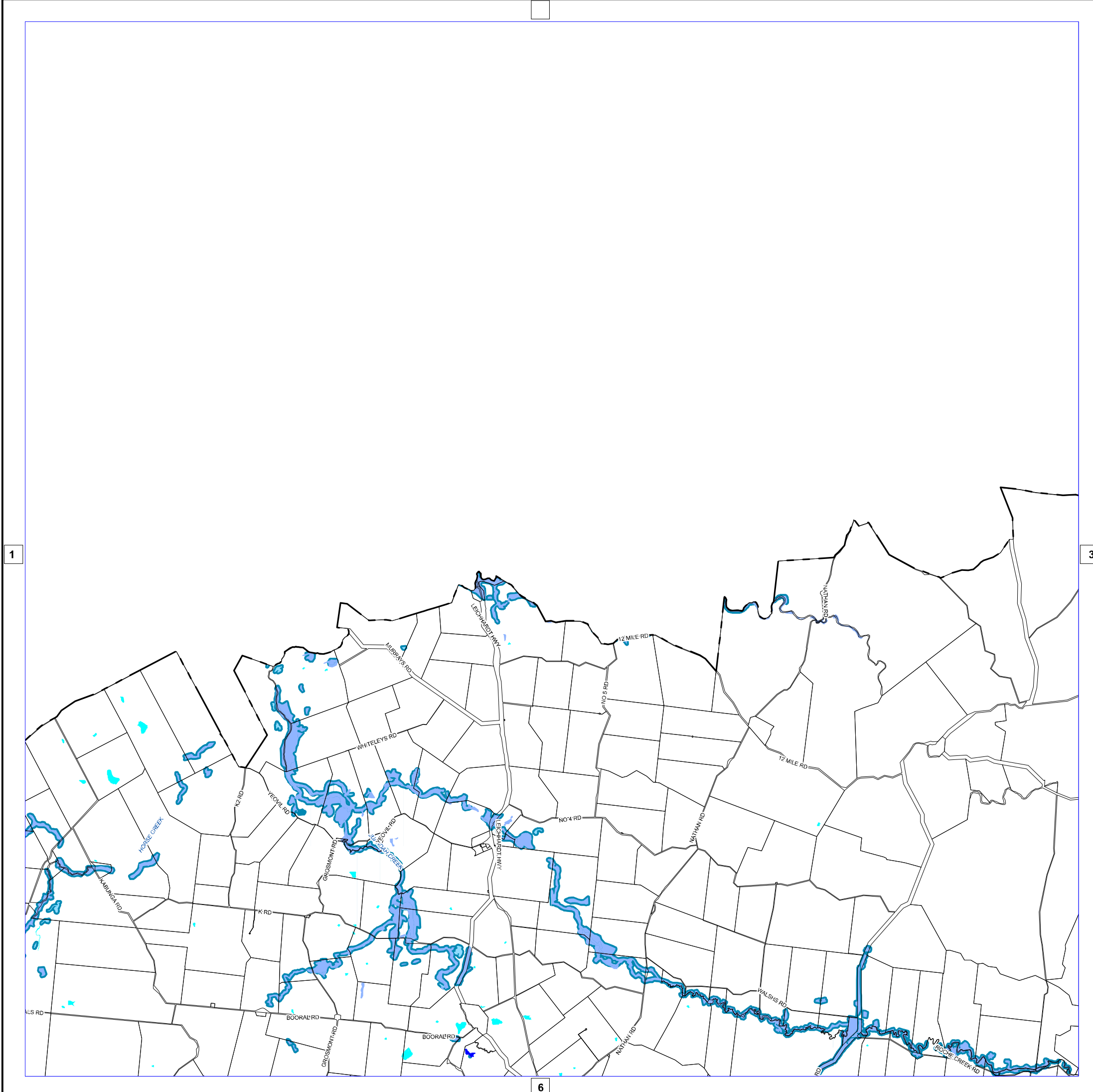
5





Legend

-  Wetlands (HES)
-  Wetlands (Lacustrine)
-  Wetlands (Palustrine)
-  Wetlands (Riverine)
-  Wetlands Trigger Area
-  Property Boundary
-  Council Boundary

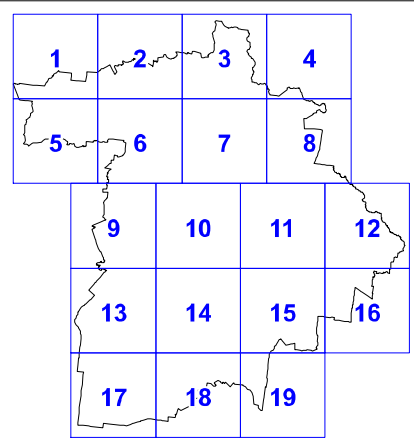
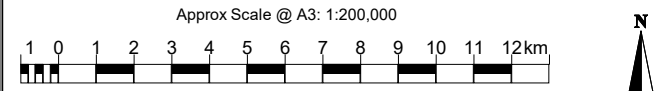


Western Downs Regional Council
 (C) The State of Queensland
 Department of Natural Resources and Mines (DNRM) [2019]

DISCLAIMER: Users of the information recorded in this document (the Information) accept all responsibility and risk associated with the use of the Information and should seek professional advice in relation to dealings with property.

Despite Department of Natural Resources and Mines (DNRM)'s best efforts, DNRM makes no representations or warranties in relation to the Information, and, to the extent permitted by law, exclude or limit all warranties relating to correctness, accuracy, reliability, completeness or currency and all liability for any direct, indirect and consequential costs, losses, damages and expenses incurred in any way (including but not limited to that arising from negligence) in connection with any use of our reliance on the Information.

Copyright Western Downs Regional Council 2019
 Date Generated: 1/05/2019
 Revision 1.0
 Geocentric Datum of Australia 1994 (GDA94)





Legend

- Wetlands (HES)
- Wetlands (Lacustrine)
- Wetlands (Palustrine)
- Wetlands (Riverine)
- Wetlands Trigger Area
- Property Boundary
- Council Boundary

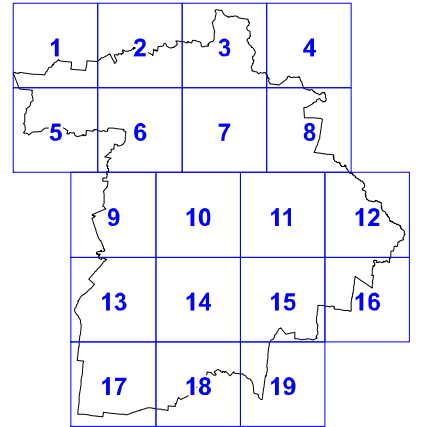
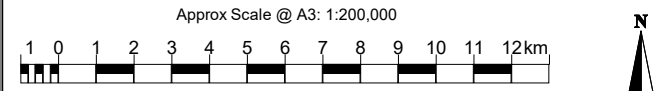


Western Downs Regional Council
(C) The State of Queensland
Department of Natural Resources and Mines (DNRM) [2019]

DISCLAIMER: Users of the information recorded in this document (the Information) accept all responsibility and risk associated with the use of the Information and should seek professional advice in relation to dealings with property.








Despite Department of Natural Resources and Mines (DNRM)'s best efforts, DNRM makes no representations or warranties in relation to the information, and, to the extent permitted by law, exclude or limit all warranties relating to correctness, accuracy, reliability, completeness or currency and all liability for any direct, indirect and consequential costs, losses, damages and expenses incurred in any way (including but not limited to that arising from negligence) in connection with any use of our reliance on the Information.

Copyright Western Downs Regional Council 2019
Date Generated: 1/05/2019
Revision 1.0
Geocentric Datum of Australia 1994 (GDA94)





Legend

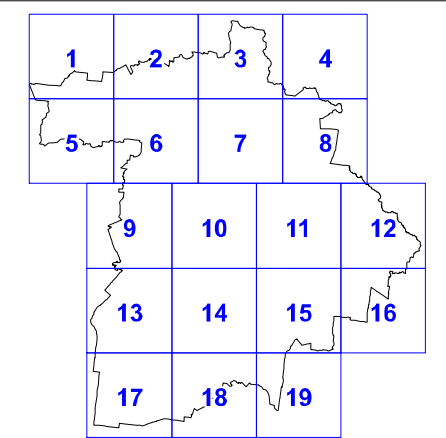
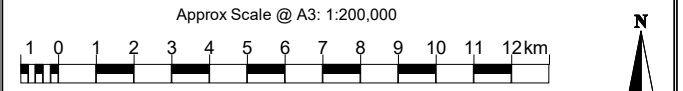
-  Wetlands (HES)
-  Wetlands (Lacustrine)
-  Wetlands (Palustrine)
-  Wetlands (Riverine)
-  Wetlands Trigger Area
-  Property Boundary
-  Council Boundary

Western Downs Regional Council
(C) The State of Queensland
Department of Natural Resources and Mines (DNRM) [2019]

DISCLAIMER: Users of the information recorded in this document (the Information) accept all responsibility and risk associated with the use of the Information and should seek professional advice in relation to dealings with property.

Despite Department of Natural Resources and Mines (DNRM)'s best efforts, DNRM makes no representations or warranties in relation to the Information, and, to the extent permitted by law, exclude or limit all warranties relating to correctness, accuracy, reliability, completeness or currency and all liability for any direct, indirect and consequential costs, losses, damages and expenses incurred in any way (including but not limited to that arising from negligence) in connection with any use of our reliance on the Information.

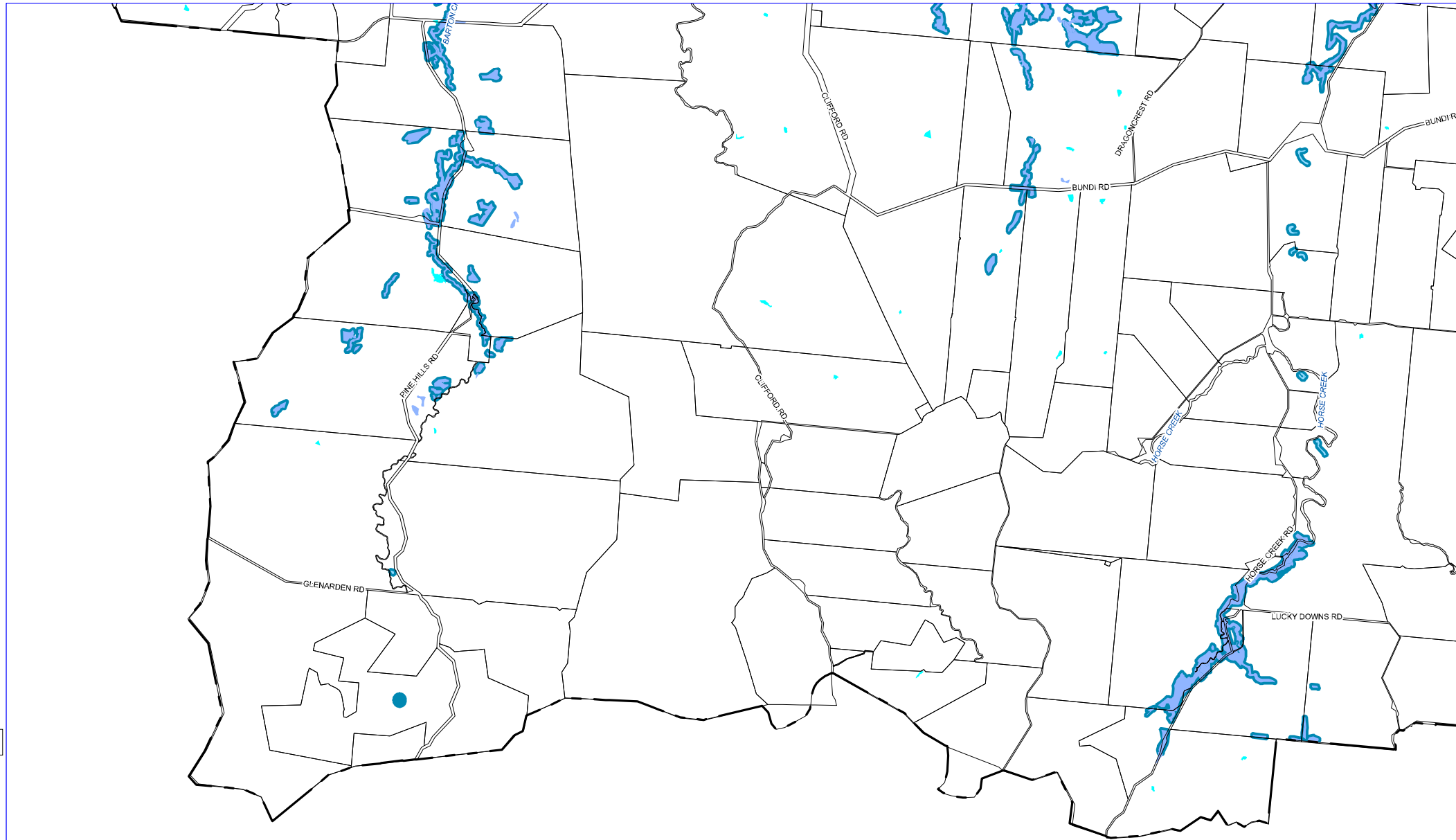
Copyright Western Downs Regional Council 2019
Date Generated: 1/05/2019
Revision 1.0
Geocentric Datum of Australia 1994 (GDA94)





Legend

- Wetlands (HES)
- Wetlands (Lacustrine)
- Wetlands (Palustrine)
- Wetlands (Riverine)
- Wetlands Trigger Area
- Property Boundary
- Council Boundary



6

1

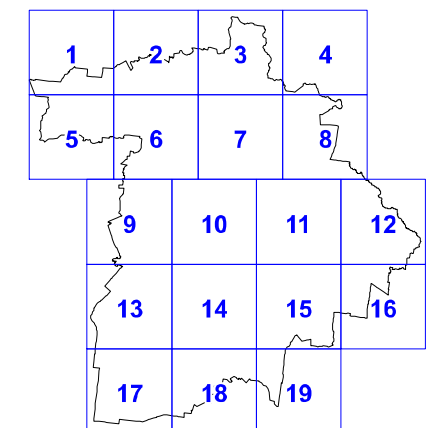
Western Downs Regional Council
(C) The State of Queensland
Department of Natural Resources and Mines (DNRM) [2019]

DISCLAIMER: Users of the information recorded in this document (the Information) accept all responsibility and risk associated with the use of the Information and should seek professional advice in relation to dealings with property.








Despite Department of Natural Resources and Mines (DNRM)'s best efforts, DNRM makes no representations or warranties in relation to the Information, and, to the extent permitted by law, exclude or limit all warranties relating to correctness, accuracy, reliability, completeness or currency and all liability for any direct, indirect and consequential costs, losses, damages and expenses incurred in any way (including but not limited to that arising from negligence) in connection with any use of our reliance on the Information.

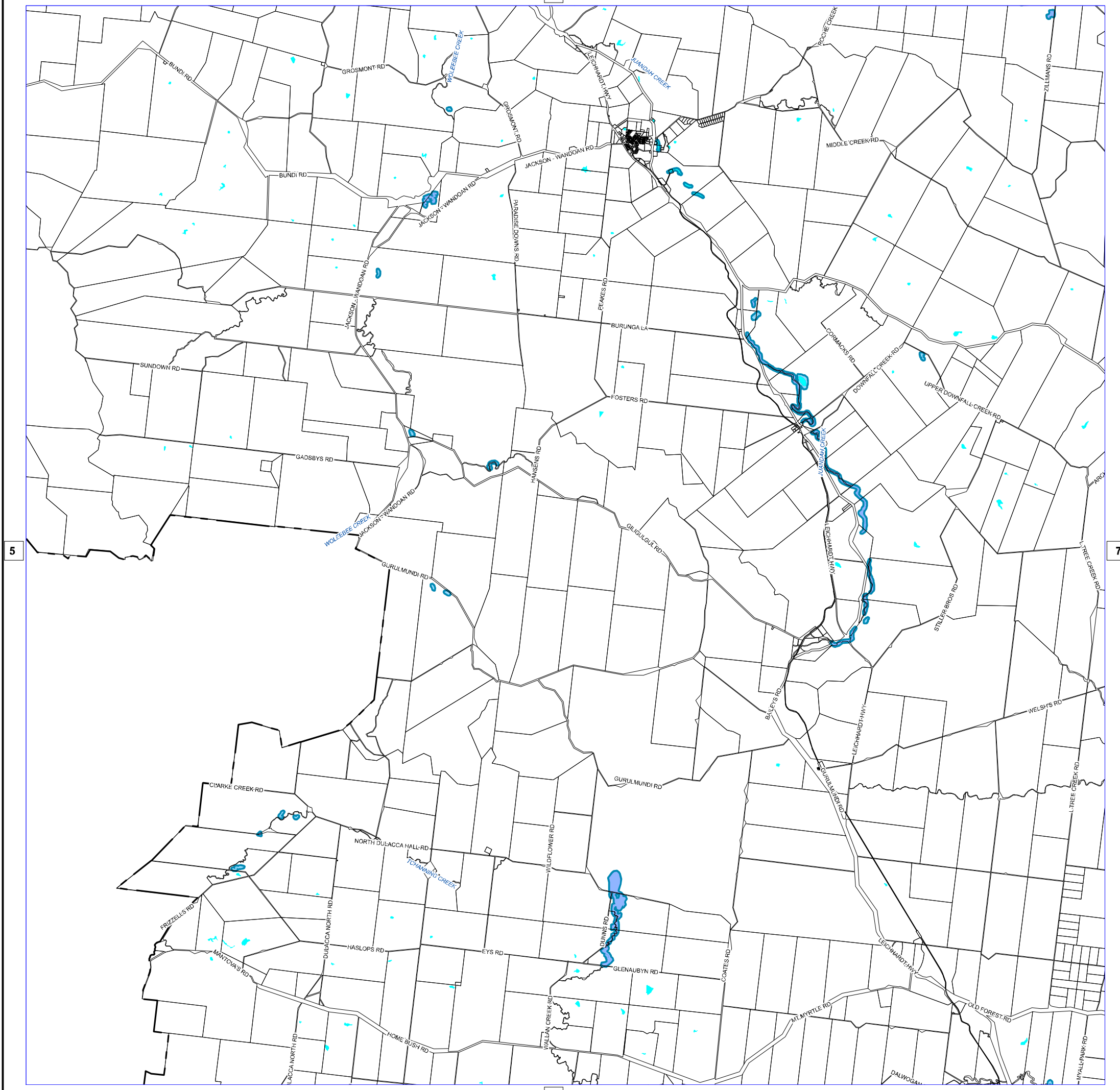
Copyright Western Downs Regional Council 2019
Date Generated: 1/05/2019
Revision 1.0
Geocentric Datum of Australia 1994 (GDA94)

Approx Scale @ A3: 1:200,000



Legend

-  Wetlands (HES)
-  Wetlands (Lacustrine)
-  Wetlands (Palustrine)
-  Wetlands (Riverine)
-  Wetlands Trigger Area
-  Property Boundary
-  Council Boundary



Western Downs Regional Council
 (C) The State of Queensland
 Department of Natural Resources and Mines (DNRM) [2019]

DISCLAIMER: Users of the information recorded in this document (the Information) accept all responsibility and risk associated with the use of the Information and should seek professional advice in relation to dealings with property.

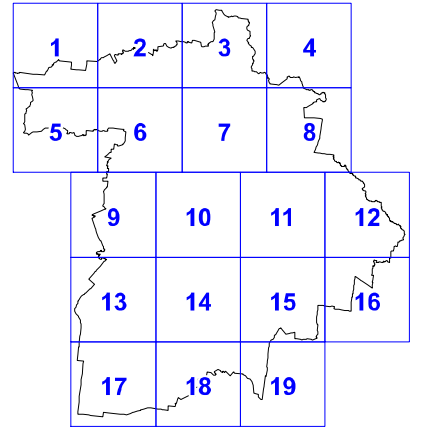
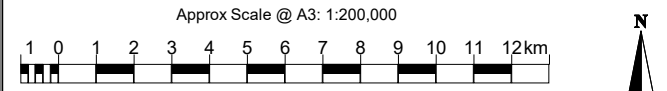
Despite Department of Natural Resources and Mines (DNRM)'s best efforts, DNRM makes no representations or warranties in relation to the Information, and, to the extent permitted by law, exclude or limit all warranties relating to correctness, accuracy, reliability, completeness or currency and all liability for any direct, indirect and consequential costs, losses, damages and expenses incurred in any way (including but not limited to that arising from negligence) in connection with any use of our reliance on the Information.

Copyright Western Downs Regional Council 2019

Date Generated: 1/05/2019

Revision 1.0

Geocentric Datum of Australia 1994 (GDA94)





Legend

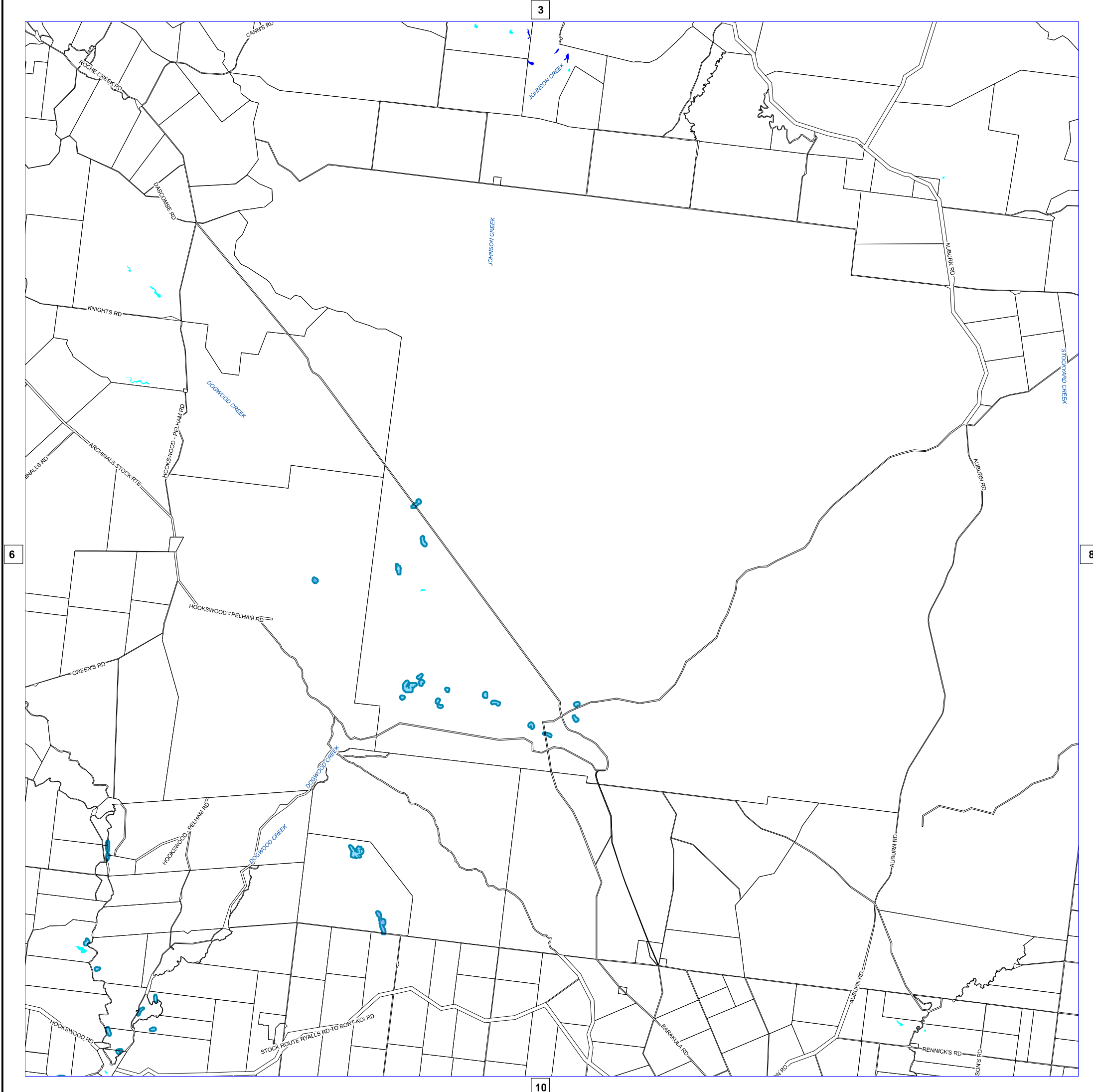
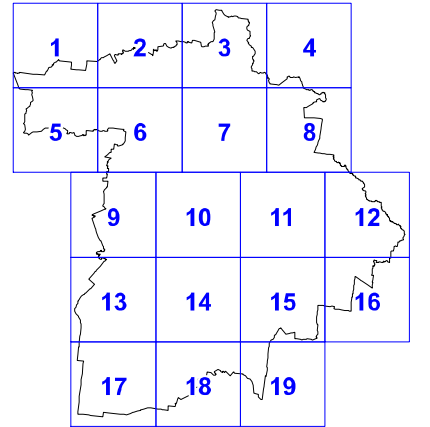
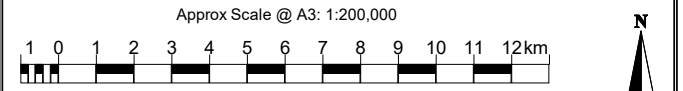
- Wetlands (HES)
- Wetlands (Lacustrine)
- Wetlands (Palustrine)
- Wetlands (Riverine)
- Wetlands Trigger Area
- Property Boundary
- Council Boundary

Western Downs Regional Council
 (C) The State of Queensland
 Department of Natural Resources and Mines (DNRM) [2019]








DISCLAIMER: Users of the information recorded in this document (the Information) accept all responsibility and risk associated with the use of the Information and should seek professional advice in relation to dealings with property.

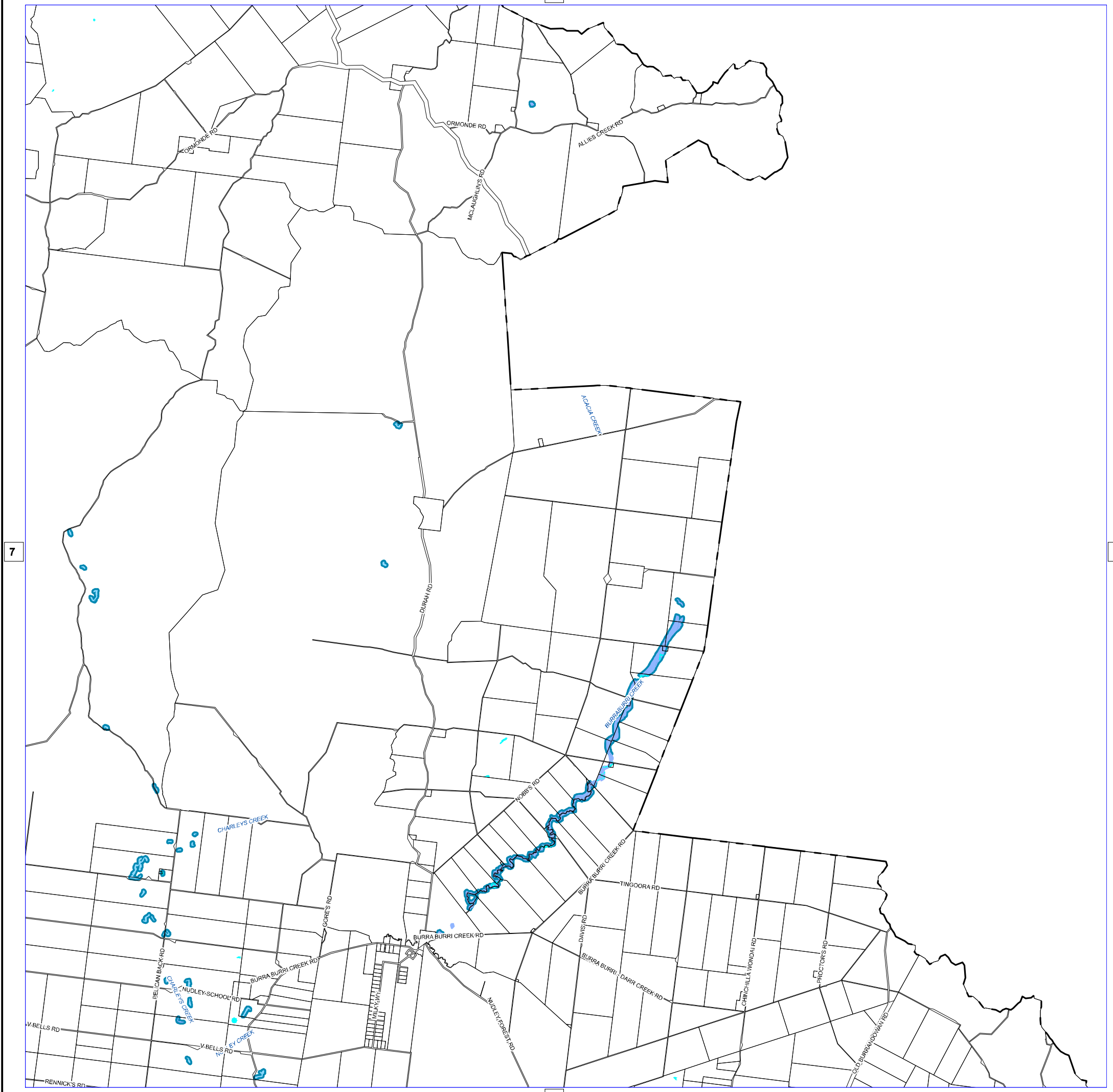
Despite Department of Natural Resources and Mines (DNRM)'s best efforts, DNRM makes no representations or warranties in relation to the Information, and, to the extent permitted by law, exclude or limit all warranties relating to correctness, accuracy, reliability, completeness or currency and all liability for any direct, indirect and consequential costs, losses, damages and expenses incurred in any way (including but not limited to that arising from negligence) in connection with any use of our reliance on the Information.

Copyright Western Downs Regional Council 2019
 Date Generated: 1/05/2019
 Revision 1.0
 Geocentric Datum of Australia 1994 (GDA94)



Legend

-  Wetlands (HES)
-  Wetlands (Lacustrine)
-  Wetlands (Palustrine)
-  Wetlands (Riverine)
-  Wetlands Trigger Area
-  Property Boundary
-  Council Boundary



Western Downs Regional Council
 (C) The State of Queensland
 Department of Natural Resources and Mines (DNRM) [2019]

DISCLAIMER: Users of the information recorded in this document (the Information) accept all responsibility and risk associated with the use of the Information and should seek professional advice in relation to dealings with property.

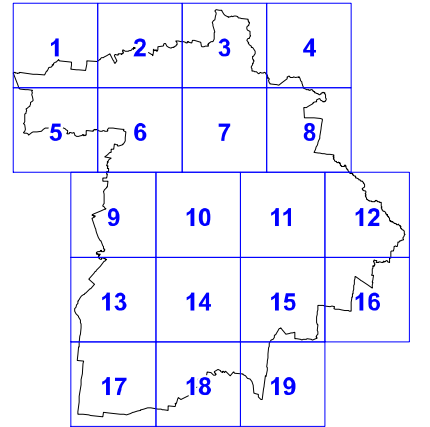
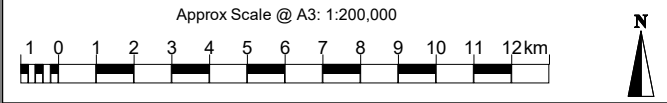
Despite Department of Natural Resources and Mines (DNRM)'s best efforts, DNRM makes no representations or warranties in relation to the Information, and, to the extent permitted by law, exclude or limit all warranties relating to correctness, accuracy, reliability, completeness or currency and all liability for any direct, indirect and consequential costs, losses, damages and expenses incurred in any way (including but not limited to that arising from negligence) in connection with any use of our reliance on the Information.

Copyright Western Downs Regional Council 2019

Date Generated: 1/05/2019

Revision 1.0

Geocentric Datum of Australia 1994 (GDA94)





Legend

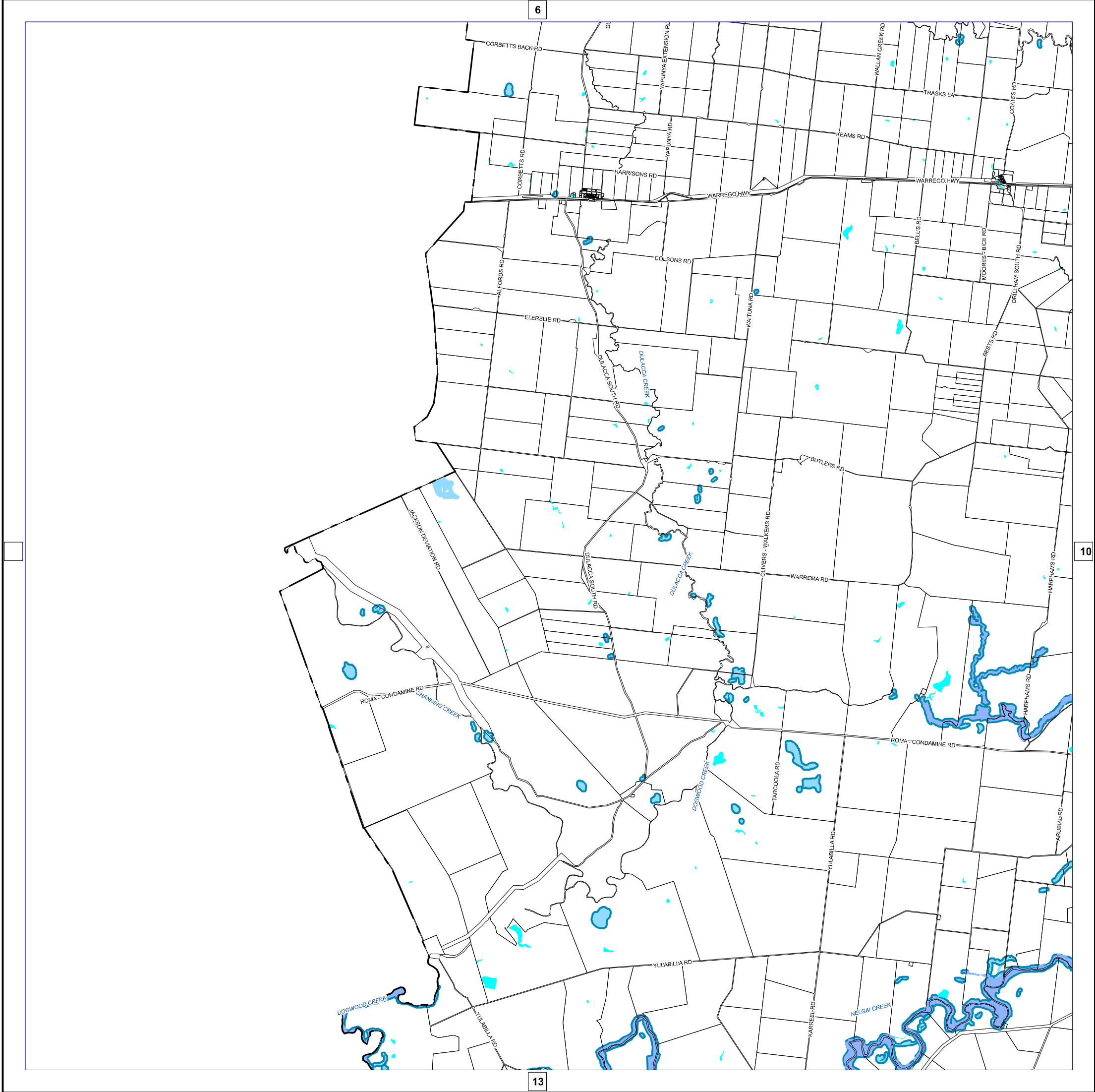
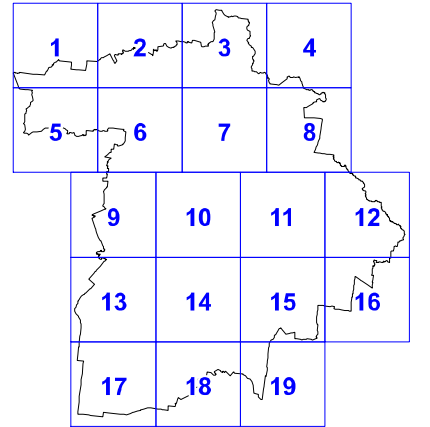
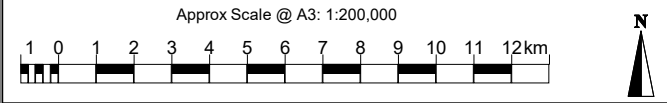
- Wetlands (HES)
- Wetlands (Lacustrine)
- Wetlands (Palustrine)
- Wetlands (Riverine)
- Wetlands Trigger Area
- Property Boundary
- Council Boundary

Western Downs Regional Council
(C) The State of Queensland
Department of Natural Resources and Mines (DNRM) [2019]

DISCLAIMER: Users of the information recorded in this document (the Information) accept all responsibility and risk associated with the use of the Information and should seek professional advice in relation to dealings with property.

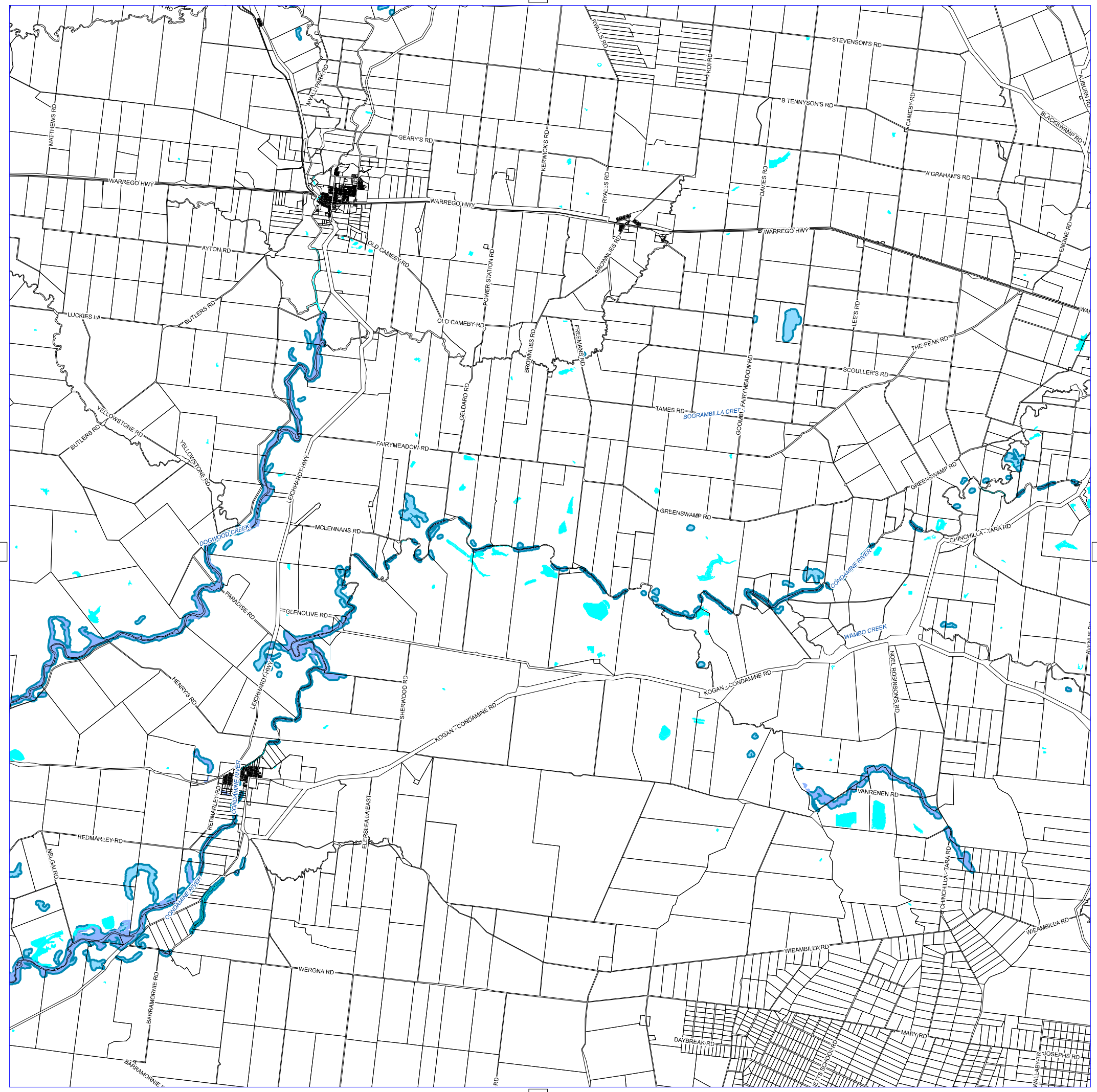
Despite Department of Natural Resources and Mines (DNRM)'s best efforts, DNRM makes no representations or warranties in relation to the Information, and, to the extent permitted by law, exclude or limit all warranties relating to correctness, accuracy, reliability, completeness or currency and all liability for any direct, indirect and consequential costs, losses, damages and expenses incurred in any way (including but not limited to that arising from negligence) in connection with any use of our reliance on the Information.

Copyright Western Downs Regional Council 2019
Date Generated: 1/05/2019
Revision 1.0
Geocentric Datum of Australia 1994 (GDA94)



Legend

- Wetlands (HES)
- Wetlands (Lacustrine)
- Wetlands (Palustrine)
- Wetlands (Riverine)
- Wetlands Trigger Area
- Property Boundary
- Council Boundary



Western Downs Regional Council
(C) The State of Queensland
Department of Natural Resources and Mines (DNRM) [2019]

DISCLAIMER: Users of the information recorded in this document (the Information) accept all responsibility and risk associated with the use of the Information and should seek professional advice in relation to dealings with property.

Despite Department of Natural Resources and Mines (DNRM)'s best efforts, DNRM makes no representations or warranties in relation to the information, and, to the extent permitted by law, exclude or limit all warranties relating to correctness, accuracy, reliability, completeness or currency and all liability for any direct, indirect and consequential costs, losses, damages and expenses incurred in any way (including but not limited to that arising from negligence) in connection with any use of our reliance on the Information.

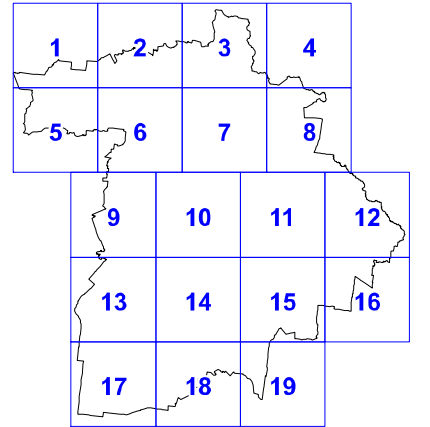
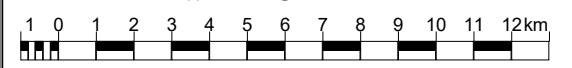
Copyright Western Downs Regional Council 2019

Date Generated: 1/05/2019

Revision 1.0








Geocentric Datum of Australia 1994 (GDA94)

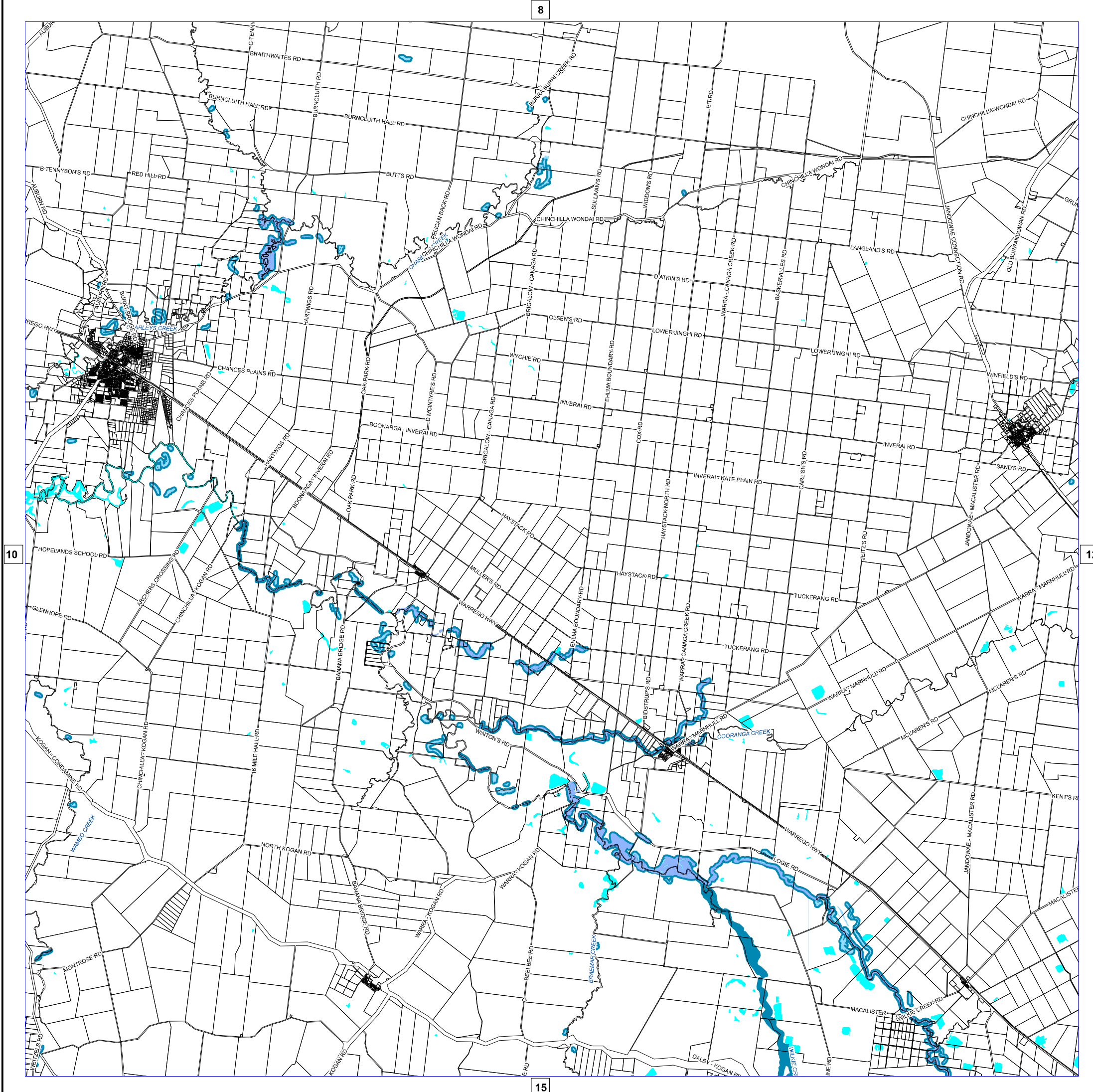
Approx Scale @ A3: 1:200,000





Legend

-  Wetlands (HES)
-  Wetlands (Lacustrine)
-  Wetlands (Palustrine)
-  Wetlands (Riverine)
-  Wetlands Trigger Area
-  Property Boundary
-  Council Boundary

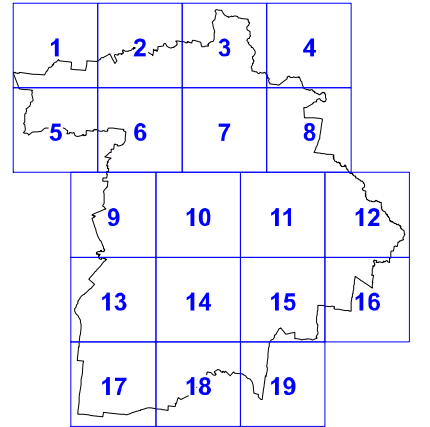
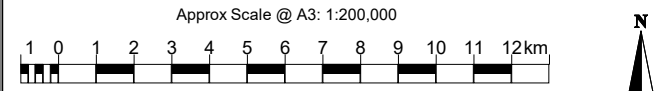


Western Downs Regional Council
(C) The State of Queensland
Department of Natural Resources and Mines (DNRM) [2019]

DISCLAIMER: Users of the information recorded in this document (the Information) accept all responsibility and risk associated with the use of the Information and should seek professional advice in relation to dealings with property.

Despite Department of Natural Resources and Mines (DNRM)'s best efforts, DNRM makes no representations or warranties in relation to the information, and, to the extent permitted by law, exclude or limit all warranties relating to correctness, accuracy, reliability, completeness or currency and all liability for any direct, indirect and consequential costs, losses, damages and expenses incurred in any way (including but not limited to that arising from negligence) in connection with any use of our reliance on the Information.

Copyright Western Downs Regional Council 2019
Date Generated: 1/05/2019
Revision 1.0
Geocentric Datum of Australia 1994 (GDA94)





Legend

- Wetlands (HES)
- Wetlands (Lacustrine)
- Wetlands (Palustrine)
- Wetlands (Riverine)
- Wetlands Trigger Area
- Property Boundary
- Council Boundary

Western Downs Regional Council
(C) The State of Queensland
Department of Natural Resources and Mines (DNRM) [2019]

DISCLAIMER: Users of the information recorded in this document (the Information) accept all responsibility and risk associated with the use of the Information and should seek professional advice in relation to dealings with property.

Despite Department of Natural Resources and Mines (DNRM)'s best efforts, DNRM makes no representations or warranties in relation to the Information, and, to the extent permitted by law, exclude or limit all warranties relating to correctness, accuracy, reliability, completeness or currency and all liability for any direct, indirect and consequential costs, losses, damages and expenses incurred in any way (including but not limited to that arising from negligence) in connection with any use of our reliance on the Information.

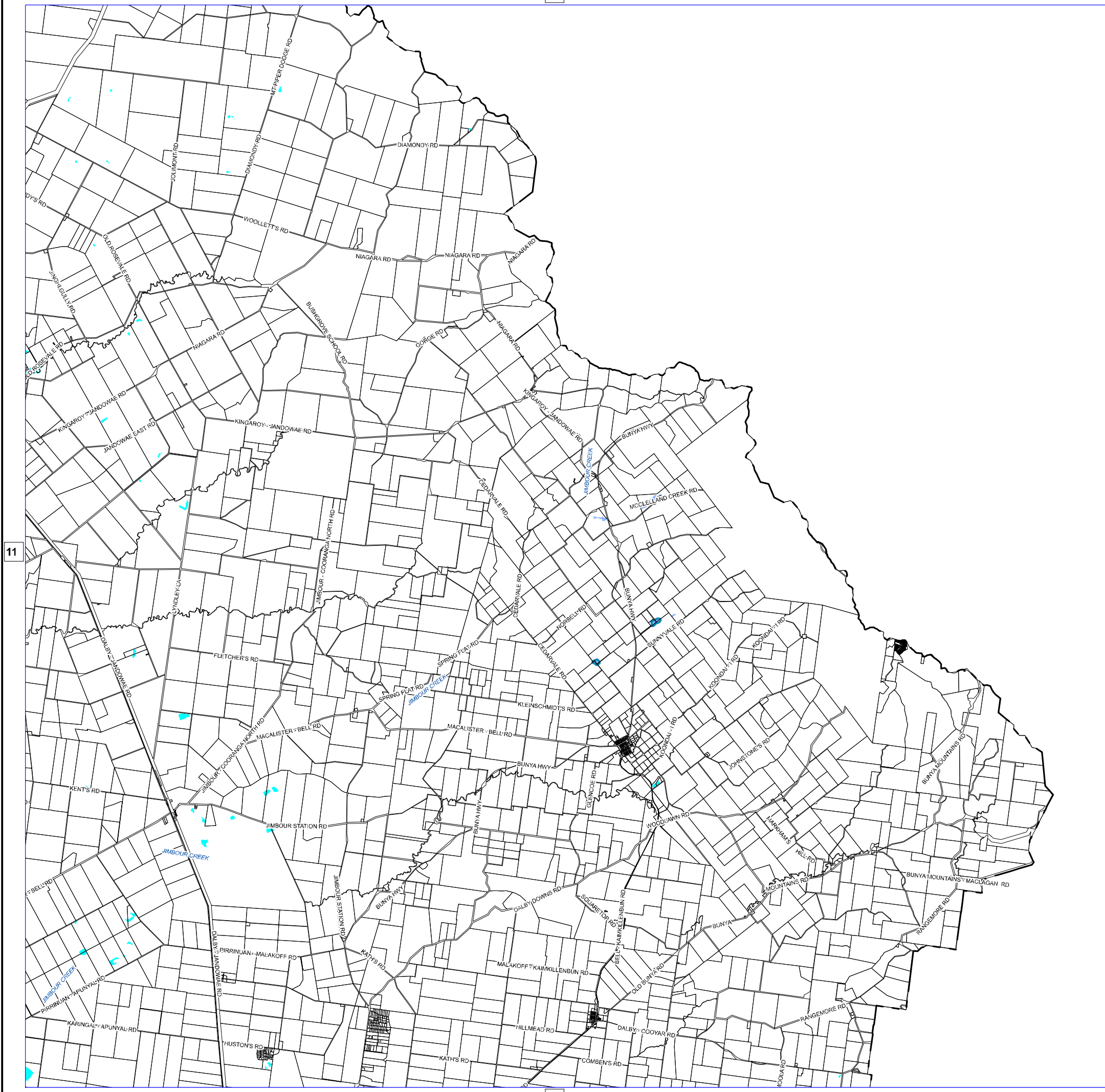
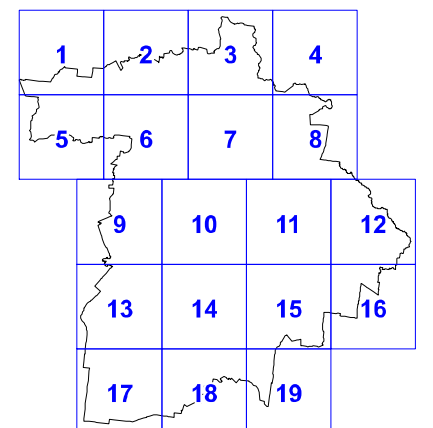
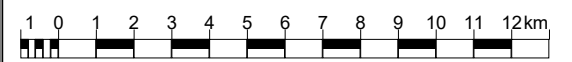
Copyright Western Downs Regional Council 2019

Date Generated: 1/05/2019

Revision 1.0

Geocentric Datum of Australia 1994 (GDA94)

Approx Scale @ A3: 1:200,000



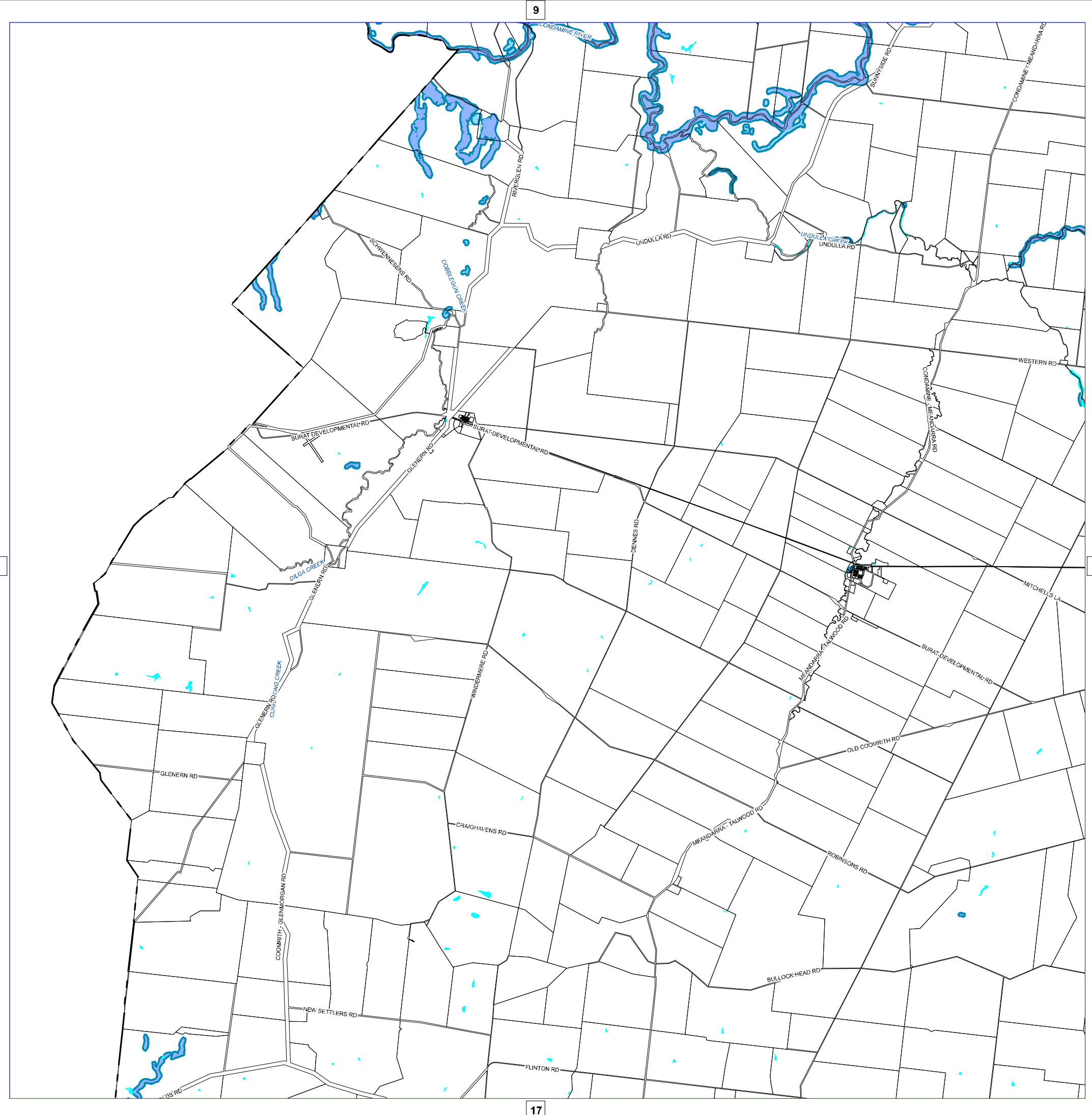
11

16



Legend

- Wetlands (HES)
- Wetlands (Lacustrine)
- Wetlands (Palustrine)
- Wetlands (Riverine)
- Wetlands Trigger Area
- Property Boundary
- Council Boundary

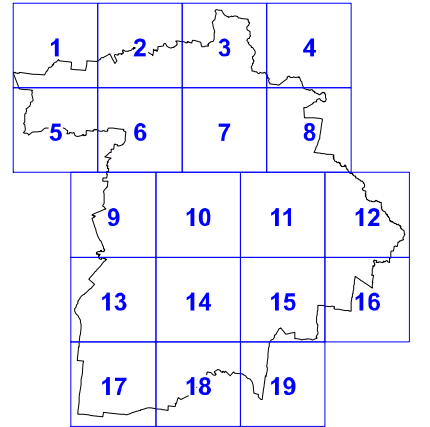
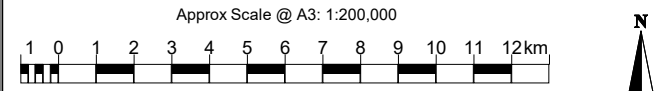


Western Downs Regional Council
(C) The State of Queensland
Department of Natural Resources and Mines (DNRM) [2019]

DISCLAIMER: Users of the information recorded in this document (the Information) accept all responsibility and risk associated with the use of the Information and should seek professional advice in relation to dealings with property.








Despite Department of Natural Resources and Mines (DNRM)'s best efforts, DNRM makes no representations or warranties in relation to the Information, and, to the extent permitted by law, exclude or limit all warranties relating to correctness, accuracy, reliability, completeness or currency and all liability for any direct, indirect and consequential costs, losses, damages and expenses incurred in any way (including but not limited to that arising from negligence) in connection with any use of our reliance on the Information.

Copyright Western Downs Regional Council 2019
Date Generated: 1/05/2019
Revision 1.0
Geocentric Datum of Australia 1994 (GDA94)





Legend

-  Wetlands (HES)
-  Wetlands (Lacustrine)
-  Wetlands (Palustrine)
-  Wetlands (Riverine)
-  Wetlands Trigger Area
-  Property Boundary
-  Council Boundary

Western Downs Regional Council
(C) The State of Queensland
Department of Natural Resources and Mines (DNRM) [2019]

DISCLAIMER: Users of the information recorded in this document (the Information) accept all responsibility and risk associated with the use of the Information and should seek professional advice in relation to dealings with property.

Despite Department of Natural Resources and Mines (DNRM)'s best efforts, DNRM makes no representations or warranties in relation to the information, and, to the extent permitted by law, exclude or limit all warranties relating to correctness, accuracy, reliability, completeness or currency and all liability for any direct, indirect and consequential costs, losses, damages and expenses incurred in any way (including but not limited to that arising from negligence) in connection with any use of our reliance on the Information.

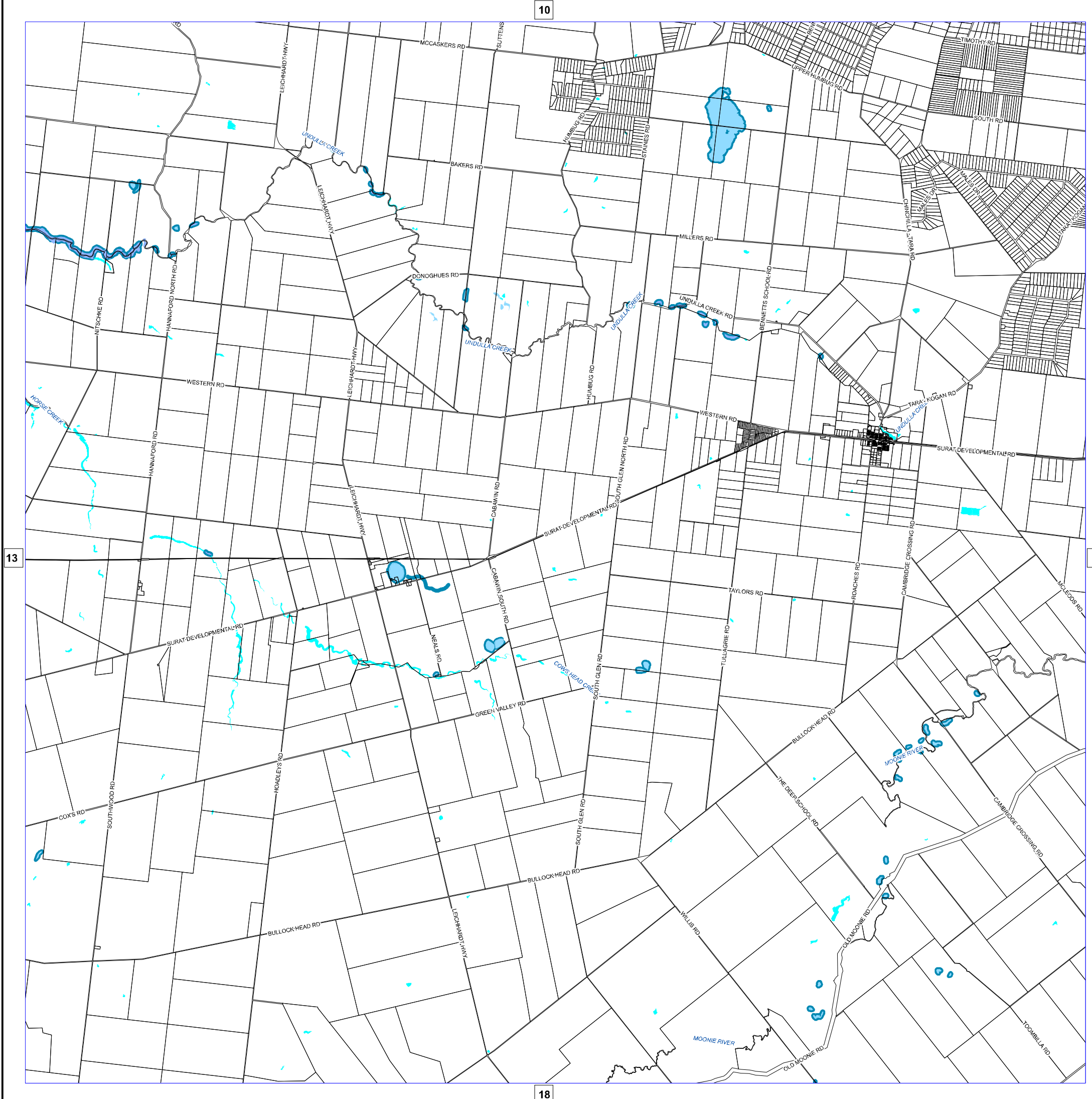
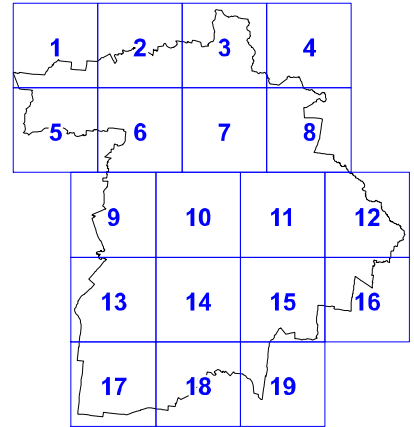
Copyright Western Downs Regional Council 2019

Date Generated: 1/05/2019

Revision 1.0








Geocentric Datum of Australia 1994 (GDA94)

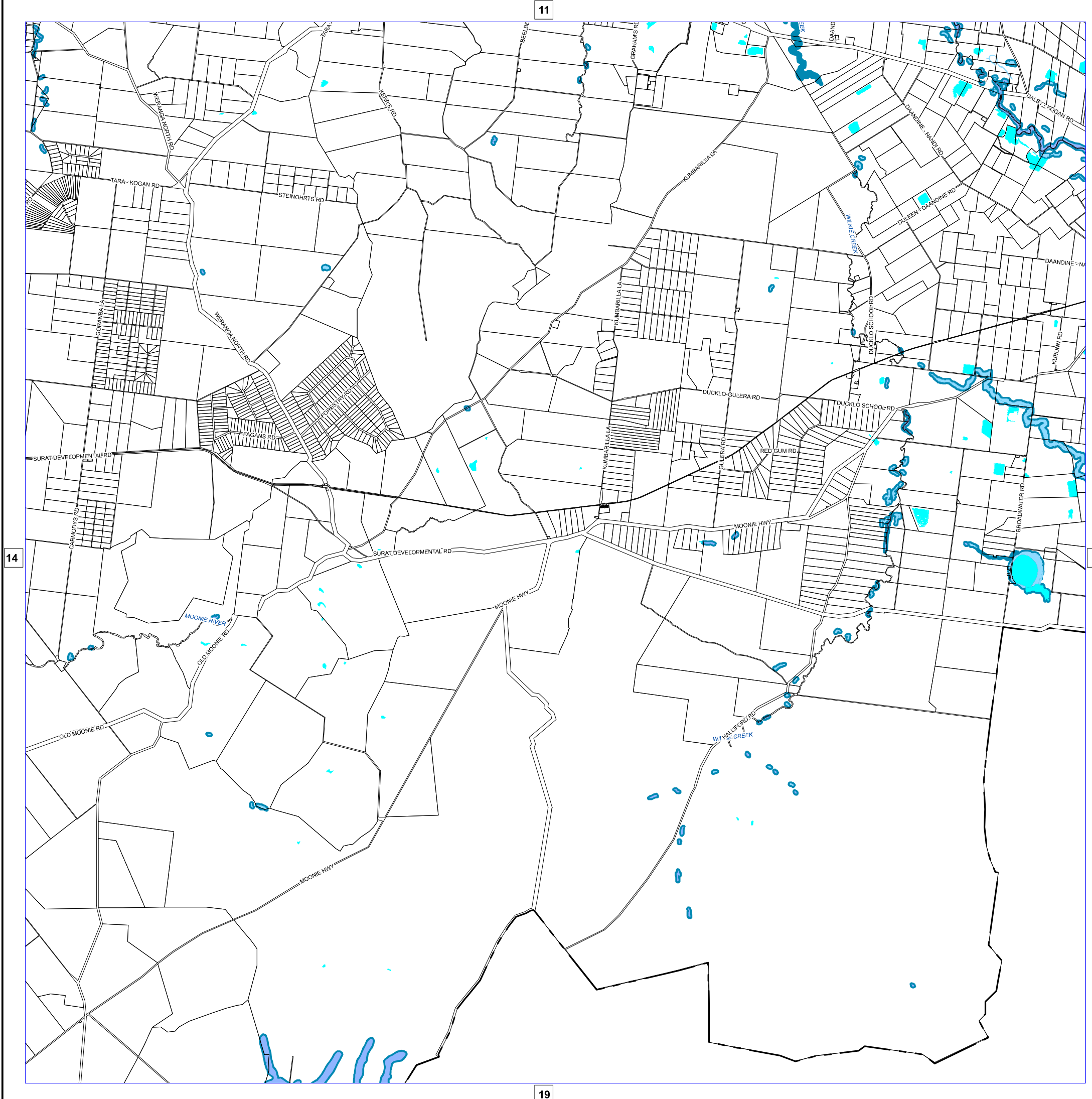
Approx Scale @ A3: 1:200,000





Legend

-  Wetlands (HES)
-  Wetlands (Lacustrine)
-  Wetlands (Palustrine)
-  Wetlands (Riverine)
-  Wetlands Trigger Area
-  Property Boundary
-  Council Boundary

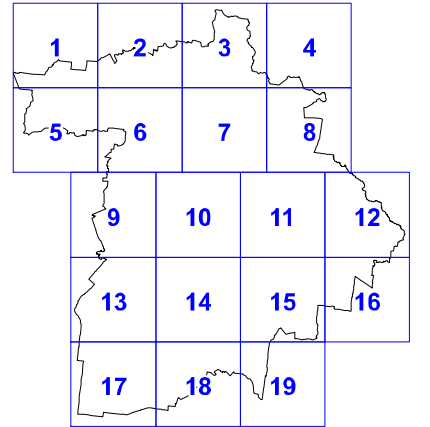
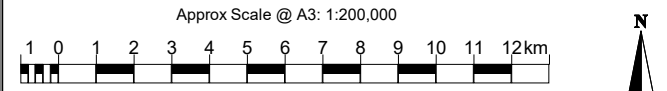


Western Downs Regional Council
(C) The State of Queensland
Department of Natural Resources and Mines (DNRM) [2019]








DISCLAIMER: Users of the information recorded in this document (the Information) accept all responsibility and risk associated with the use of the Information and should seek professional advice in relation to dealings with property.

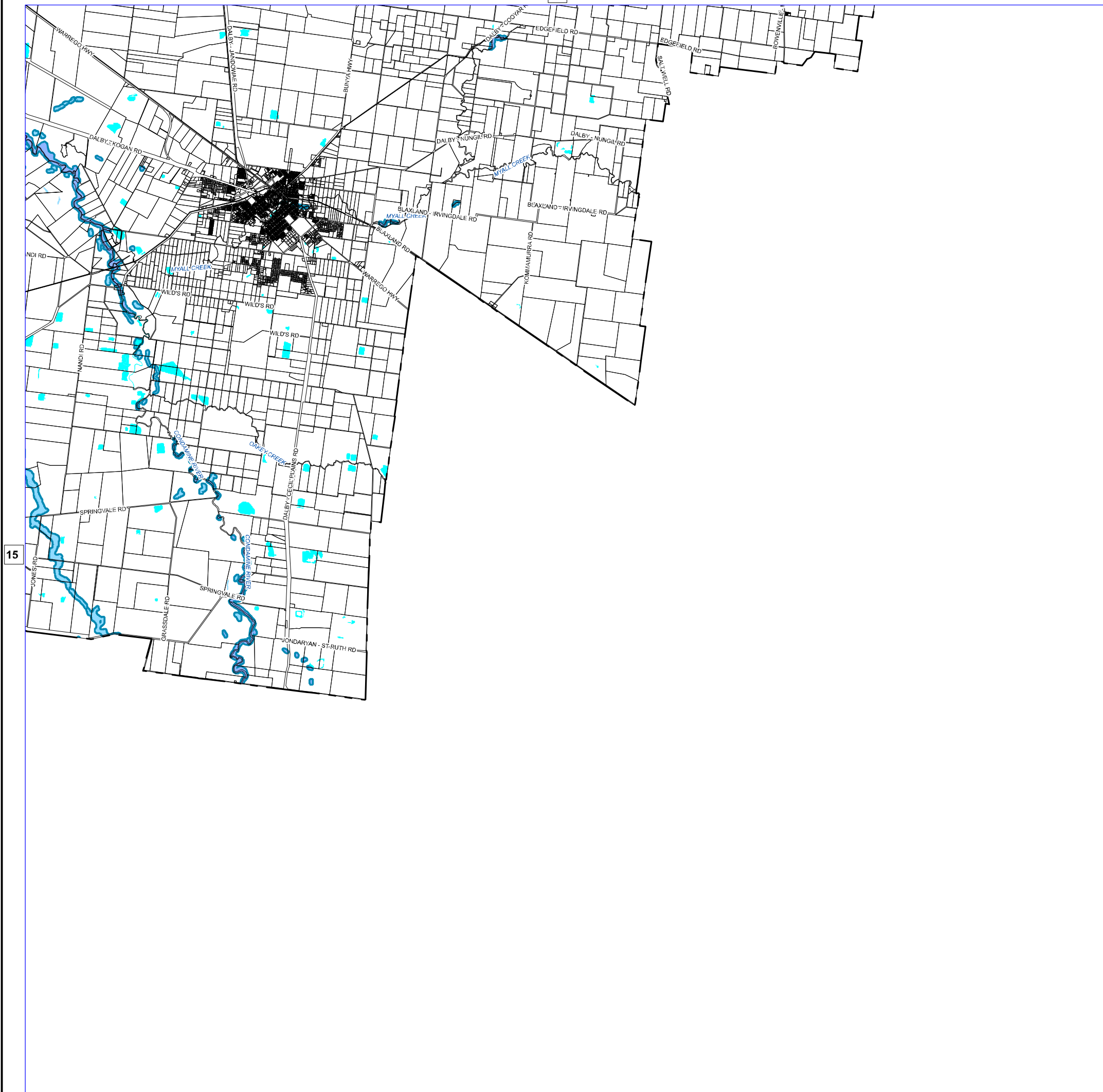
Despite Department of Natural Resources and Mines (DNRM)'s best efforts, DNRM makes no representations or warranties in relation to the Information, and, to the extent permitted by law, exclude or limit all warranties relating to correctness, accuracy, reliability, completeness or currency and all liability for any direct, indirect and consequential costs, losses, damages and expenses incurred in any way (including but not limited to that arising from negligence) in connection with any use of our reliance on the Information.

Copyright Western Downs Regional Council 2019
Date Generated: 1/05/2019
Revision 1.0
Geocentric Datum of Australia 1994 (GDA94)



Legend

-  Wetlands (HES)
-  Wetlands (Lacustrine)
-  Wetlands (Palustrine)
-  Wetlands (Riverine)
-  Wetlands Trigger Area
-  Property Boundary
-  Council Boundary

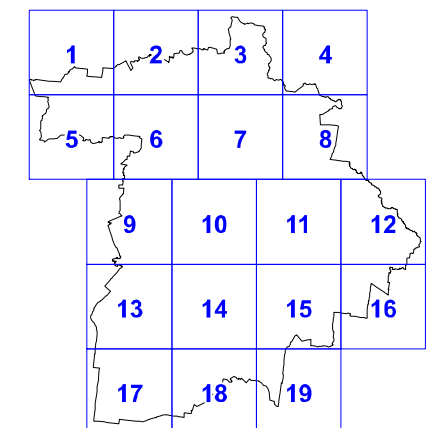
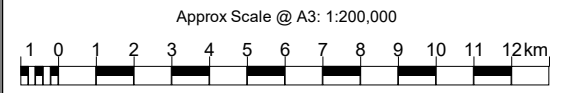


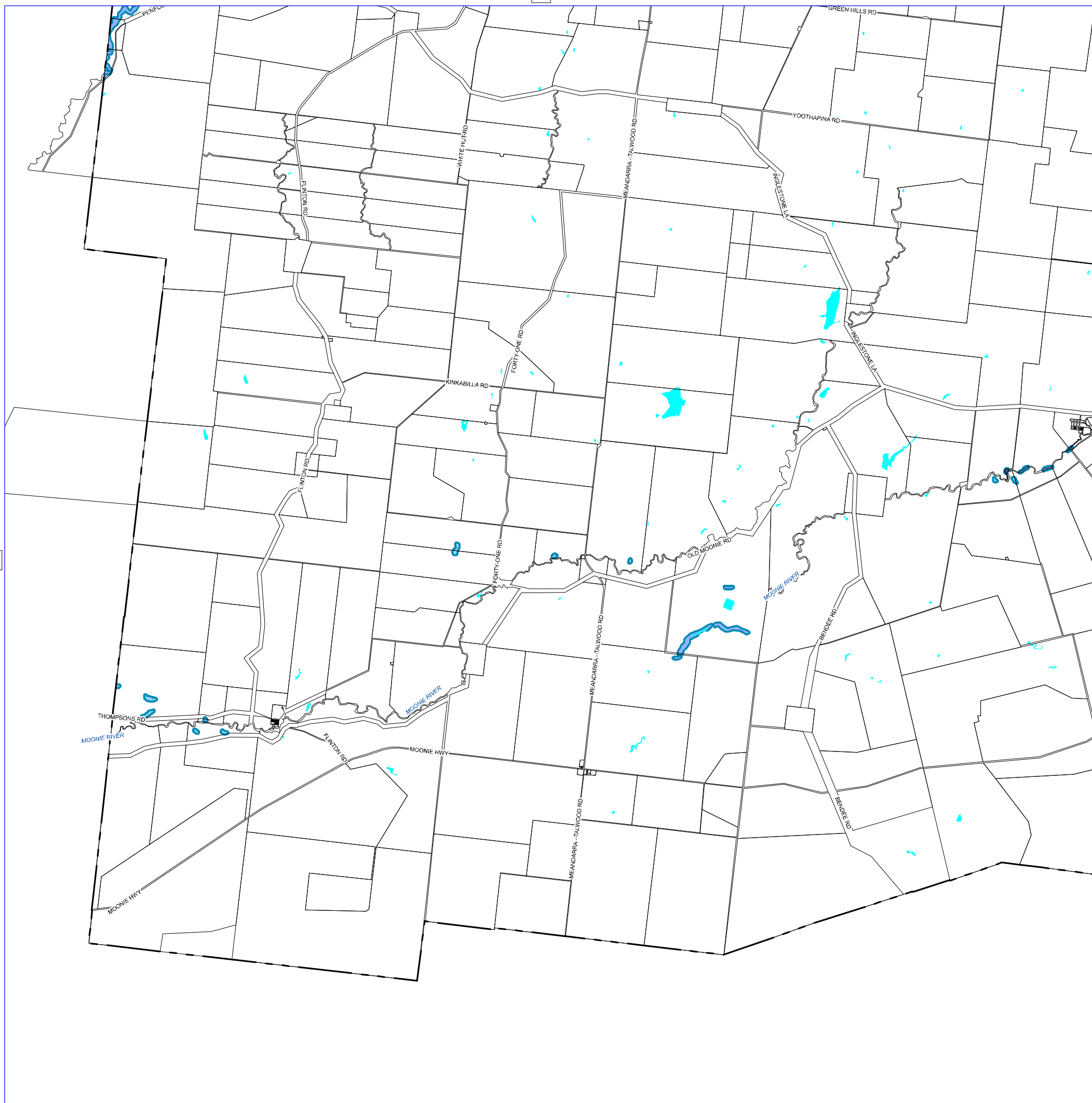
Western Downs Regional Council
 (C) The State of Queensland
 Department of Natural Resources and Mines (DNRM) [2019]

DISCLAIMER: Users of the information recorded in this document (the Information) accept all responsibility and risk associated with the use of the Information and should seek professional advice in relation to dealings with property.








Despite Department of Natural Resources and Mines (DNRM)'s best efforts, DNRM makes no representations or warranties in relation to the Information, and, to the extent permitted by law, exclude or limit all warranties relating to correctness, accuracy, reliability, completeness or currency and all liability for any direct, indirect and consequential costs, losses, damages and expenses incurred in any way (including but not limited to that arising from negligence) in connection with any use of our reliance on the Information.

Copyright Western Downs Regional Council 2019
 Date Generated: 1/05/2019
 Revision 1.0
 Geocentric Datum of Australia 1994 (GDA94)





Legend

-  Wetlands (HES)
-  Wetlands (Lacustrine)
-  Wetlands (Palustrine)
-  Wetlands (Riverine)
-  Wetlands Trigger Area
-  Property Boundary
-  Council Boundary

Western Downs Regional Council
 (C) The State of Queensland
 Department of Natural Resources and Mines (DNRM) [2019]

DISCLAIMER: Users of the information recorded in this document (the Information) accept all responsibility and risk associated with the use of the Information and should seek professional advice in relation to dealings with property.

Despite Department of Natural Resources and Mines (DNRM)'s best efforts, DNRM makes no representations or warranties in relation to the Information, and, to the extent permitted by law, exclude or limit all warranties relating to correctness, accuracy, reliability, completeness or currency and all liability for any direct, indirect and consequential costs, losses, damages and expenses incurred in any way (including but not limited to that arising from negligence) in connection with any use of our reliance on the Information.

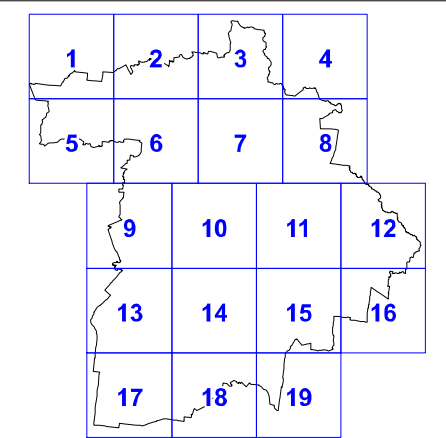
Copyright Western Downs Regional Council 2019

Date Generated: 1/05/2019

Revision 1.0

Geocentric Datum of Australia 1994 (GDA94)

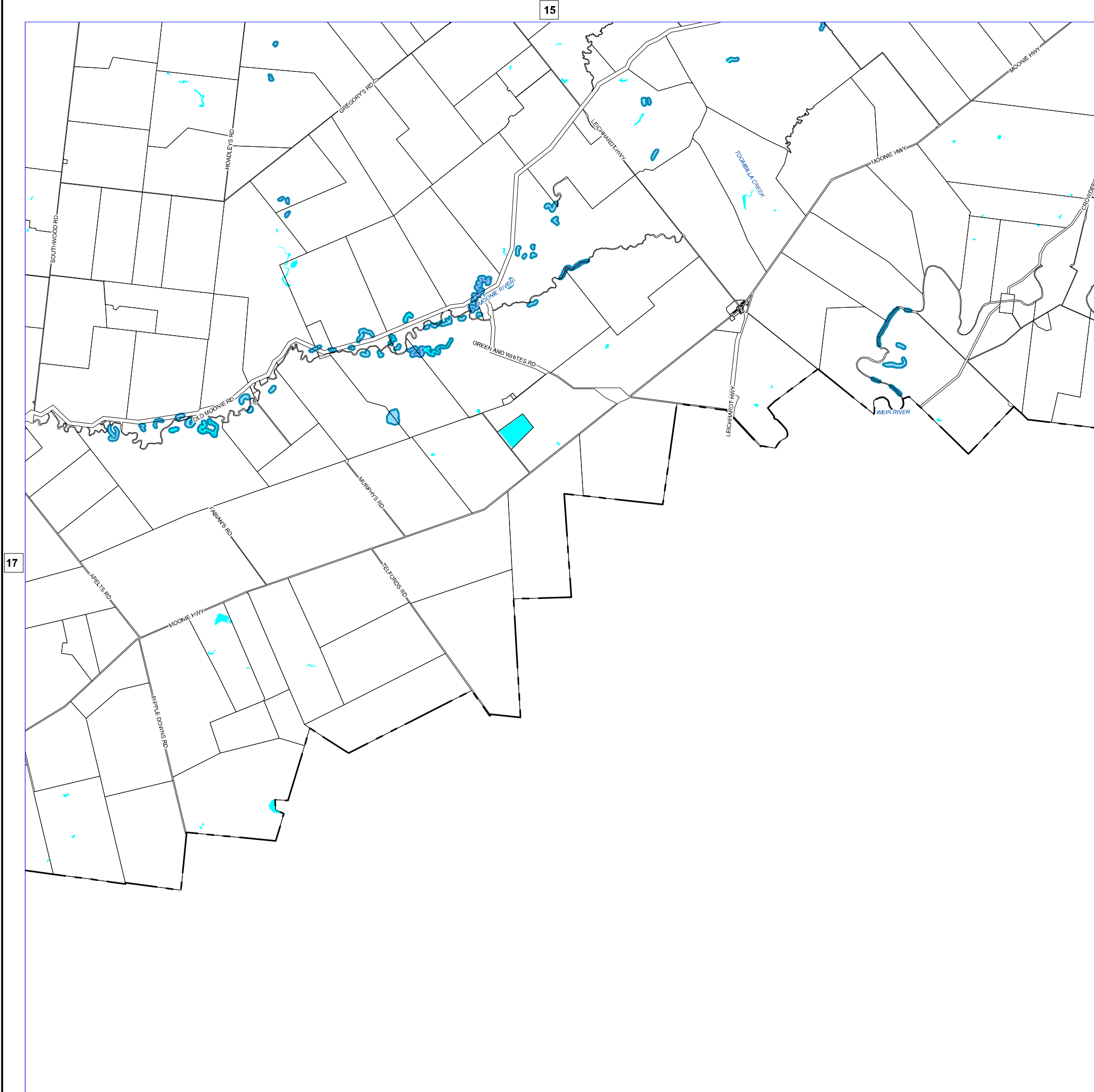
Approx Scale @ A3: 1:200,000





Legend

- Wetlands (HES)
- Wetlands (Lacustrine)
- Wetlands (Palustrine)
- Wetlands (Riverine)
- Wetlands Trigger Area
- Property Boundary
- Council Boundary

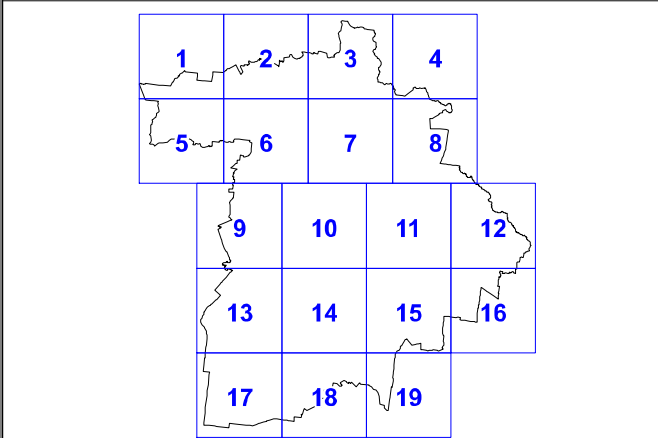
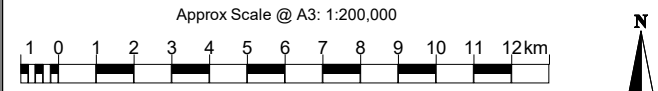


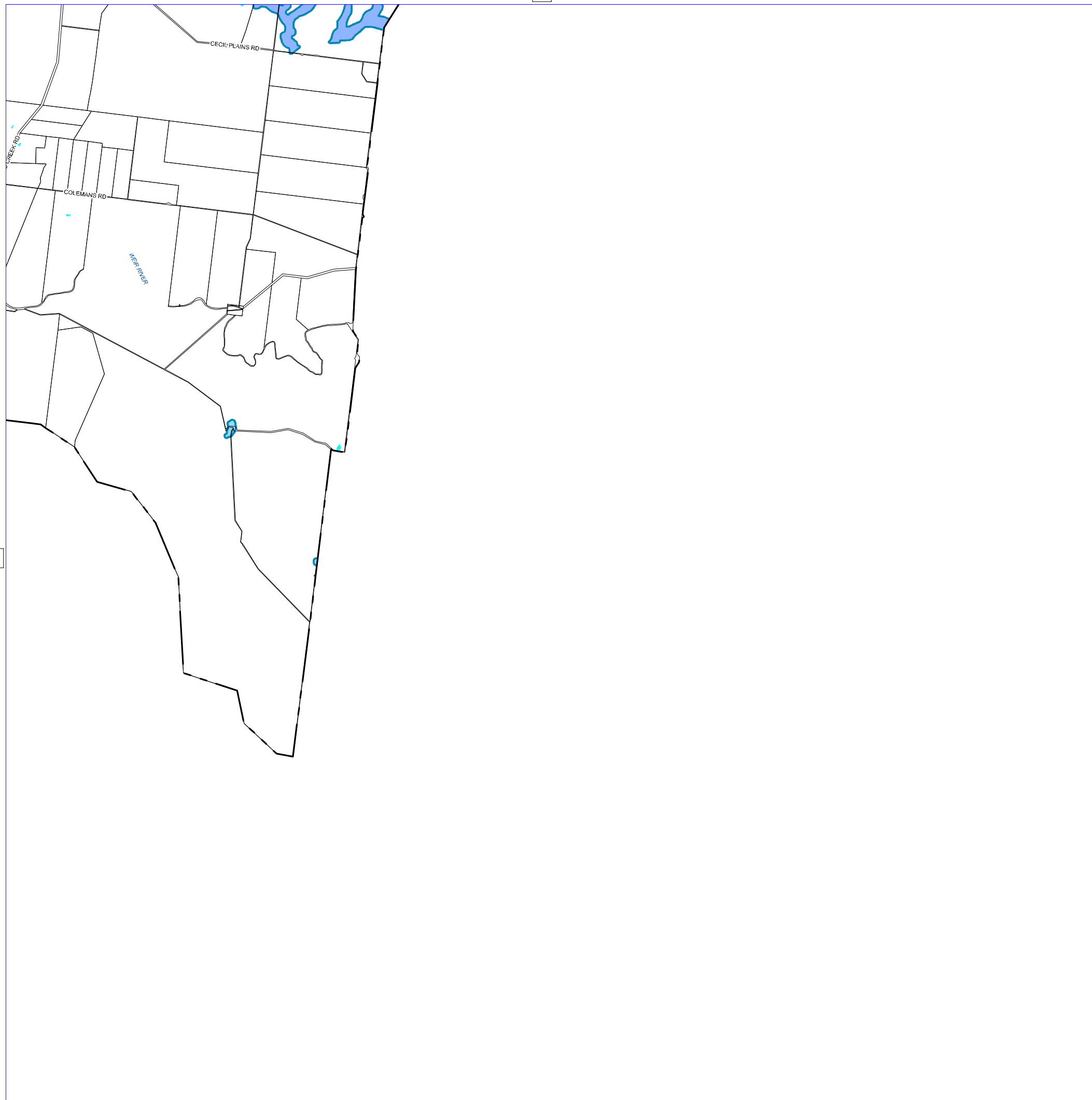
Western Downs Regional Council
(C) The State of Queensland
Department of Natural Resources and Mines (DNRM) [2019]

DISCLAIMER: Users of the information recorded in this document (the Information) accept all responsibility and risk associated with the use of the Information and should seek professional advice in relation to dealings with property.


Despite Department of Natural Resources and Mines (DNRM)'s best efforts, DNRM makes no representations or warranties in relation to the Information, and, to the extent permitted by law, exclude or limit all warranties relating to correctness, accuracy, reliability, completeness or currency and all liability for any direct, indirect and consequential costs, losses, damages and expenses incurred in any way (including but not limited to that arising from negligence) in connection with any use of our reliance on the Information.

Copyright Western Downs Regional Council 2019
Date Generated: 1/05/2019
Revision 1.0
Geocentric Datum of Australia 1994 (GDA94)





Legend

-  Wetlands (HES)
-  Wetlands (Lacustrine)
-  Wetlands (Palustrine)
-  Wetlands (Riverine)
-  Wetlands Trigger Area
-  Property Boundary
-  Council Boundary

Western Downs Regional Council
 (C) The State of Queensland
 Department of Natural Resources and Mines (DNRM) [2019]

DISCLAIMER: Users of the information recorded in this document (the Information) accept all responsibility and risk associated with the use of the Information and should seek professional advice in relation to dealings with property.

Despite Department of Natural Resources and Mines (DNRM)'s best efforts, DNRM makes no representations or warranties in relation to the Information, and, to the extent permitted by law, exclude or limit all warranties relating to correctness, accuracy, reliability, completeness or currency and all liability for any direct, indirect and consequential costs, losses, damages and expenses incurred in any way (including but not limited to that arising from negligence) in connection with any use of our reliance on the Information.

Copyright Western Downs Regional Council 2019
 Date Generated: 1/05/2019
 Revision 1.0
 Geocentric Datum of Australia 1994 (GDA94)

