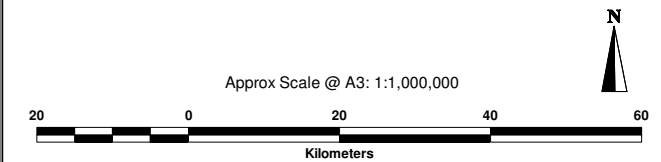


Western Downs Regional Council  
(C) The State of Queensland  
Department of Natural Resources and Mines (DNRM) [2019]




DISCLAIMER: Users of the information recorded in this document (the Information) accept all responsibility and risk associated with the use of the Information and should seek professional advice in relation to dealings with property.

Despite Department of Natural Resources and Mines (DNRM)'s best efforts, DNRM makes no representations or warranties in relation to the Information, and, to the extent permitted by law, exclude or limit all warranties relating to correctness, accuracy, reliability, completeness or currency and all liability for any direct, indirect and consequential costs, losses, damages and expenses incurred in any way (including but not limited to that arising from negligence) in connection with any use of our reliance on the Information.

Copyright Western Downs Regional Council 2019  
Date Generated: 01/05/2019  
Revision 1.0  
Geocentric Datum of Australia 1994 (GDA94)



**Legend**

-  Waterway Corridor
-  Property Boundary
-  Council Boundary

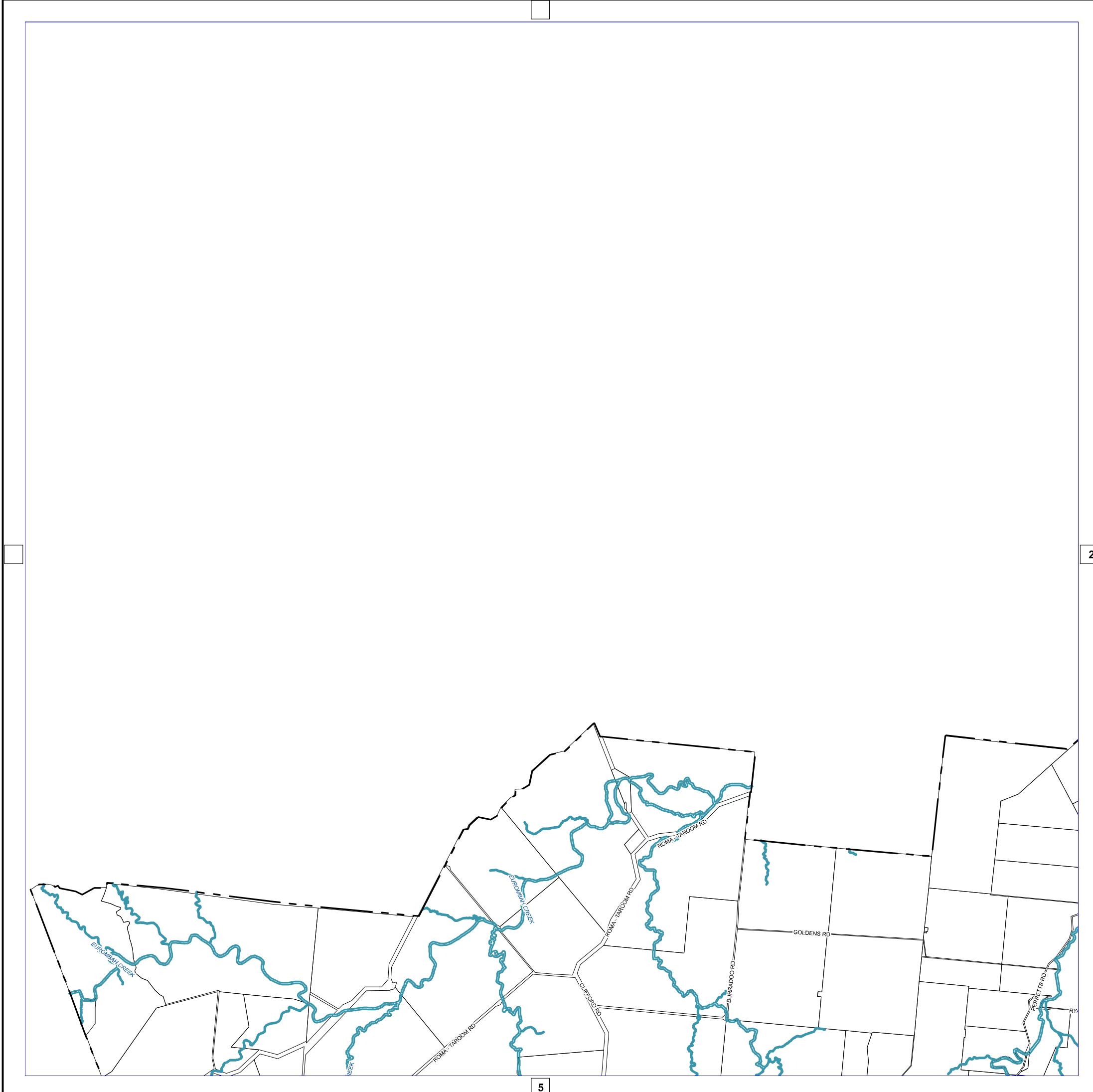
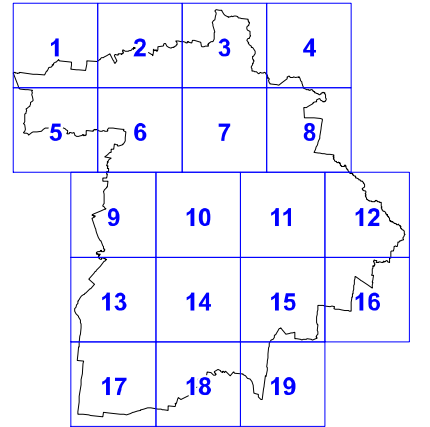
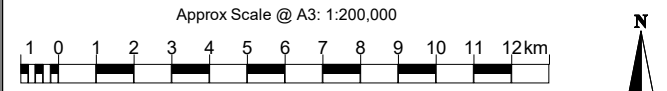
2

Western Downs Regional Council  
(C) The State of Queensland  
Department of Natural Resources and Mines (DNRM) [2019]

DISCLAIMER: Users of the information recorded in this document (the Information) accept all responsibility and risk associated with the use of the Information and should seek professional advice in relation to dealings with property.

Despite Department of Natural Resources and Mines (DNRM)'s best efforts, DNRM makes no representations or warranties in relation to the Information, and, to the extent permitted by law, exclude or limit all warranties relating to correctness, accuracy, reliability, completeness or currency and all liability for any direct, indirect and consequential costs, losses, damages and expenses incurred in any way (including but not limited to that arising from negligence) in connection with any use of our reliance on the Information.

Copyright Western Downs Regional Council 2019  
Date Generated: 1/05/2019  
Revision 1.0  
Geocentric Datum of Australia 1994 (GDA94)

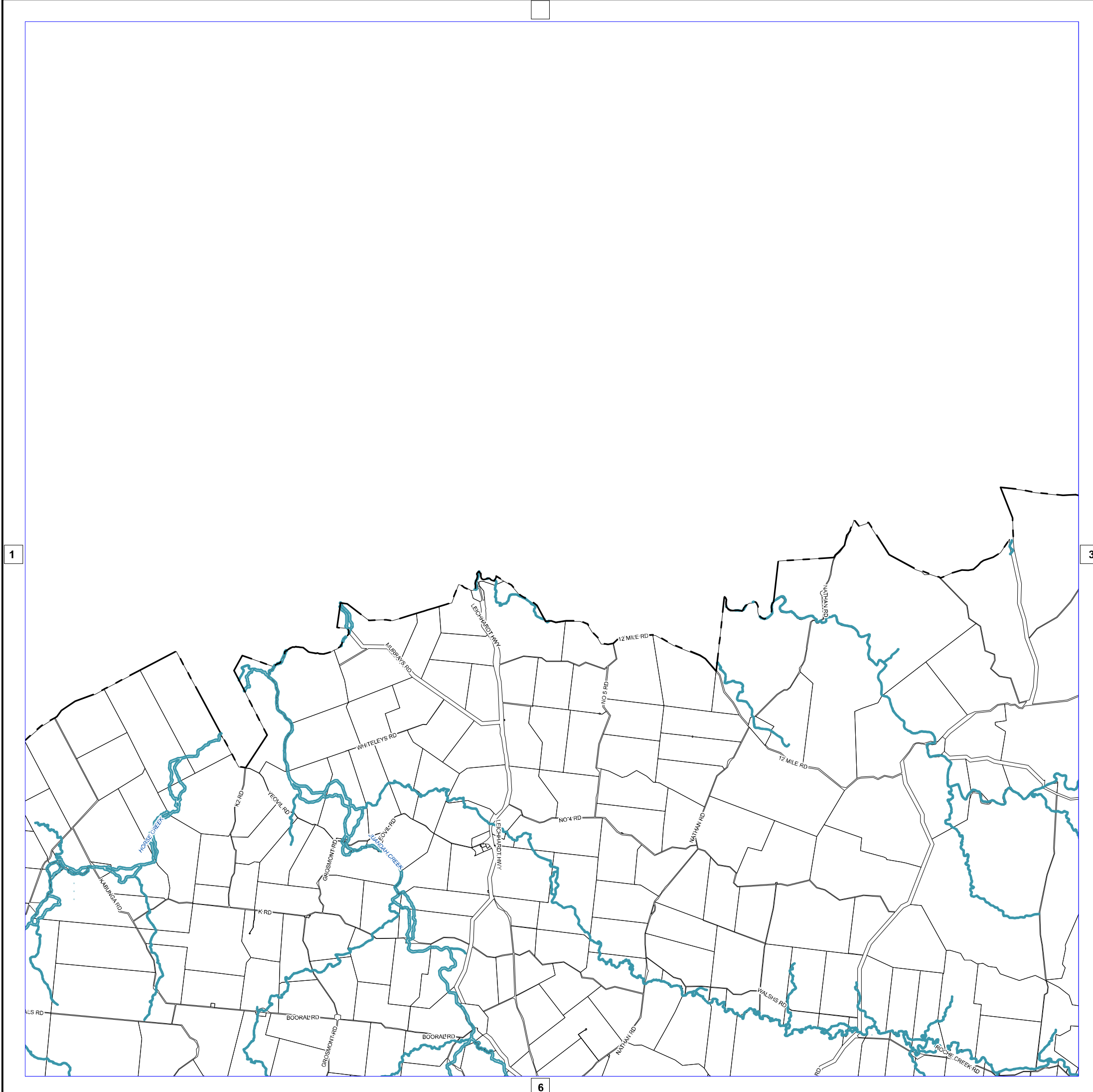


5



**Legend**

- Waterway Corridor
- Property Boundary
- Council Boundary

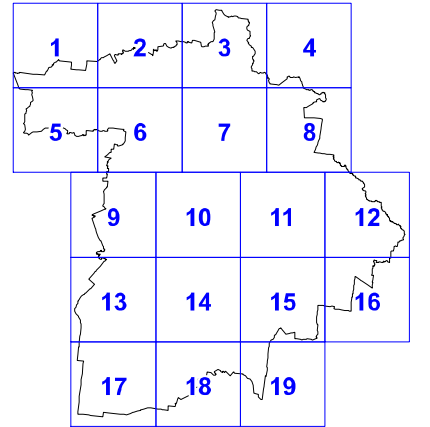
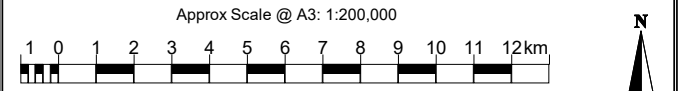


Western Downs Regional Council  
(C) The State of Queensland  
Department of Natural Resources and Mines (DNRM) [2019]

DISCLAIMER: Users of the information recorded in this document (the Information) accept all responsibility and risk associated with the use of the Information and should seek professional advice in relation to dealings with property.




Despite Department of Natural Resources and Mines (DNRM)'s best efforts, DNRM makes no representations or warranties in relation to the Information, and, to the extent permitted by law, exclude or limit all warranties relating to correctness, accuracy, reliability, completeness or currency and all liability for any direct, indirect and consequential costs, losses, damages and expenses incurred in any way (including but not limited to that arising from negligence) in connection with any use of our reliance on the Information.

Copyright Western Downs Regional Council 2019  
Date Generated: 1/05/2019  
Revision 1.0  
Geocentric Datum of Australia 1994 (GDA94)





**Legend**

-  Waterway Corridor
-  Property Boundary
-  Council Boundary

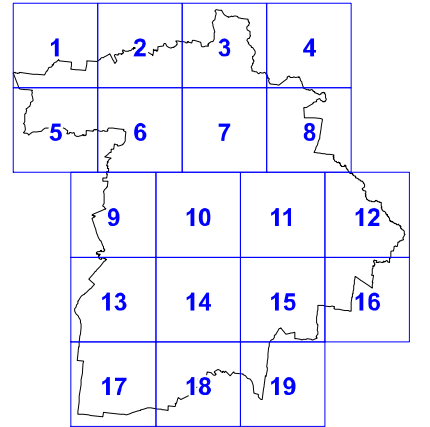
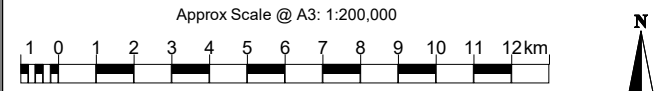


Western Downs Regional Council  
(C) The State of Queensland  
Department of Natural Resources and Mines (DNRM) [2019]




DISCLAIMER: Users of the information recorded in this document (the Information) accept all responsibility and risk associated with the use of the Information and should seek professional advice in relation to dealings with property.

Despite Department of Natural Resources and Mines (DNRM)'s best efforts, DNRM makes no representations or warranties in relation to the Information, and, to the extent permitted by law, exclude or limit all warranties relating to correctness, accuracy, reliability, completeness or currency and all liability for any direct, indirect and consequential costs, losses, damages and expenses incurred in any way (including but not limited to that arising from negligence) in connection with any use of our reliance on the Information.

Copyright Western Downs Regional Council 2019  
Date Generated: 1/05/2019  
Revision 1.0  
Geocentric Datum of Australia 1994 (GDA94)



**Legend**

-  Waterway Corridor
-  Property Boundary
-  Council Boundary

Western Downs Regional Council  
(C) The State of Queensland  
Department of Natural Resources and Mines (DNRM) [2019]

DISCLAIMER: Users of the information recorded in this document (the Information) accept all responsibility and risk associated with the use of the Information and should seek professional advice in relation to dealings with property.

Despite Department of Natural Resources and Mines (DNRM)'s best efforts, DNRM makes no representations or warranties in relation to the Information, and, to the extent permitted by law, exclude or limit all warranties relating to correctness, accuracy, reliability, completeness or currency and all liability for any direct, indirect and consequential costs, losses, damages and expenses incurred in any way (including but not limited to that arising from negligence) in connection with any use of our reliance on the Information.

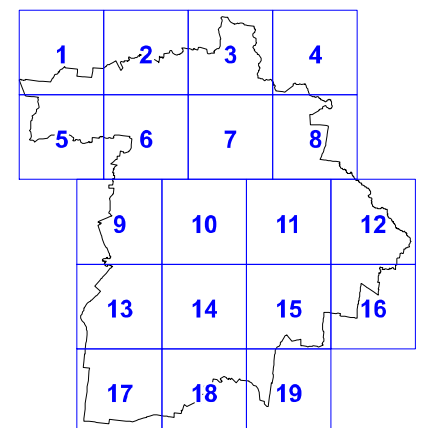
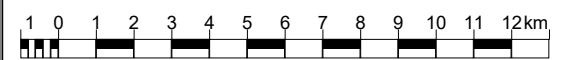
Copyright Western Downs Regional Council 2019

Date Generated: 1/05/2019




Revision 1.0

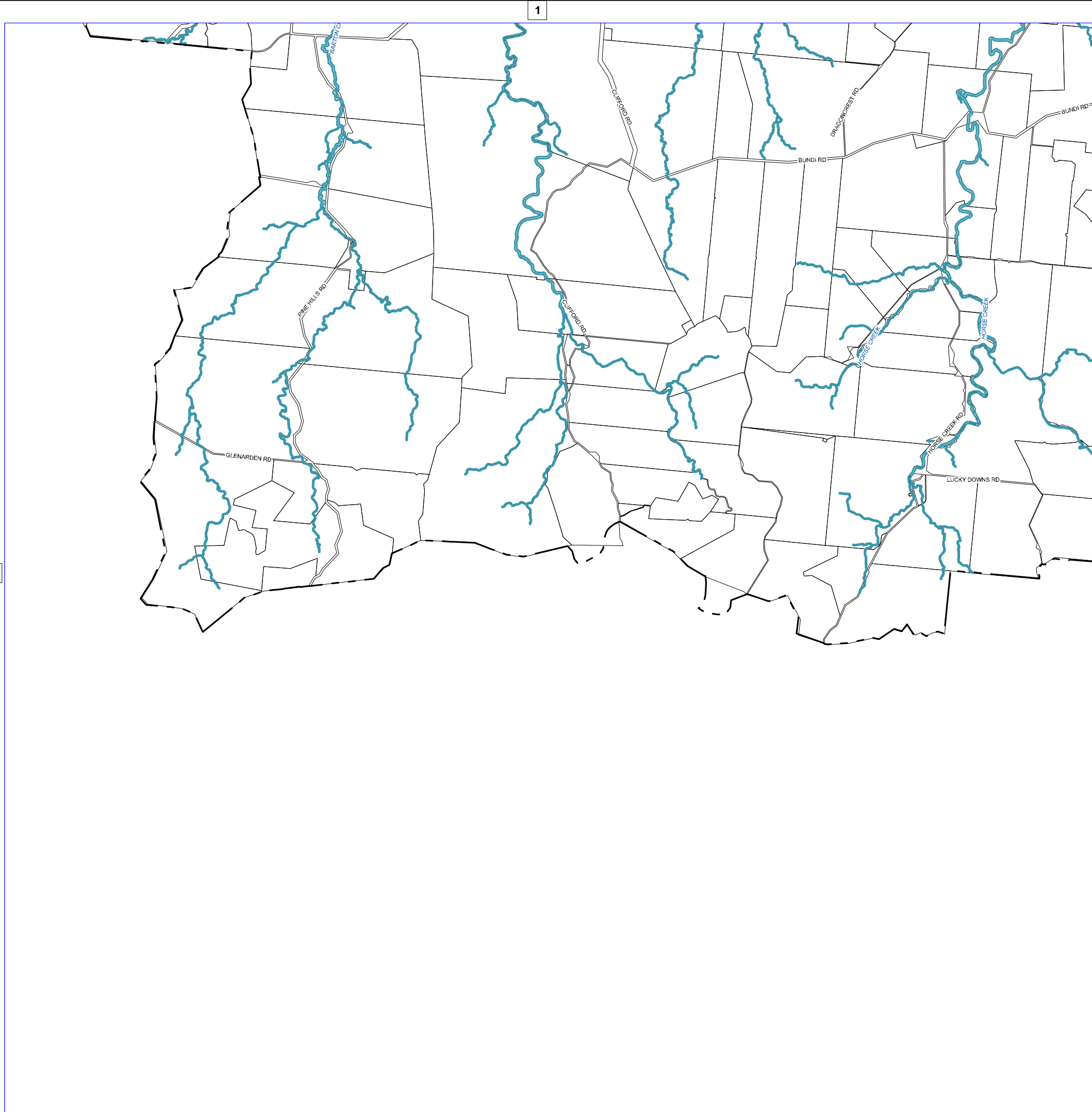
Geocentric Datum of Australia 1994 (GDA94)

Approx Scale @ A3: 1:200,000



**Legend**

-  Waterway Corridor
-  Property Boundary
-  Council Boundary

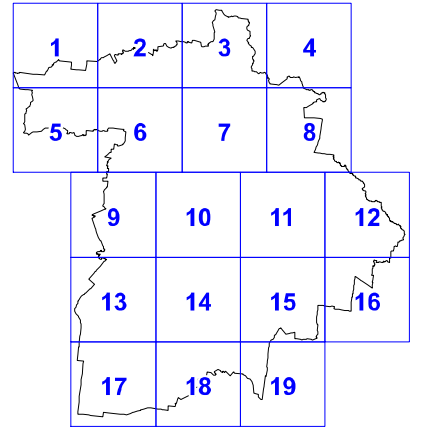
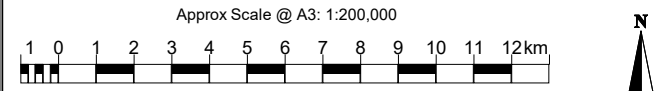


Western Downs Regional Council  
 (C) The State of Queensland  
 Department of Natural Resources and Mines (DNRM) [2019]

DISCLAIMER: Users of the information recorded in this document (the Information) accept all responsibility and risk associated with the use of the Information and should seek professional advice in relation to dealings with property.




Despite Department of Natural Resources and Mines (DNRM)'s best efforts, DNRM makes no representations or warranties in relation to the Information, and, to the extent permitted by law, exclude or limit all warranties relating to correctness, accuracy, reliability, completeness or currency and all liability for any direct, indirect and consequential costs, losses, damages and expenses incurred in any way (including but not limited to that arising from negligence) in connection with any use of our reliance on the Information.

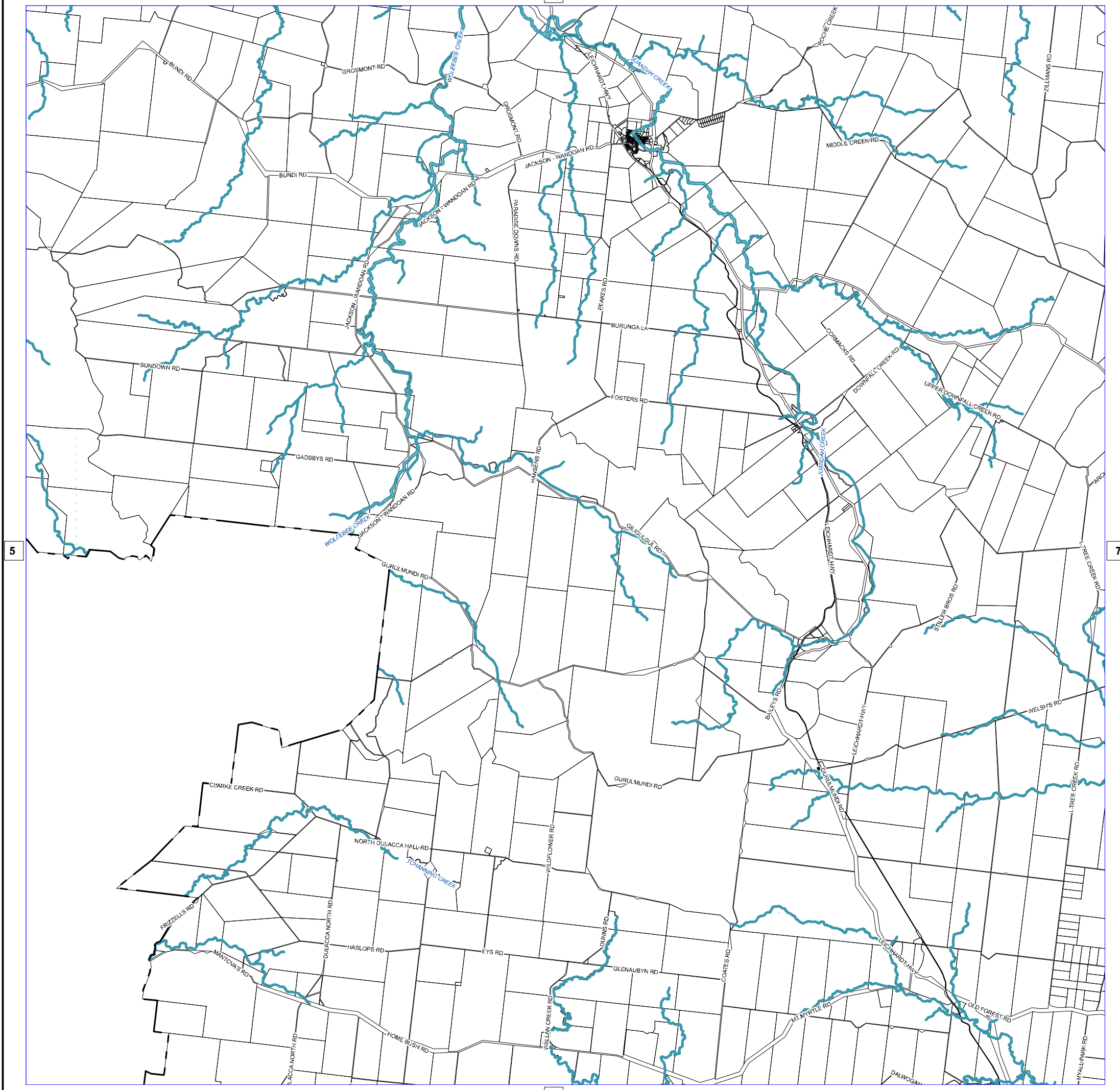
Copyright Western Downs Regional Council 2019  
 Date Generated: 1/05/2019  
 Revision 1.0  
 Geocentric Datum of Australia 1994 (GDA94)





**Legend**

-  Waterway Corridor
-  Property Boundary
-  Council Boundary

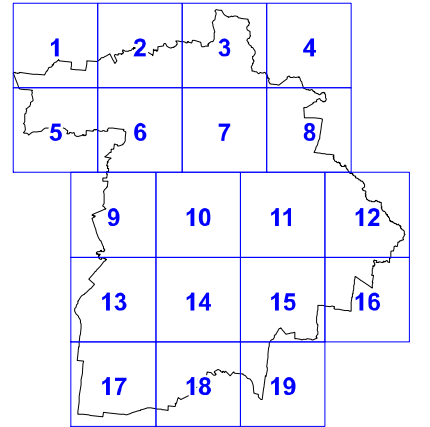
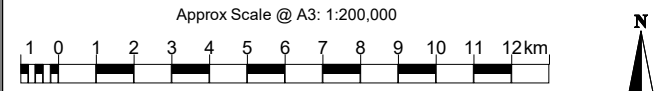


Western Downs Regional Council  
 (C) The State of Queensland  
 Department of Natural Resources and Mines (DNRM) [2019]

DISCLAIMER: Users of the information recorded in this document (the Information) accept all responsibility and risk associated with the use of the Information and should seek professional advice in relation to dealings with property.

Despite Department of Natural Resources and Mines (DNRM)'s best efforts, DNRM makes no representations or warranties in relation to the Information, and, to the extent permitted by law, exclude or limit all warranties relating to correctness, accuracy, reliability, completeness or currency and all liability for any direct, indirect and consequential costs, losses, damages and expenses incurred in any way (including but not limited to that arising from negligence) in connection with any use of our reliance on the Information.

Copyright Western Downs Regional Council 2019  
 Date Generated: 1/05/2019  
 Revision 1.0  
 Geocentric Datum of Australia 1994 (GDA94)





Legend

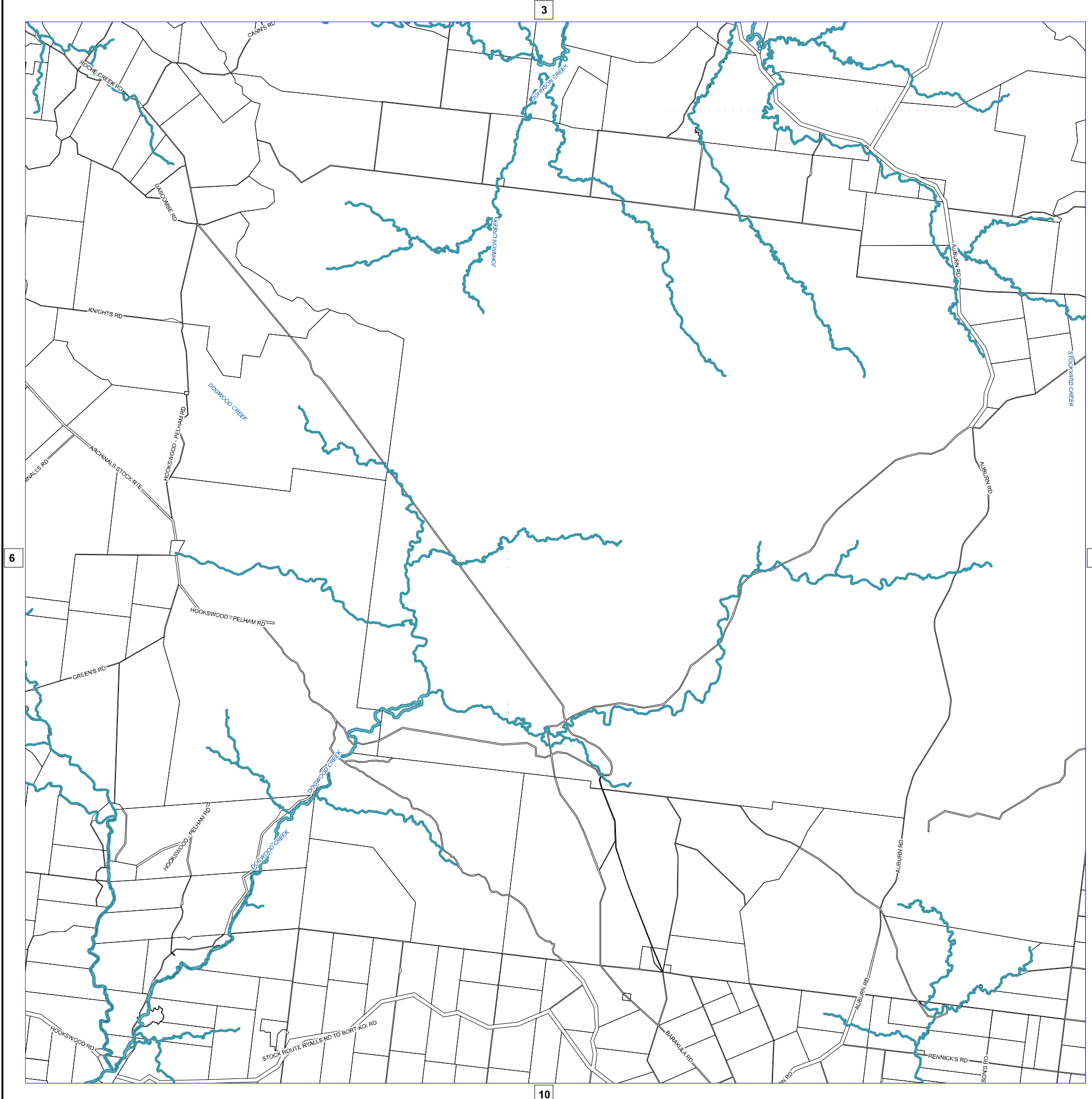
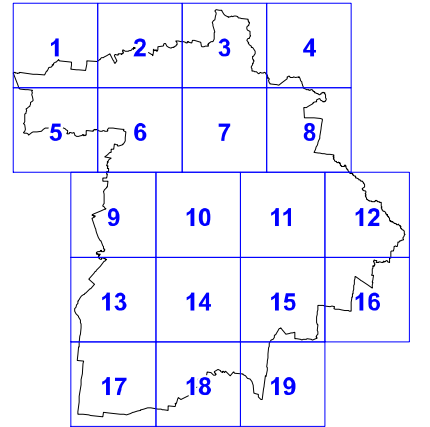
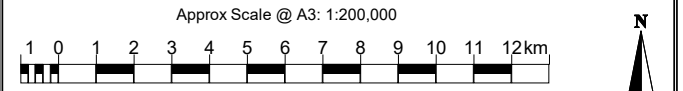
- Waterway Corridor
- Property Boundary
- Council Boundary

Western Downs Regional Council  
 (C) The State of Queensland  
 Department of Natural Resources and Mines (DNRM) [2019]

DISCLAIMER: Users of the information recorded in this document (the Information) accept all responsibility and risk associated with the use of the Information and should seek professional advice in relation to dealings with property.

Despite Department of Natural Resources and Mines (DNRM)'s best efforts, DNRM makes no representations or warranties in relation to the Information, and, to the extent permitted by law, exclude or limit all warranties relating to correctness, accuracy, reliability, completeness or currency and all liability for any direct, indirect and consequential costs, losses, damages and expenses incurred in any way (including but not limited to that arising from negligence) in connection with any use of our reliance on the Information.




Copyright Western Downs Regional Council 2019  
 Date Generated: 1/05/2019  
 Revision 1.0  
 Geocentric Datum of Australia 1994 (GDA94)

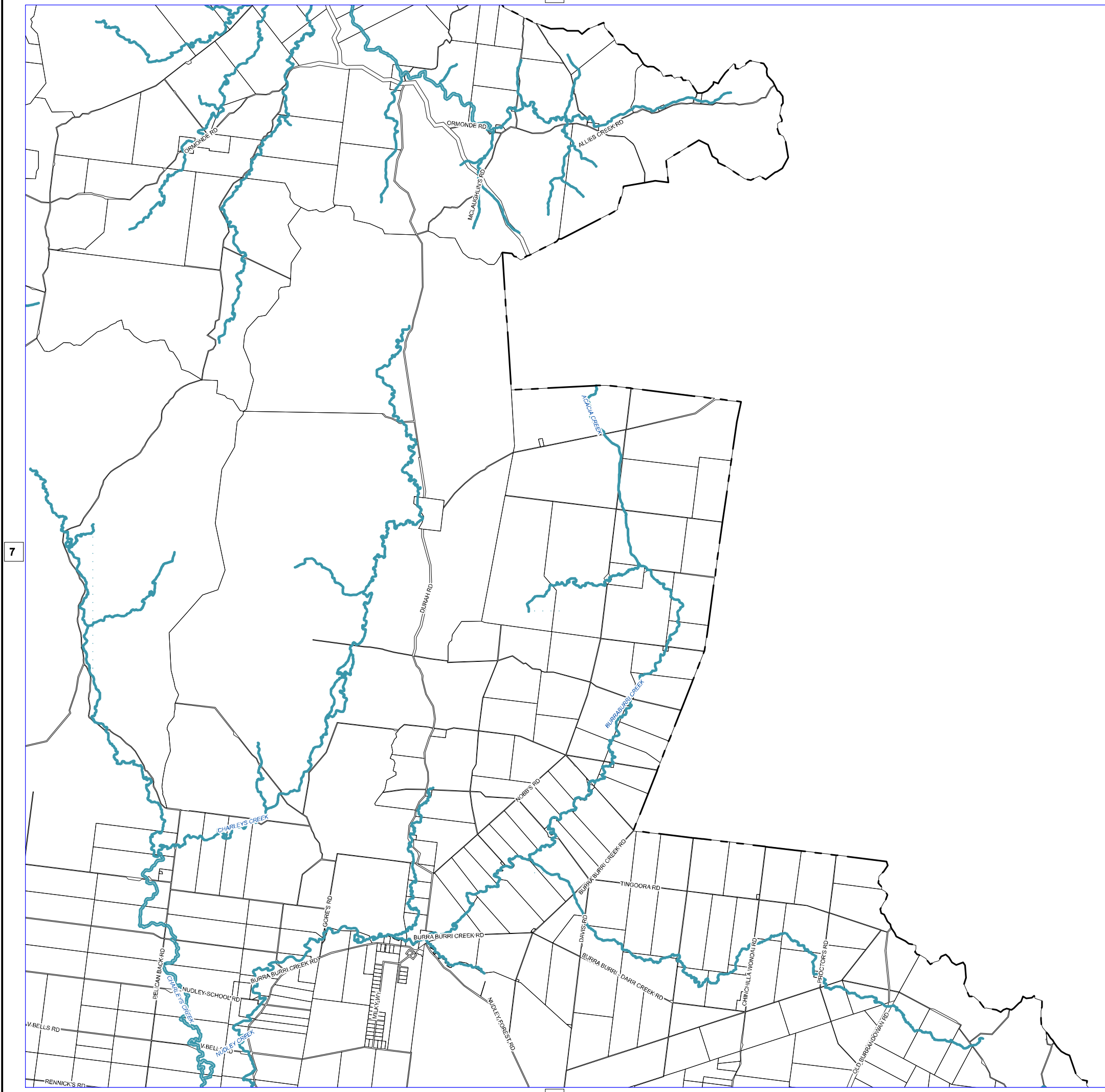






**Legend**

-  Waterway Corridor
-  Property Boundary
-  Council Boundary

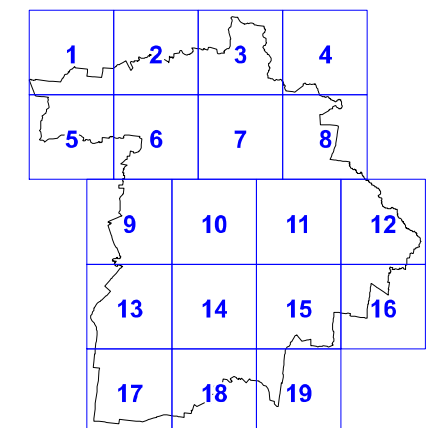
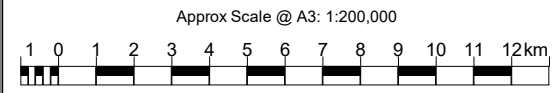





Western Downs Regional Council  
 (C) The State of Queensland  
 Department of Natural Resources and Mines (DNRM) [2019]

DISCLAIMER: Users of the information recorded in this document (the Information) accept all responsibility and risk associated with the use of the Information and should seek professional advice in relation to dealings with property.

Despite Department of Natural Resources and Mines (DNRM)'s best efforts, DNRM makes no representations or warranties in relation to the Information, and, to the extent permitted by law, exclude or limit all warranties relating to correctness, accuracy, reliability, completeness or currency and all liability for any direct, indirect and consequential costs, losses, damages and expenses incurred in any way (including but not limited to that arising from negligence) in connection with any use of our reliance on the Information.

Copyright Western Downs Regional Council 2019  
 Date Generated: 1/05/2019  
 Revision 1.0  
 Geocentric Datum of Australia 1994 (GDA94)



- Legend**
-  Waterway Corridor
  -  Property Boundary
  -  Council Boundary

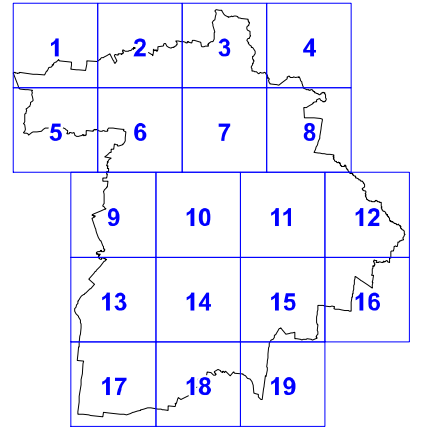
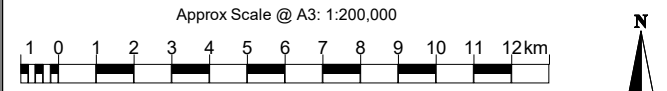


Western Downs Regional Council  
(C) The State of Queensland  
Department of Natural Resources and Mines (DNRM) [2019]




DISCLAIMER: Users of the information recorded in this document (the Information) accept all responsibility and risk associated with the use of the Information and should seek professional advice in relation to dealings with property.

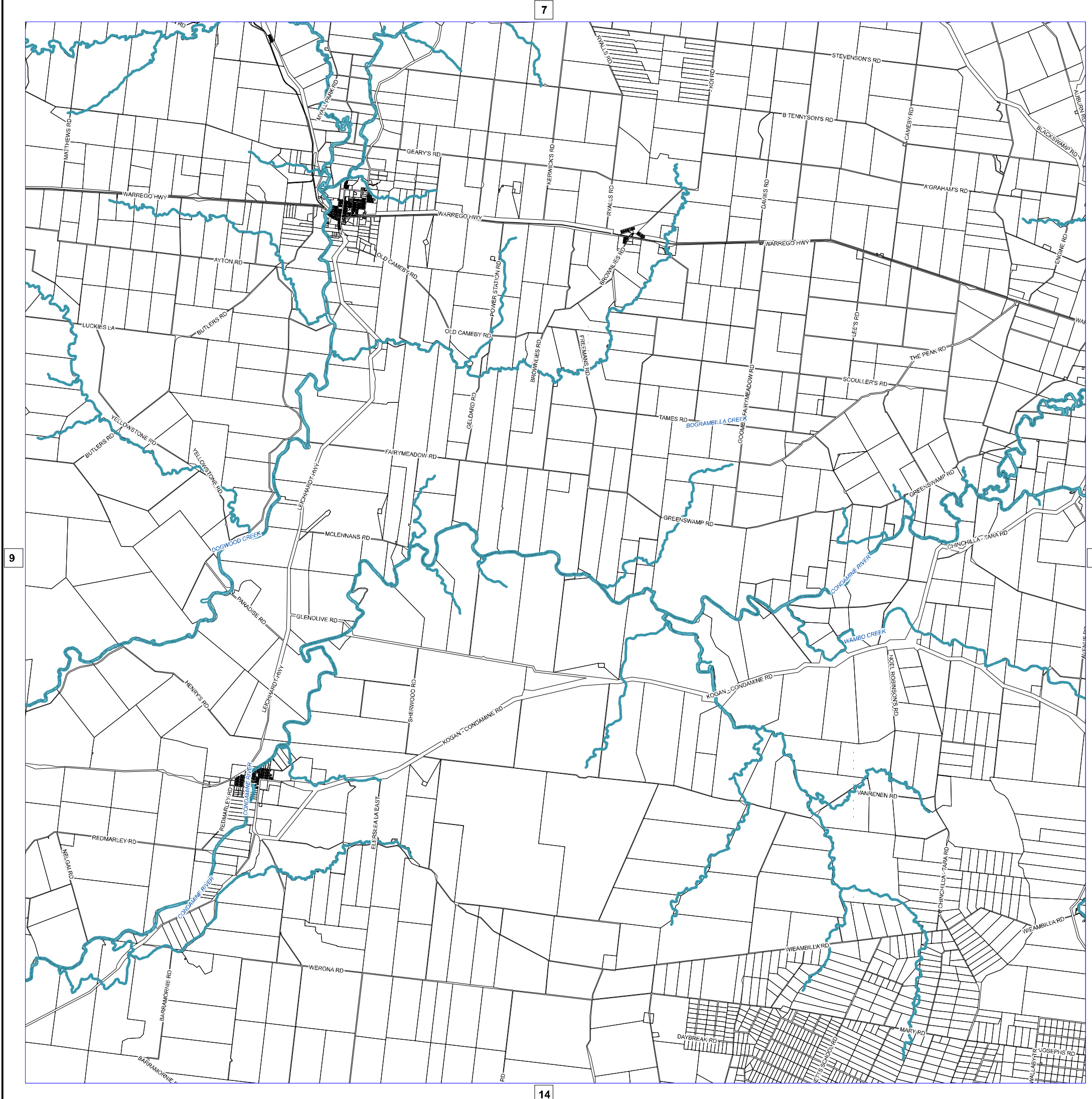
Despite Department of Natural Resources and Mines (DNRM)'s best efforts, DNRM makes no representations or warranties in relation to the Information, and, to the extent permitted by law, exclude or limit all warranties relating to correctness, accuracy, reliability, completeness or currency and all liability for any direct, indirect and consequential costs, losses, damages and expenses incurred in any way (including but not limited to that arising from negligence) in connection with any use of our reliance on the Information.

Copyright Western Downs Regional Council 2019  
Date Generated: 1/05/2019  
Revision 1.0  
Geocentric Datum of Australia 1994 (GDA94)



Legend

-  Waterway Corridor
-  Property Boundary
-  Council Boundary

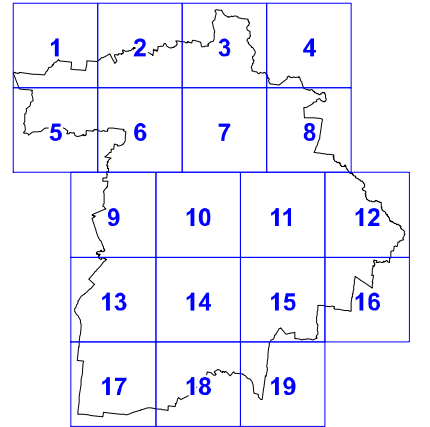
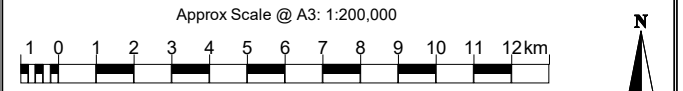


Western Downs Regional Council  
 (C) The State of Queensland  
 Department of Natural Resources and Mines (DNRM) [2019]

DISCLAIMER: Users of the information recorded in this document (the Information) accept all responsibility and risk associated with the use of the Information and should seek professional advice in relation to dealings with property.




Despite Department of Natural Resources and Mines (DNRM)'s best efforts, DNRM makes no representations or warranties in relation to the information, and, to the extent permitted by law, exclude or limit all warranties relating to correctness, accuracy, reliability, completeness or currency and all liability for any direct, indirect and consequential costs, losses, damages and expenses incurred in any way (including but not limited to that arising from negligence) in connection with any use of our reliance on the Information.

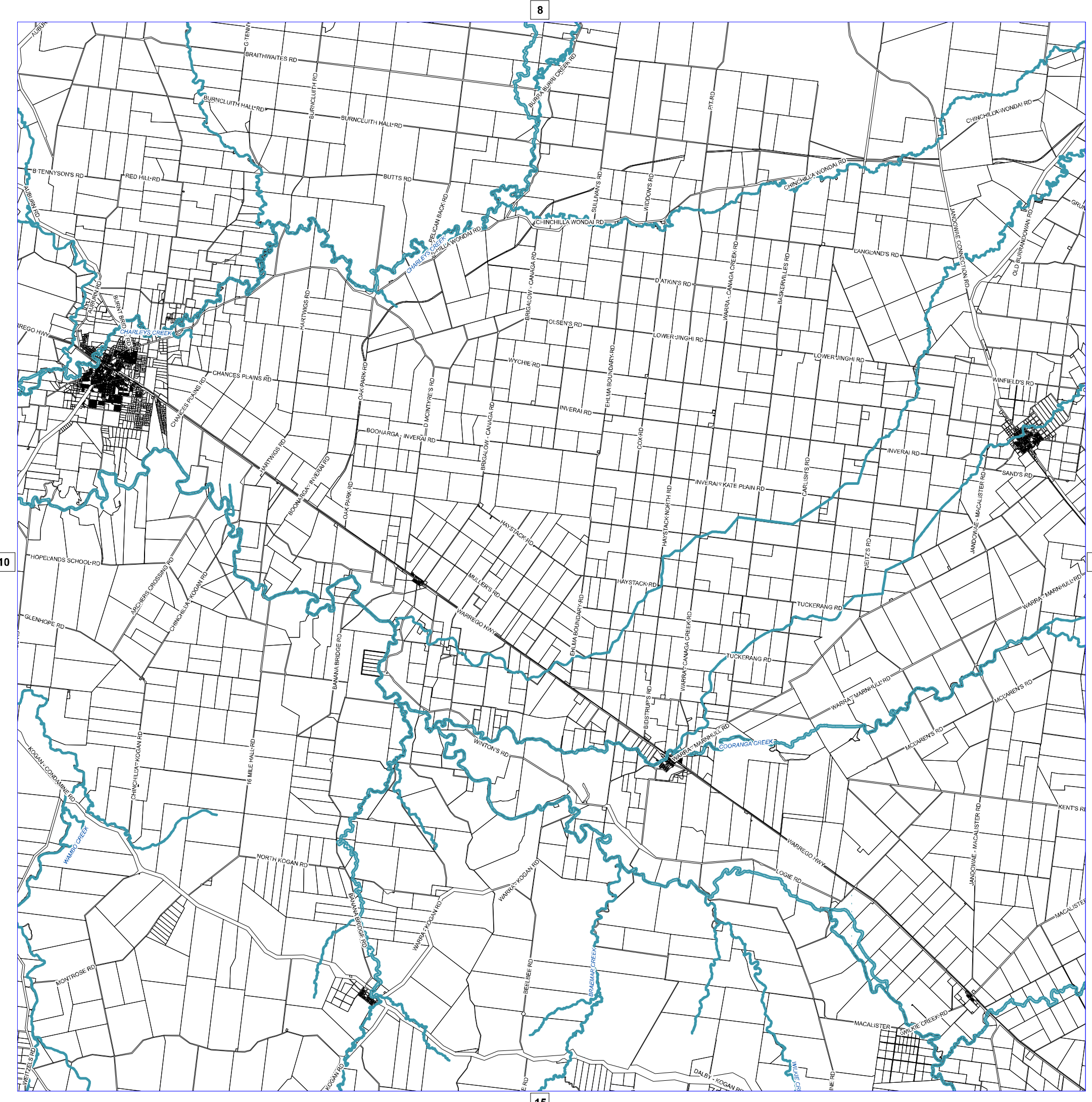
Copyright Western Downs Regional Council 2019  
 Date Generated: 1/05/2019  
 Revision 1.0  
 Geocentric Datum of Australia 1994 (GDA94)





Legend

-  Waterway Corridor
-  Property Boundary
-  Council Boundary

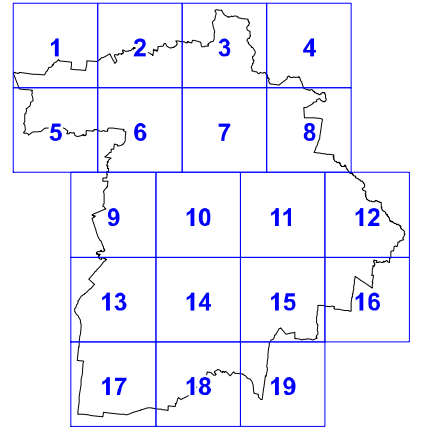
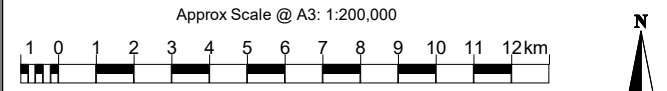


Western Downs Regional Council  
 (C) The State of Queensland  
 Department of Natural Resources and Mines (DNRM) [2019]

DISCLAIMER: Users of the information recorded in this document (the Information) accept all responsibility and risk associated with the use of the Information and should seek professional advice in relation to dealings with property.

Despite Department of Natural Resources and Mines (DNRM)'s best efforts, DNRM makes no representations or warranties in relation to the information, and, to the extent permitted by law, exclude or limit all warranties relating to correctness, accuracy, reliability, completeness or currency and all liability for any direct, indirect and consequential costs, losses, damages and expenses incurred in any way (including but not limited to that arising from negligence) in connection with any use of our reliance on the Information.

Copyright Western Downs Regional Council 2019  
 Date Generated: 1/05/2019  
 Revision 1.0  
 Geocentric Datum of Australia 1994 (GDA94)

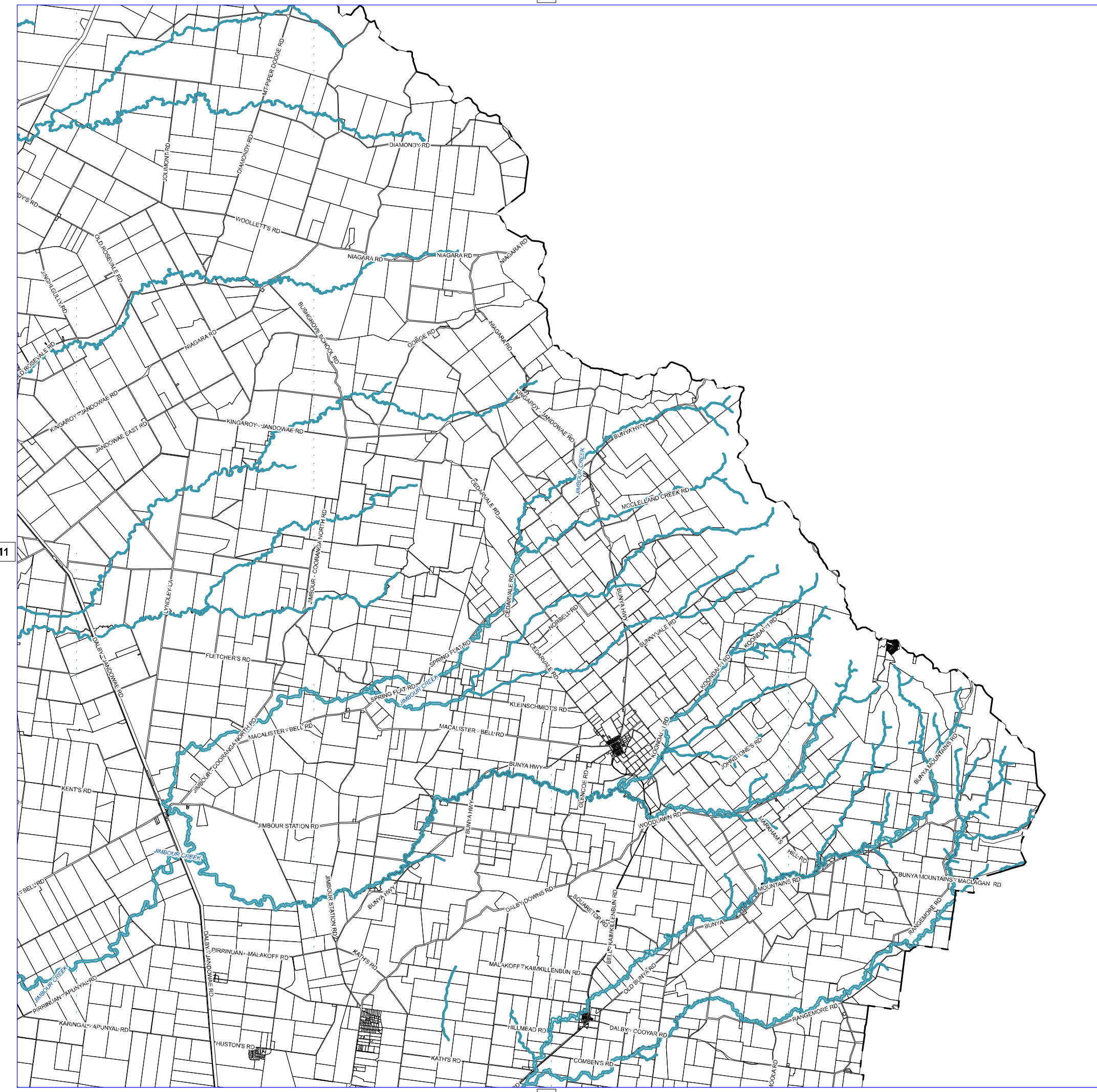






Legend

- Waterway Corridor
- Property Boundary
- Council Boundary

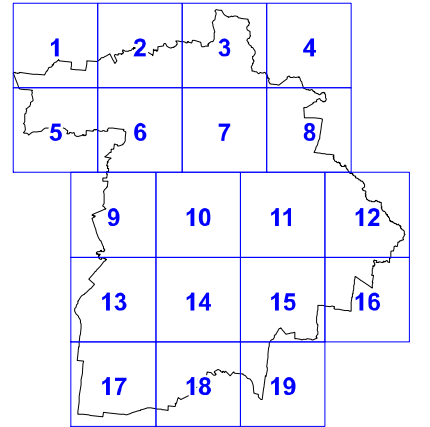
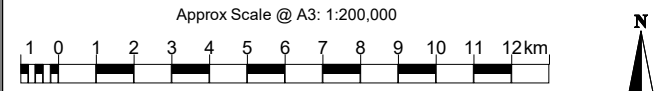


Western Downs Regional Council  
 (C) The State of Queensland  
 Department of Natural Resources and Mines (DNRM) [2019]

DISCLAIMER: Users of the information recorded in this document (the Information) accept all responsibility and risk associated with the use of the Information and should seek professional advice in relation to dealings with property.




Despite Department of Natural Resources and Mines (DNRM)'s best efforts, DNRM makes no representations or warranties in relation to the Information, and, to the extent permitted by law, exclude or limit all warranties relating to correctness, accuracy, reliability, completeness or currency and all liability for any direct, indirect and consequential costs, losses, damages and expenses incurred in any way (including but not limited to that arising from negligence) in connection with any use of our reliance on the Information.

Copyright Western Downs Regional Council 2019  
 Date Generated: 1/05/2019  
 Revision 1.0  
 Geocentric Datum of Australia 1994 (GDA94)





Legend

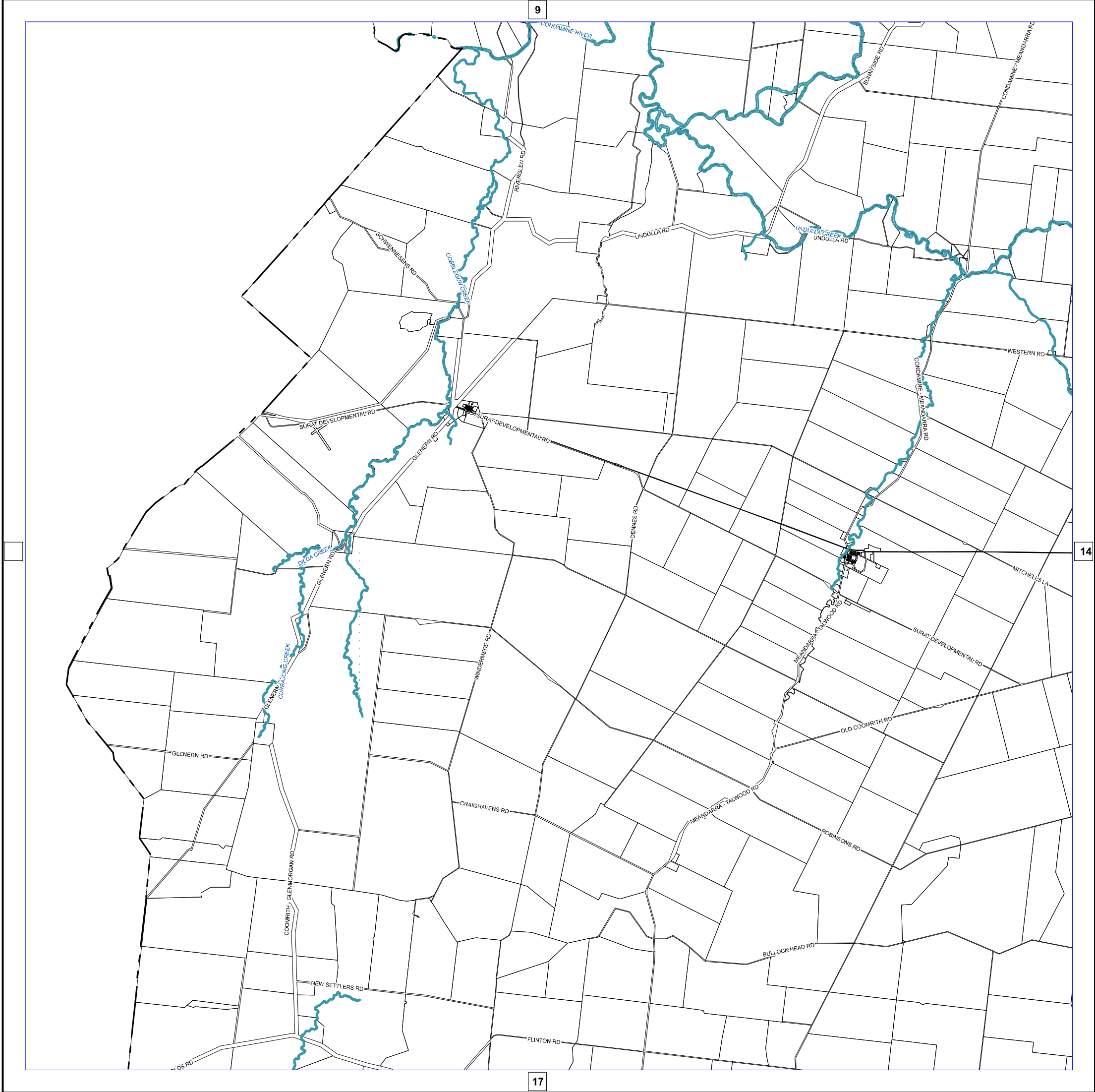
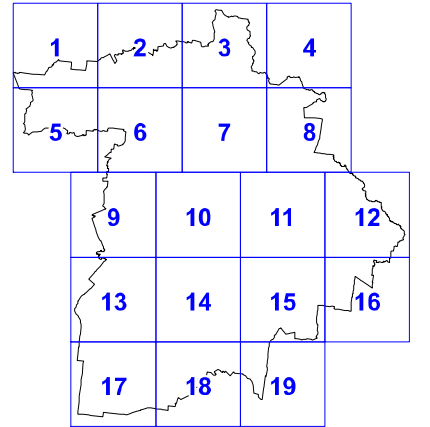
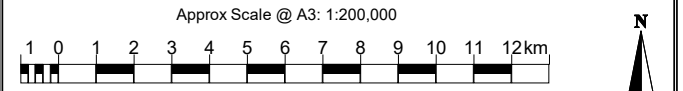
-  Waterway Corridor
-  Property Boundary
-  Council Boundary

Western Downs Regional Council  
 (C) The State of Queensland  
 Department of Natural Resources and Mines (DNRM) [2019]




DISCLAIMER: Users of the information recorded in this document (the Information) accept all responsibility and risk associated with the use of the Information and should seek professional advice in relation to dealings with property.

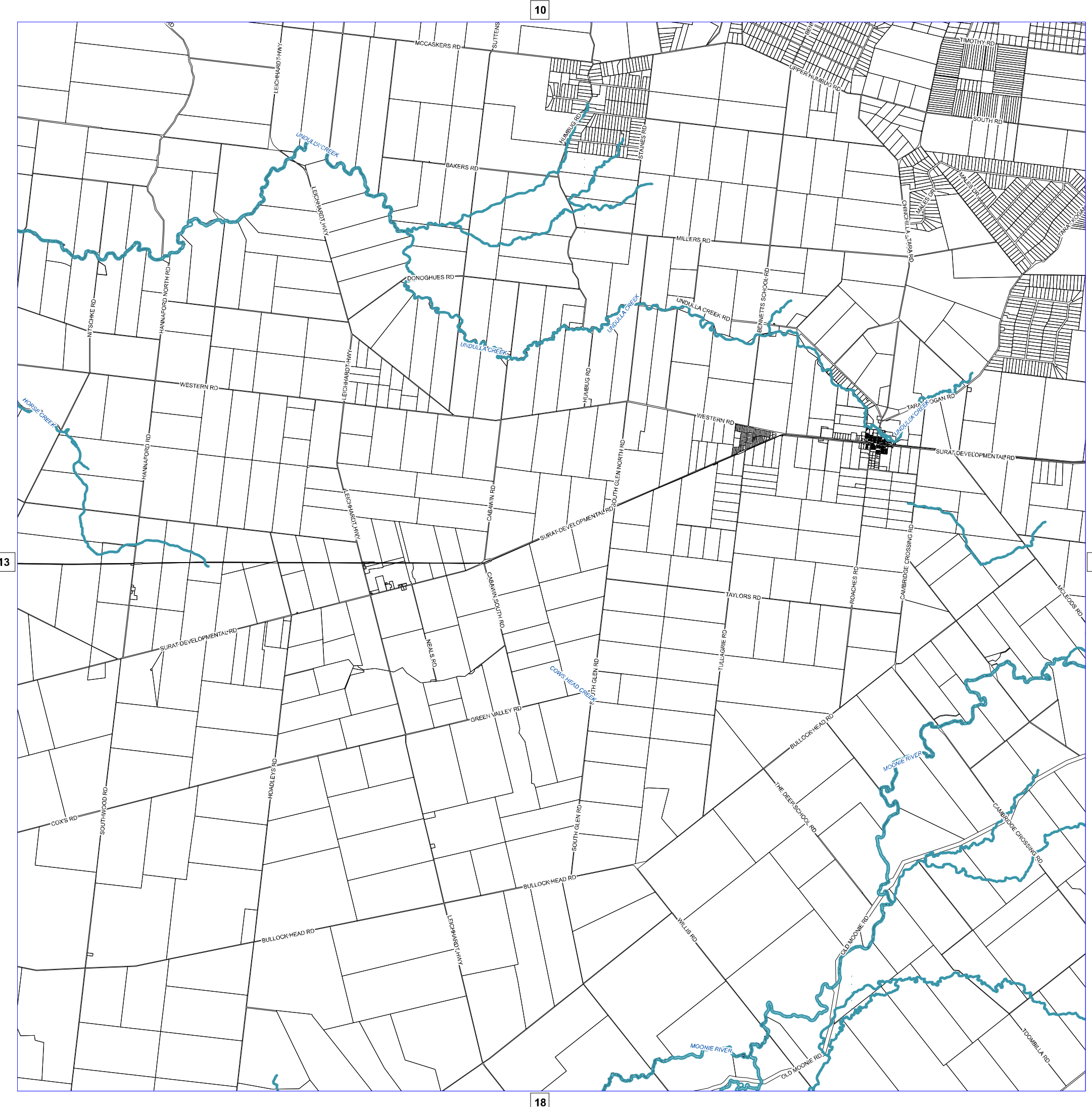
Despite Department of Natural Resources and Mines (DNRM)'s best efforts, DNRM makes no representations or warranties in relation to the Information, and, to the extent permitted by law, exclude or limit all warranties relating to correctness, accuracy, reliability, completeness or currency and all liability for any direct, indirect and consequential costs, losses, damages and expenses incurred in any way (including but not limited to that arising from negligence) in connection with any use of our reliance on the Information.

Copyright Western Downs Regional Council 2019  
 Date Generated: 1/05/2019  
 Revision 1.0  
 Geocentric Datum of Australia 1994 (GDA94)



**Legend**

-  Waterway Corridor
-  Property Boundary
-  Council Boundary

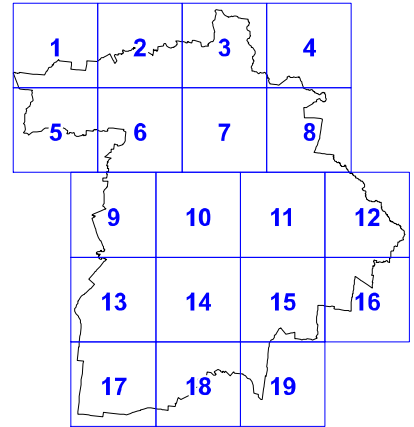
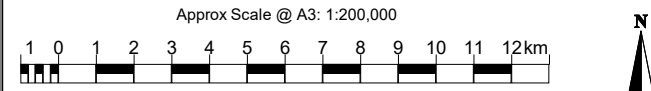


Western Downs Regional Council  
(C) The State of Queensland  
Department of Natural Resources and Mines (DNRM) [2019]




DISCLAIMER: Users of the information recorded in this document (the Information) accept all responsibility and risk associated with the use of the Information and should seek professional advice in relation to dealings with property.

Despite Department of Natural Resources and Mines (DNRM)'s best efforts, DNRM makes no representations or warranties in relation to the information, and, to the extent permitted by law, exclude or limit all warranties relating to correctness, accuracy, reliability, completeness or currency and all liability for any direct, indirect and consequential costs, losses, damages and expenses incurred in any way (including but not limited to that arising from negligence) in connection with any use of our reliance on the Information.

Copyright Western Downs Regional Council 2019  
Date Generated: 1/05/2019  
Revision 1.0  
Geocentric Datum of Australia 1994 (GDA94)





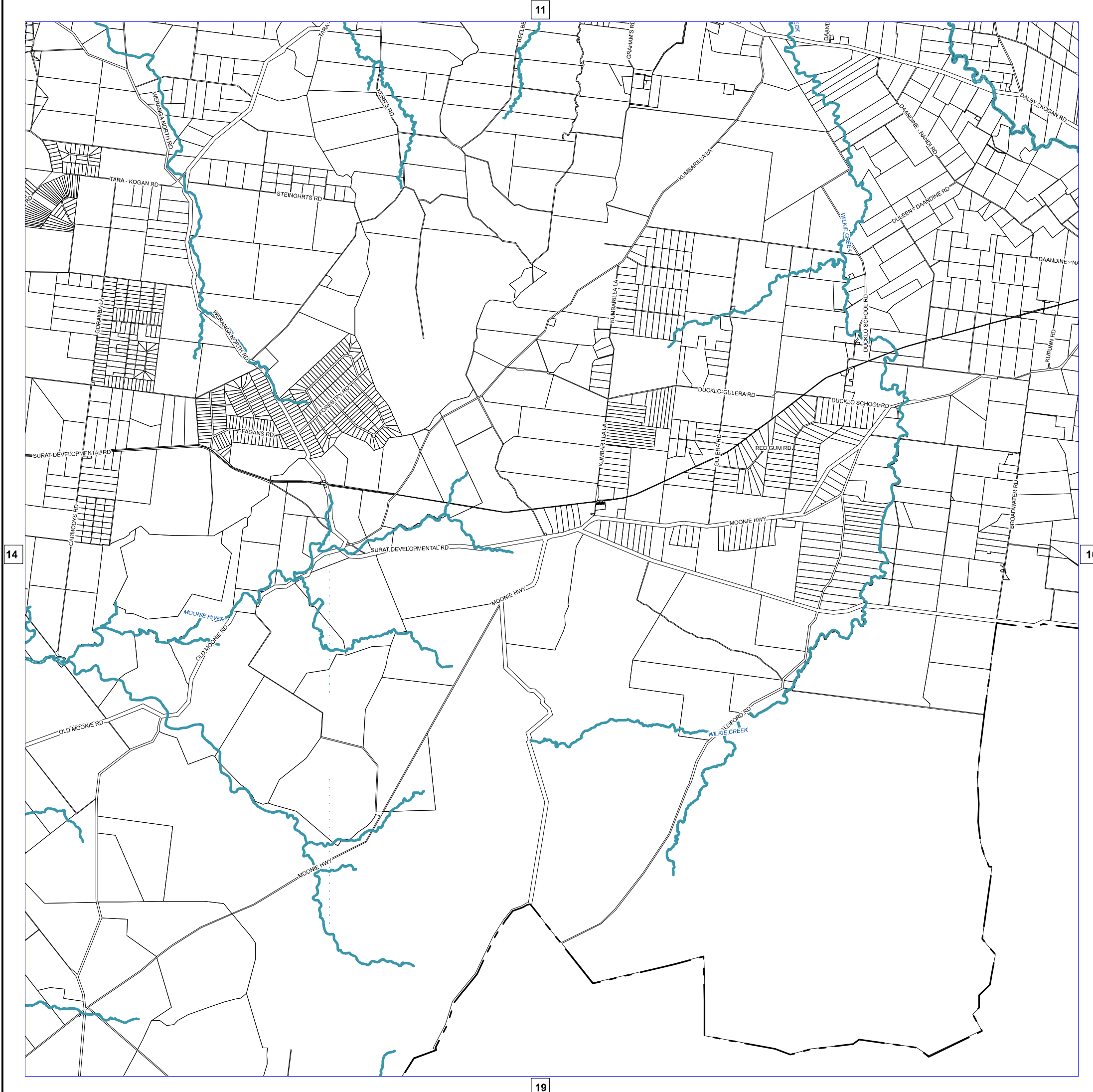
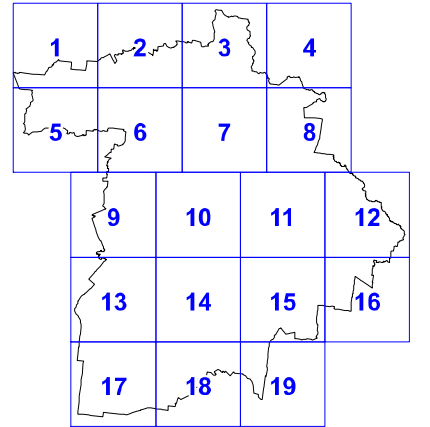
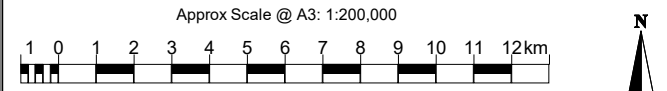
- Legend**
-  Waterway Corridor
  -  Property Boundary
  -  Council Boundary

Western Downs Regional Council  
(C) The State of Queensland  
Department of Natural Resources and Mines (DNRM) [2019]

DISCLAIMER: Users of the information recorded in this document (the Information) accept all responsibility and risk associated with the use of the Information and should seek professional advice in relation to dealings with property.




Despite Department of Natural Resources and Mines (DNRM)'s best efforts, DNRM makes no representations or warranties in relation to the information, and, to the extent permitted by law, exclude or limit all warranties relating to correctness, accuracy, reliability, completeness or currency and all liability for any direct, indirect and consequential costs, losses, damages and expenses incurred in any way (including but not limited to that arising from negligence) in connection with any use of our reliance on the Information.

Copyright Western Downs Regional Council 2019  
Date Generated: 1/05/2019  
Revision 1.0  
Geocentric Datum of Australia 1994 (GDA94)





**Legend**

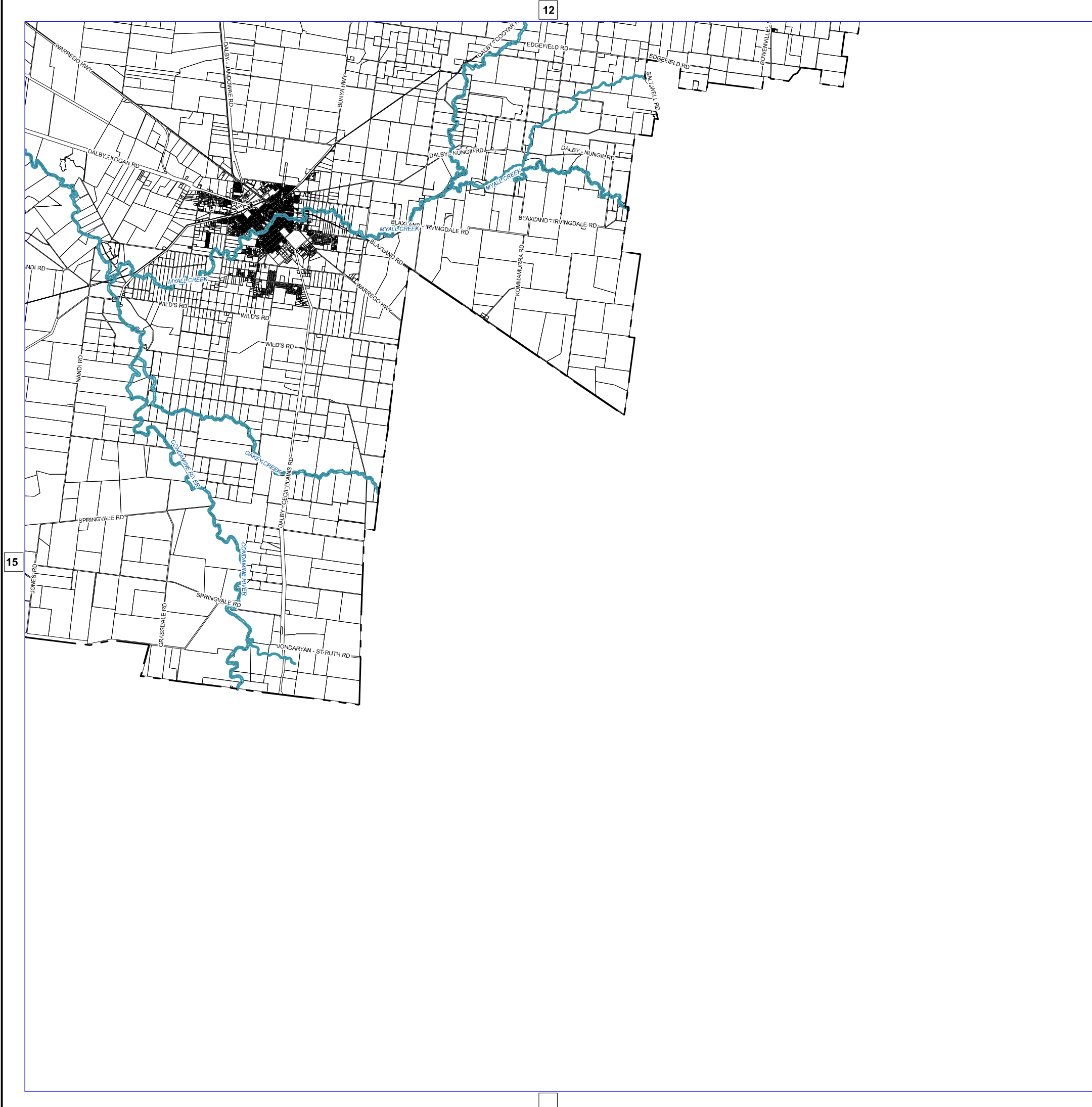
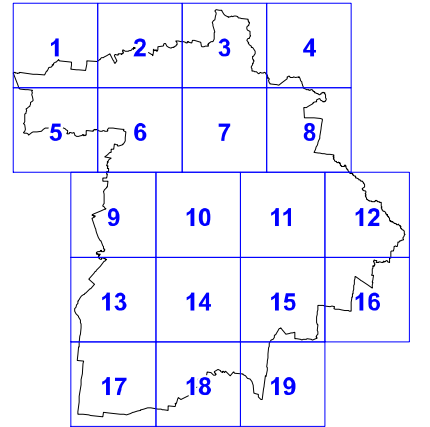
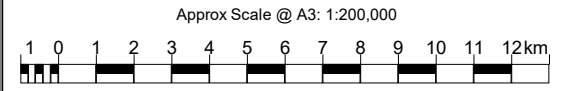
-  Waterway Corridor
-  Property Boundary
-  Council Boundary

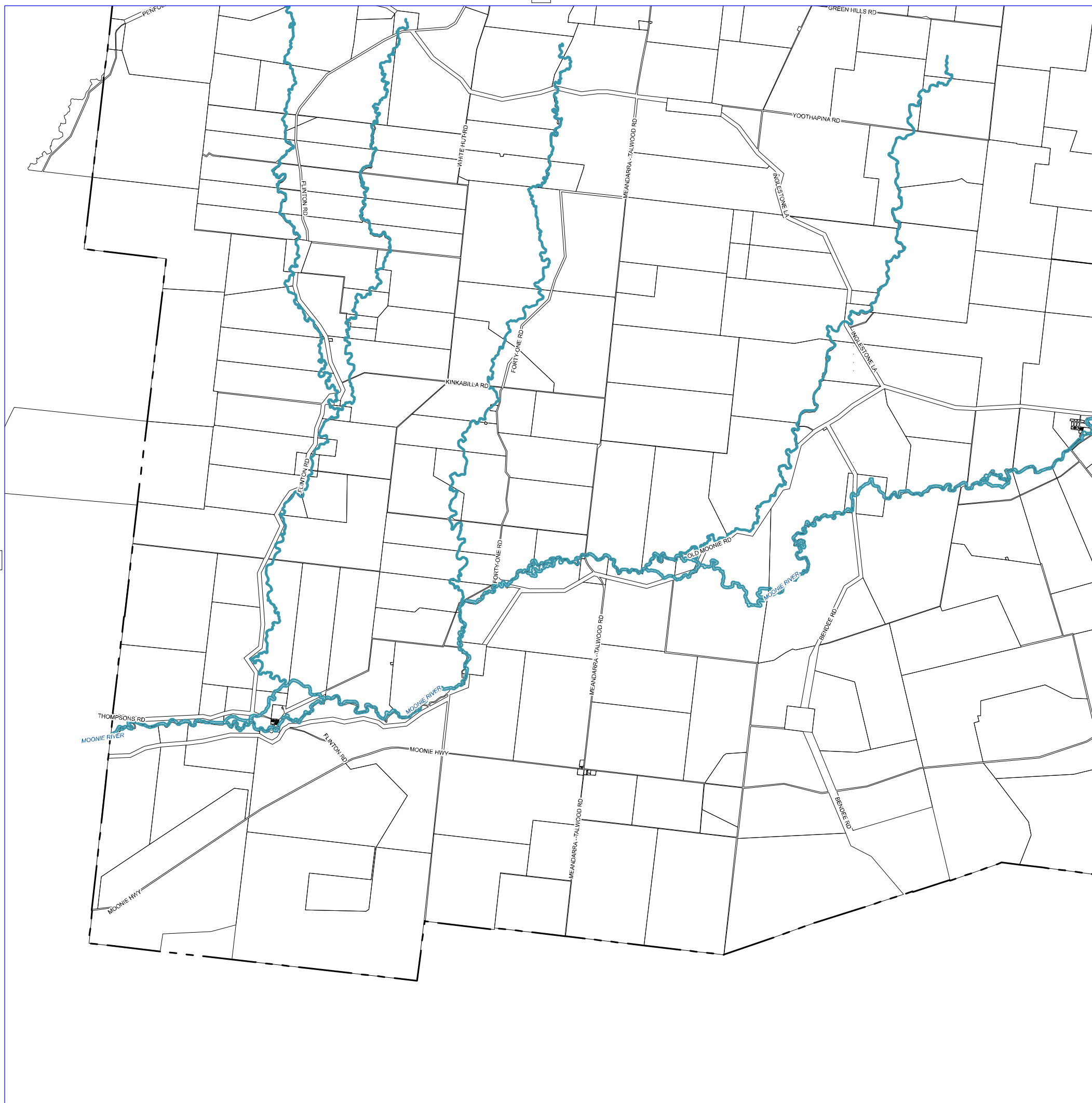
Western Downs Regional Council  
(C) The State of Queensland  
Department of Natural Resources and Mines (DNRM) [2019]

DISCLAIMER: Users of the information recorded in this document (the Information) accept all responsibility and risk associated with the use of the Information and should seek professional advice in relation to dealings with property.




Despite Department of Natural Resources and Mines (DNRM)'s best efforts, DNRM makes no representations or warranties in relation to the Information, and, to the extent permitted by law, exclude or limit all warranties relating to correctness, accuracy, reliability, completeness or currency and all liability for any direct, indirect and consequential costs, losses, damages and expenses incurred in any way (including but not limited to that arising from negligence) in connection with any use of our reliance on the Information.

Copyright Western Downs Regional Council 2019  
Date Generated: 1/05/2019  
Revision 1.0  
Geocentric Datum of Australia 1994 (GDA94)





**Legend**

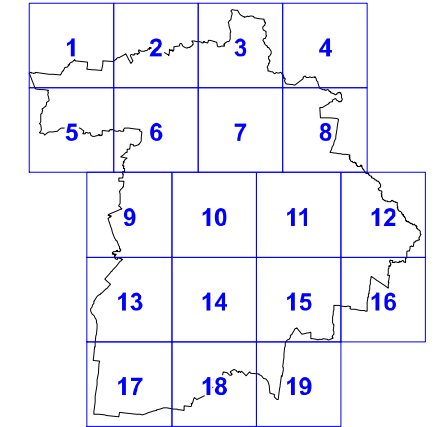
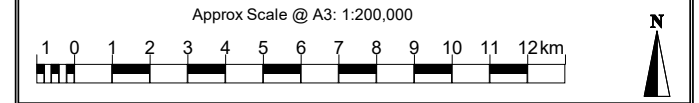
-  Waterway Corridor
-  Property Boundary
-  Council Boundary

**Western Downs Regional Council**  
 (C) The State of Queensland  
 Department of Natural Resources and Mines (DNRM) [2019]

DISCLAIMER: Users of the information recorded in this document (the Information) accept all responsibility and risk associated with the use of the Information and should seek professional advice in relation to dealings with property.




Despite Department of Natural Resources and Mines (DNRM)'s best efforts, DNRM makes no representations or warranties in relation to the Information, and, to the extent permitted by law, exclude or limit all warranties relating to correctness, accuracy, reliability, completeness or currency and all liability for any direct, indirect and consequential costs, losses, damages and expenses incurred in any way (including but not limited to that arising from negligence) in connection with any use of our reliance on the Information.

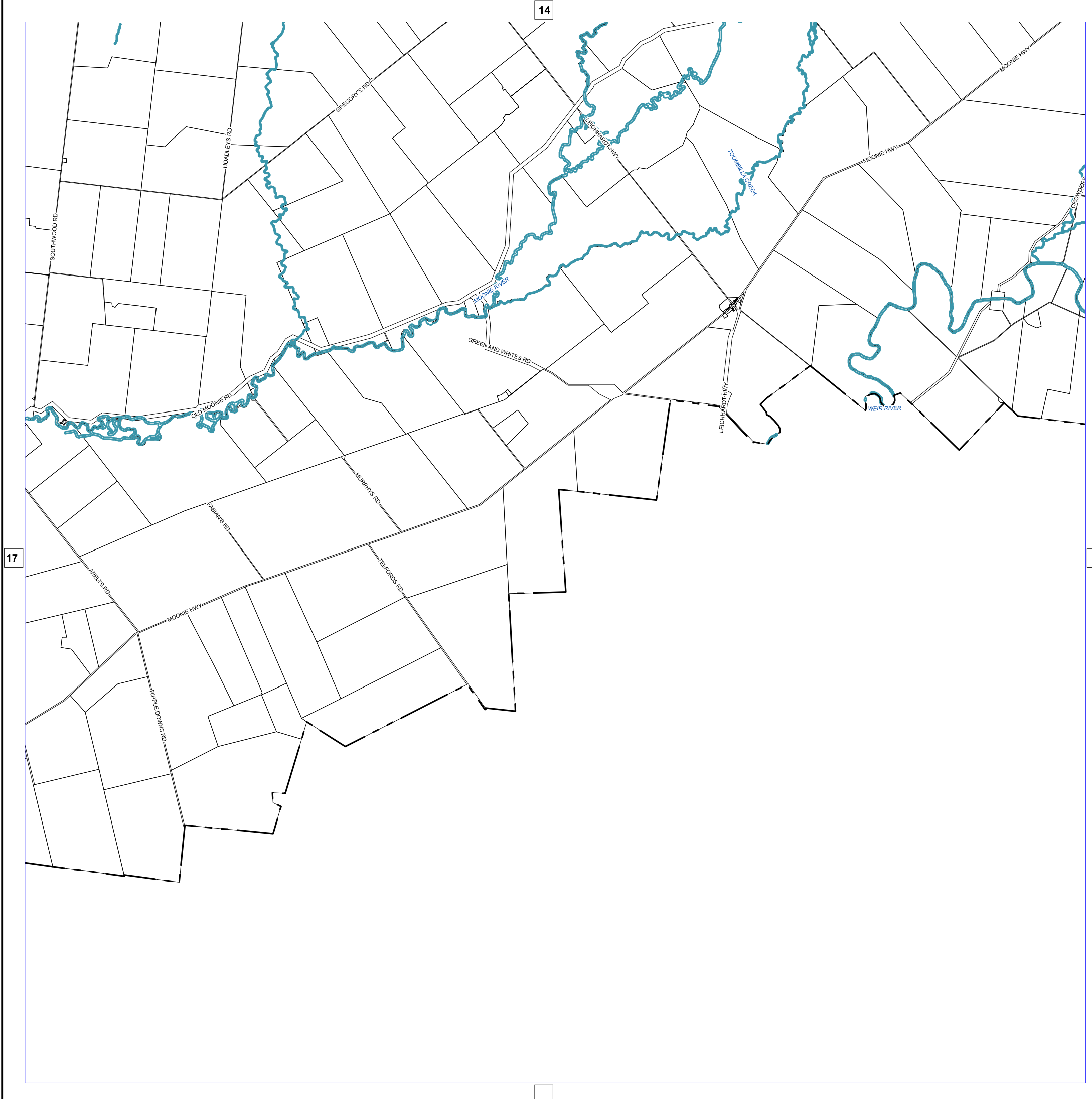
Copyright Western Downs Regional Council 2019  
 Date Generated: 1/05/2019  
 Revision 1.0  
 Geocentric Datum of Australia 1994 (GDA94)





**Legend**

-  Waterway Corridor
-  Property Boundary
-  Council Boundary

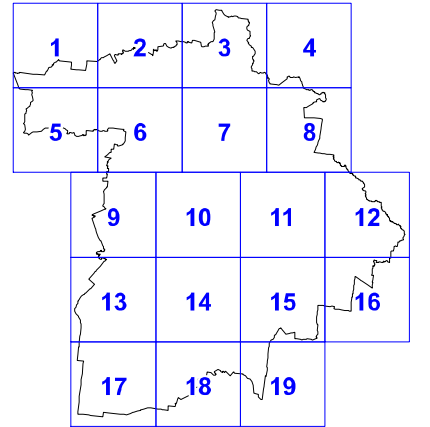
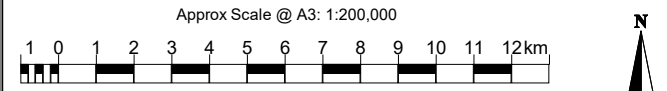


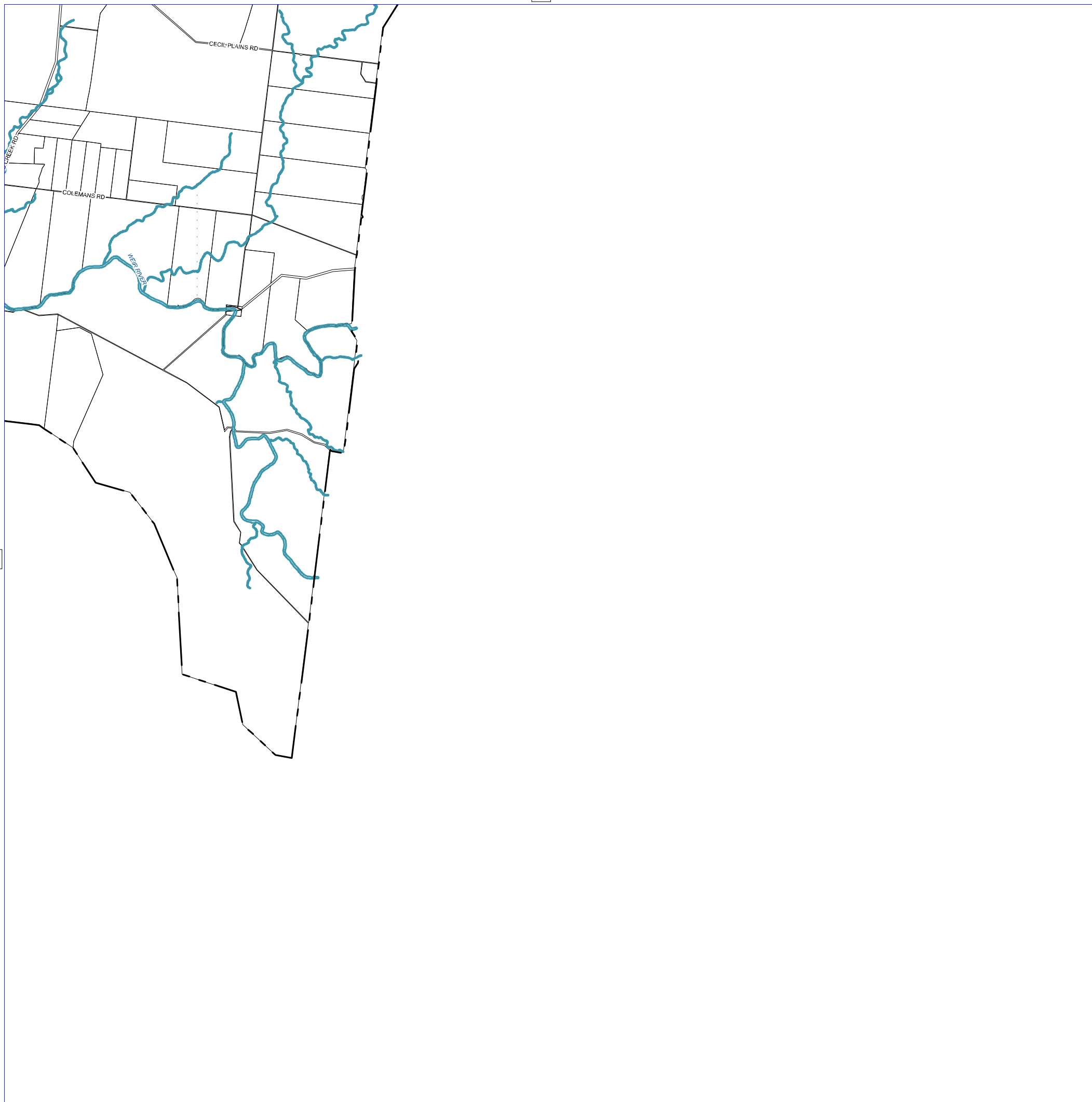
Western Downs Regional Council  
(C) The State of Queensland  
Department of Natural Resources and Mines (DNRM) [2019]

DISCLAIMER: Users of the information recorded in this document (the Information) accept all responsibility and risk associated with the use of the Information and should seek professional advice in relation to dealings with property.




Despite Department of Natural Resources and Mines (DNRM)'s best efforts, DNRM makes no representations or warranties in relation to the Information, and, to the extent permitted by law, exclude or limit all warranties relating to correctness, accuracy, reliability, completeness or currency and all liability for any direct, indirect and consequential costs, losses, damages and expenses incurred in any way (including but not limited to that arising from negligence) in connection with any use of our reliance on the Information.

Copyright Western Downs Regional Council 2019  
Date Generated: 1/05/2019  
Revision 1.0  
Geocentric Datum of Australia 1994 (GDA94)





**Legend**

-  Waterway Corridor
-  Property Boundary
-  Council Boundary

Western Downs Regional Council  
 (C) The State of Queensland  
 Department of Natural Resources and Mines (DNRM) [2019]

DISCLAIMER: Users of the information recorded in this document (the Information) accept all responsibility and risk associated with the use of the Information and should seek professional advice in relation to dealings with property.

Despite Department of Natural Resources and Mines (DNRM)'s best efforts, DNRM makes no representations or warranties in relation to the Information, and, to the extent permitted by law, exclude or limit all warranties relating to correctness, accuracy, reliability, completeness or currency and all liability for any direct, indirect and consequential costs, losses, damages and expenses incurred in any way (including but not limited to that arising from negligence) in connection with any use of our reliance on the Information.

Copyright Western Downs Regional Council 2019

Date Generated: 1/05/2019

Revision 1.0

Geocentric Datum of Australia 1994 (GDA94)

Approx Scale @ A3: 1:200,000

