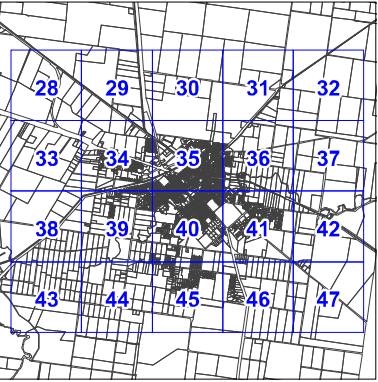
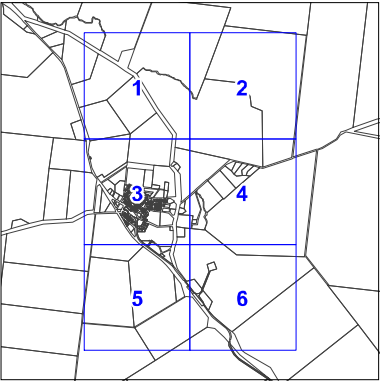


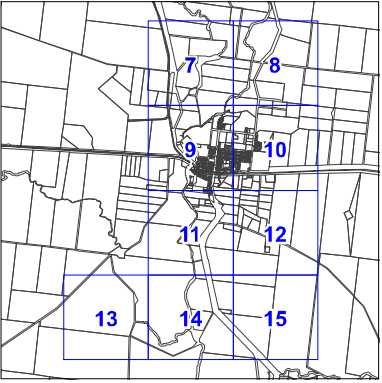
Town of Jandowae



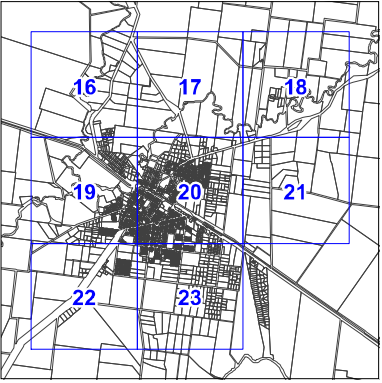
Town of Dalby



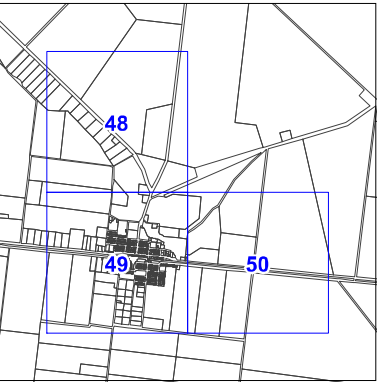
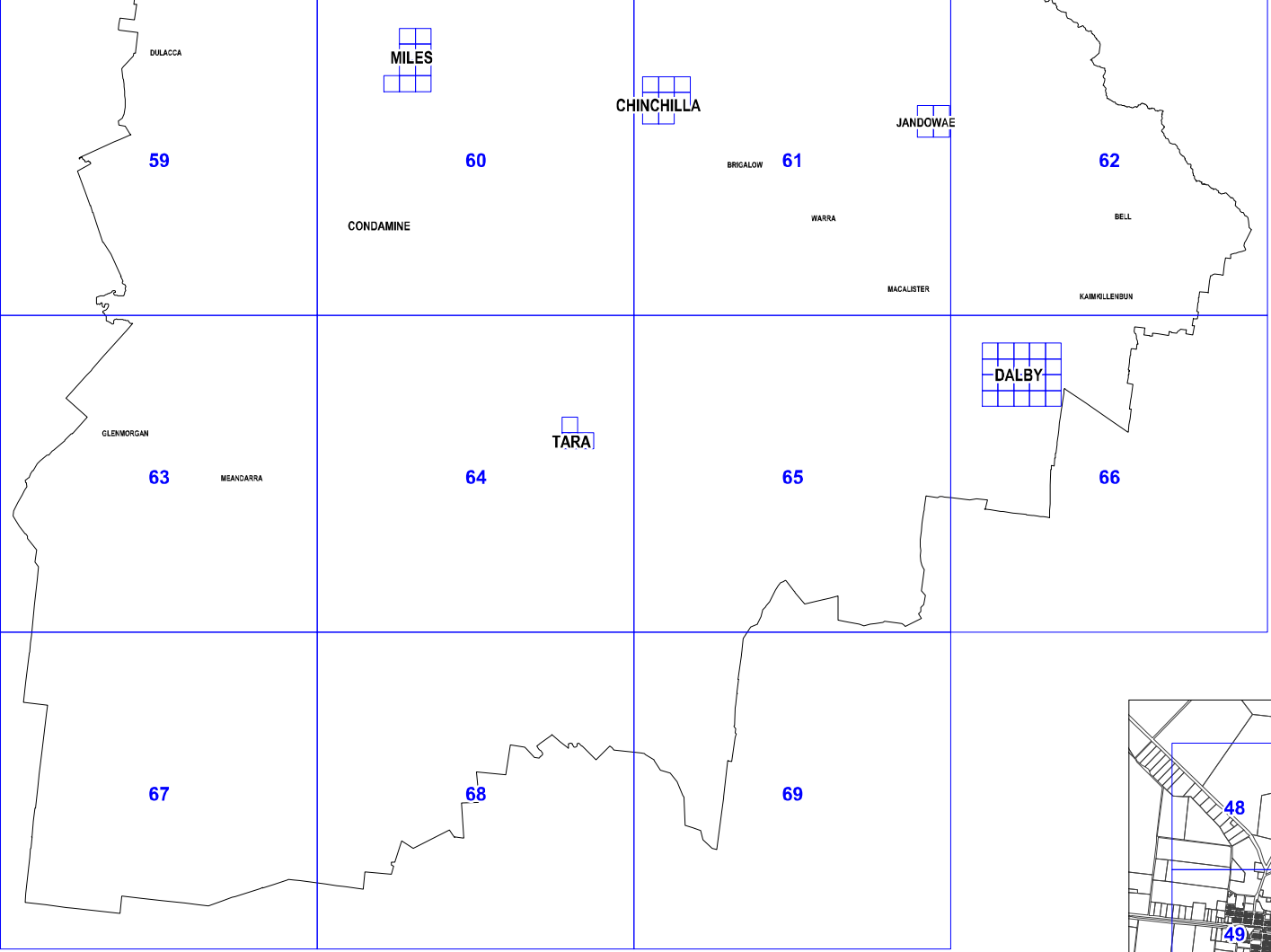
Town of Wandoan



Town of Miles



Town of Chinchilla



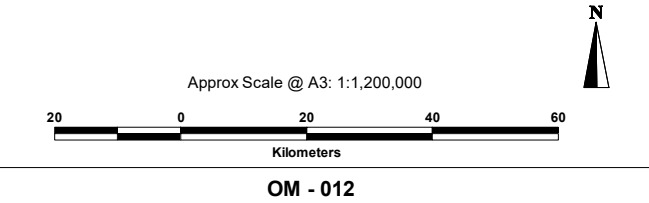
Town of Tara

Western Downs Regional Council  
(C) The State of Queensland  
Department of Natural Resources and Mines (DNRM) [2019]

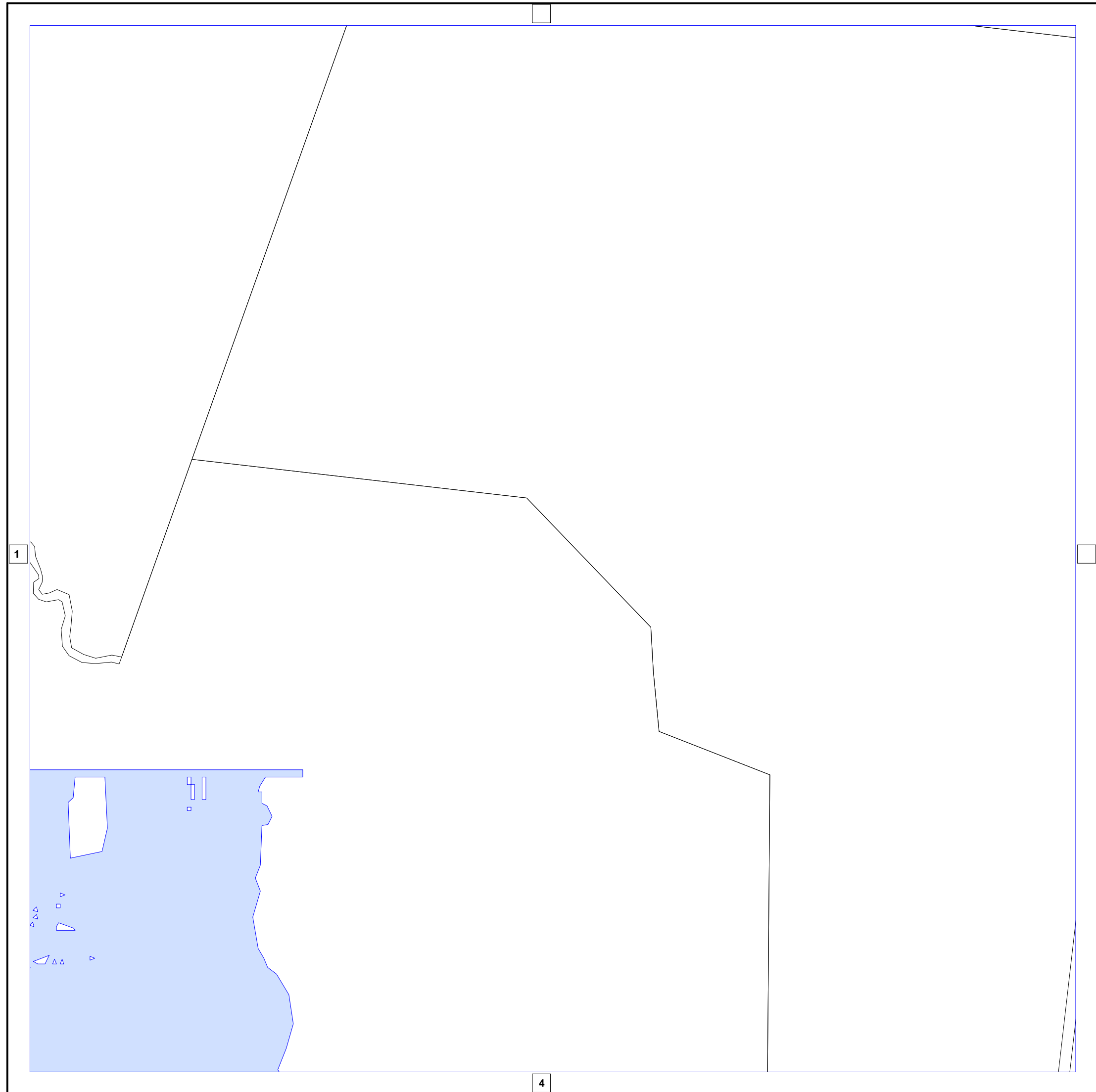
DISCLAIMER: Users of the information recorded in this document (the Information) accept all responsibility and risk associated with the use of the Information and should seek professional advice in relation to dealings with property.

Despite Department of Natural Resources and Mines (DNRM)'s best efforts, DNRM makes no representations or warranties in relation to the Information, and, to the extent permitted by law, exclude or limit all warranties relating to correctness, accuracy, reliability, completeness or currency and all liability for any direct, indirect and consequential costs, losses, damages and expenses incurred in any way (including but not limited to that arising from negligence) in connection with any use of our reliance on the Information.

Copyright Western Downs Regional Council 2019  
Date Generated: 01/05/2019  
Revision 1.0  
Geocentric Datum of Australia 1994 (GDA94)








**Legend**

 Major Flow Path

 Minor Flow Path

☐ Cadastre

 Council Boundary

Western Downs Regional Council  
(C) The State of Queensland  
Department of Natural Resources and Mines (DNRM) [2019]

DISCLAIMER: Users of the information recorded in this document (the Information) accept all responsibility and risk associated with the use of the Information and should seek professional advice in relation to dealings with property.

Despite Department of Natural Resources and Mines (DNRM)'s best efforts, DNRM makes no representations or warranties in relation to the Information, and, to the extent permitted by law, exclude or limit all warranties relating to correctness, accuracy, reliability, completeness or currency and all liability for any direct, indirect and consequential costs, losses, damages and expenses incurred in any way (including but not limited to that arising from negligence) in connection with any use of our reliance on the Information.

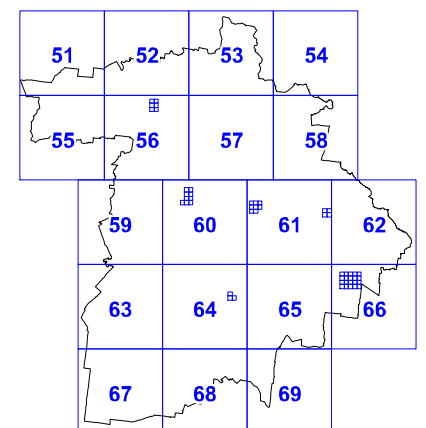
Copyright Western Downs Regional Council 2019

Date Generated: 1/05/2019

Revision 1.0

Geocentric Datum of Australia 1994 (GDA94)

Approx Scale @ A3: 1:10,000



**Legend**

- Major Flow Path
- Minor Flow Path
- Cadastre
- Council Boundary

**Western Downs Regional Council  
(C) The State of Queensland  
Department of Natural Resources and Mines (DNRM) [2019]**

DISCLAIMER: Users of the information recorded in this document (the Information) accept all responsibility and risk associated with the use of the Information and should seek professional advice in relation to dealings with property.

Despite Department of Natural Resources and Mines (DNRM)'s best efforts, DNRM makes no representations or warranties in relation to the Information, and, to the extent permitted by law, exclude or limit all warranties relating to correctness, accuracy, reliability, completeness or currency and all liability for any direct, indirect and consequential costs, losses, damages and expenses incurred in any way (including but not limited to that arising from negligence) in connection with any use of our reliance on the Information.

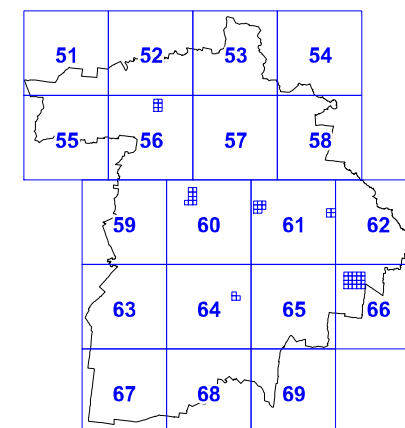
Copyright Western Downs Regional Council 2019

Date Generated: 1/05/2019

Revision 1.0





Geocentric Datum of Australia 1994 (GDA94)

Approx Scale @ A3: 1:10,000





**Legend**

-  Major Flow Path
-  Minor Flow Path
-  Cadastre
-  Council Boundary

**Western Downs Regional Council  
(C) The State of Queensland  
Department of Natural Resources and Mines (DNRM) [2019]**

DISCLAIMER: Users of the information recorded in this document (the Information) accept all responsibility and risk associated with the use of the Information and should seek professional advice in relation to dealings with property.

Despite Department of Natural Resources and Mines (DNRM)'s best efforts, DNRM makes no representations or warranties in relation to the Information, and, to the extent permitted by law, exclude or limit all warranties relating to correctness, accuracy, reliability, completeness or currency and all liability for any direct, indirect and consequential costs, losses, damages and expenses incurred in any way (including but not limited to that arising from negligence) in connection with any use of our reliance on the Information.

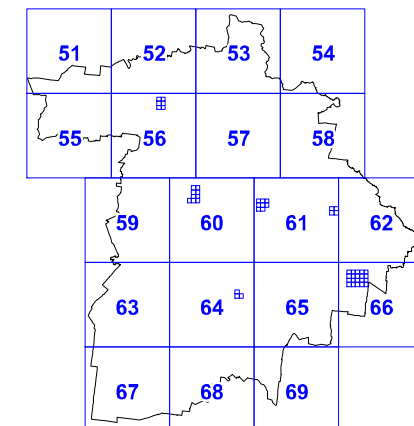

Copyright Western Downs Regional Council 2019

Date Generated: 1/05/2019

Revision 1.0

Geocentric Datum of Australia 1994 (GDA94)

Approx Scale @ A3: 1:10,000





**WESTERN DOWNS** REGIONAL COUNCIL

Western Downs Regional Council

Planning Scheme

Stormwater Overland Flow Overlay Map (OM-012)

**Legend**

- Major Flow Path
- Minor Flow Path
- Cadastre
- Council Boundary

**Western Downs Regional Council**  
**(C) The State of Queensland**  
**Department of Natural Resources and Mines (DNRM) [2019]**

DISCLAIMER: Users of the information recorded in this document (the Information) accept all responsibility and risk associated with the use of the Information and should seek professional advice in relation to dealings with property.

Despite Department of Natural Resources and Mines (DNRM)'s best efforts, DNRM makes no representations or warranties in relation to the Information, and, to the extent permitted by law, exclude or limit all warranties relating to correctness, accuracy, reliability, completeness or currency and all liability for any direct, indirect and consequential costs, losses, damages and expenses incurred in any way (including but not limited to that arising from negligence) in connection with any use of our reliance on the Information.

Copyright Western Downs Regional Council 2019  
Date Generated: 1/05/2019  
Revision 1.0  
Geocentric Datum of Australia 1994 (GDA94)

Approx Scale @ A3: 1:10,000





2000200400 m

51	52	53	54
55	56	57	58
59	60	61	62
63	64	65	66
67	68	69	

OM - 012.05



**Legend**

-  Major Flow Path
-  Minor Flow Path
-  Cadastre
-  Council Boundary

**Western Downs Regional Council  
(C) The State of Queensland  
Department of Natural Resources and Mines (DNRM) [2019]**

DISCLAIMER: Users of the information recorded in this document (the Information) accept all responsibility and risk associated with the use of the Information and should seek professional advice in relation to dealings with property.

Despite Department of Natural Resources and Mines (DNRM)'s best efforts, DNRM makes no representations or warranties in relation to the Information, and, to the extent permitted by law, exclude or limit all warranties relating to correctness, accuracy, reliability, completeness or currency and all liability for any direct, indirect and consequential costs, losses, damages and expenses incurred in any way (including but not limited to that arising from negligence) in connection with any use of our reliance on the Information.

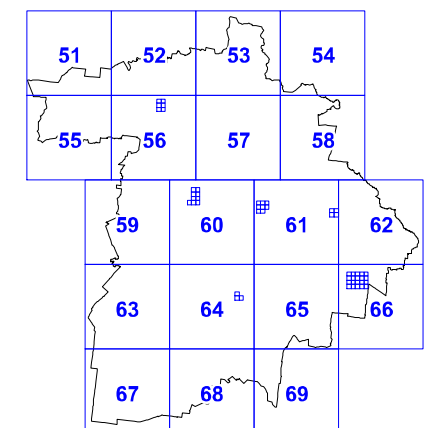
Copyright Western Downs Regional Council 2019

Date Generated: 1/05/2019

Revision 1.0

Geocentric Datum of Australia 1994 (GDA94)

Approx Scale @ A3: 1:10,000



**Legend**

- Major Flow Path
- Minor Flow Path
- Cadastre
- Council Boundary

8

9

**Western Downs Regional Council  
(C) The State of Queensland  
Department of Natural Resources and Mines (DNRM) [2019]**

DISCLAIMER: Users of the information recorded in this document (the Information) accept all responsibility and risk associated with the use of the Information and should seek professional advice in relation to dealings with property.

Despite Department of Natural Resources and Mines (DNRM)'s best efforts, DNRM makes no representations or warranties in relation to the Information, and, to the extent permitted by law, exclude or limit all warranties relating to correctness, accuracy, reliability, completeness or currency and all liability for any direct, indirect and consequential costs, losses, damages and expenses incurred in any way (including but not limited to that arising from negligence) in connection with any use of our reliance on the Information.

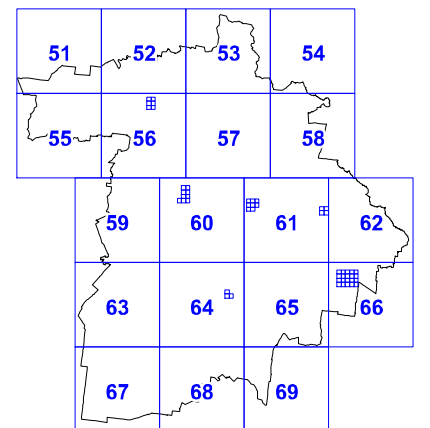

Copyright Western Downs Regional Council 2019

Date Generated: 1/05/2019

Revision 1.0

Geocentric Datum of Australia 1994 (GDA94)

Approx Scale @ A3: 1:10,000



**OM - 012.07**

**Legend**

- Major Flow Path
- Minor Flow Path
- Cadastre
- Council Boundary

**Western Downs Regional Council**  
**(C) The State of Queensland**  
**Department of Natural Resources and Mines (DNRM) [2019]**

DISCLAIMER: Users of the information recorded in this document (the Information) accept all responsibility and risk associated with the use of the Information and should seek professional advice in relation to dealings with property.

Despite Department of Natural Resources and Mines (DNRM)'s best efforts, DNRM makes no representations or warranties in relation to the Information, and, to the extent permitted by law, exclude or limit all warranties relating to correctness, accuracy, reliability, completeness or currency and all liability for any direct, indirect and consequential costs, losses, damages and expenses incurred in any way (including but not limited to that arising from negligence) in connection with any use of our reliance on the Information.

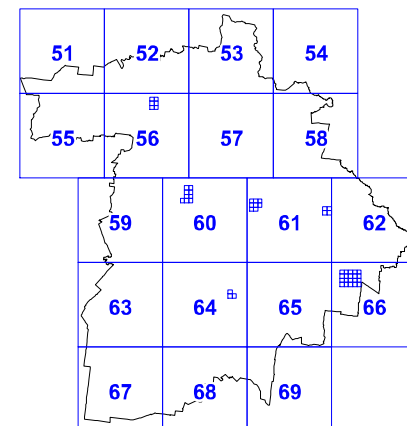

Copyright Western Downs Regional Council 2019

Date Generated: 1/05/2019

Revision 1.0

Geocentric Datum of Australia 1994 (GDA94)

Approx Scale @ A3: 1:10,000



**Legend**

- Major Flow Path
- Minor Flow Path
- Cadastre
- Council Boundary

**Western Downs Regional Council  
(C) The State of Queensland  
Department of Natural Resources and Mines (DNRM) [2019]**

DISCLAIMER: Users of the information recorded in this document (the Information) accept all responsibility and risk associated with the use of the Information and should seek professional advice in relation to dealings with property.

Despite Department of Natural Resources and Mines (DNRM)'s best efforts, DNRM makes no representations or warranties in relation to the Information, and, to the extent permitted by law, exclude or limit all warranties relating to correctness, accuracy, reliability, completeness or currency and all liability for any direct, indirect and consequential costs, losses, damages and expenses incurred in any way (including but not limited to that arising from negligence) in connection with any use of our reliance on the Information.

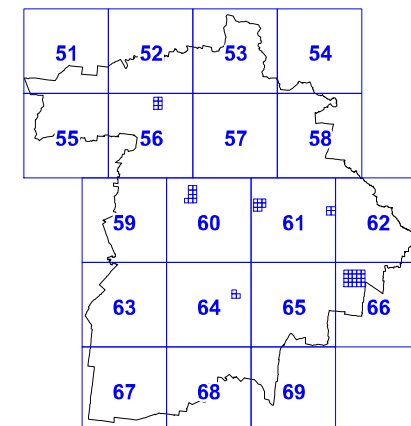

Copyright Western Downs Regional Council 2019

Date Generated: 1/05/2019

Revision 1.0

Geocentric Datum of Australia 1994 (GDA94)

Approx Scale @ A3: 1:10,000



**Legend**

- Major Flow Path
- Minor Flow Path
- Cadastre
- Council Boundary

**Western Downs Regional Council  
(C) The State of Queensland  
Department of Natural Resources and Mines (DNRM) [2019]**

DISCLAIMER: Users of the information recorded in this document (the Information) accept all responsibility and risk associated with the use of the Information and should seek professional advice in relation to dealings with property.

Despite Department of Natural Resources and Mines (DNRM)'s best efforts, DNRM makes no representations or warranties in relation to the Information, and, to the extent permitted by law, exclude or limit all warranties relating to correctness, accuracy, reliability, completeness or currency and all liability for any direct, indirect and consequential costs, losses, damages and expenses incurred in any way (including but not limited to that arising from negligence) in connection with any use of our reliance on the Information.

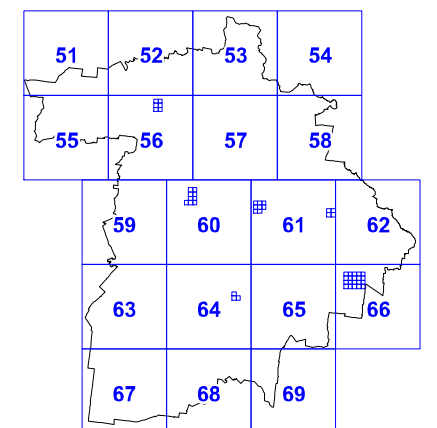
Copyright Western Downs Regional Council 2019

Date Generated: 1/05/2019

Revision 1.0





Geocentric Datum of Australia 1994 (GDA94)

Approx Scale @ A3: 1:10,000





**Legend**

-  Major Flow Path
-  Minor Flow Path
-  Cadastre
-  Council Boundary

**Western Downs Regional Council  
(C) The State of Queensland  
Department of Natural Resources and Mines (DNRM) [2019]**

DISCLAIMER: Users of the information recorded in this document (the Information) accept all responsibility and risk associated with the use of the Information and should seek professional advice in relation to dealings with property.

Despite Department of Natural Resources and Mines (DNRM)'s best efforts, DNRM makes no representations or warranties in relation to the Information, and, to the extent permitted by law, exclude or limit all warranties relating to correctness, accuracy, reliability, completeness or currency and all liability for any direct, indirect and consequential costs, losses, damages and expenses incurred in any way (including but not limited to that arising from negligence) in connection with any use of our reliance on the Information.

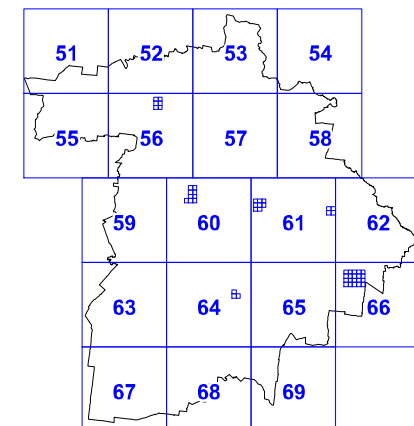

Copyright Western Downs Regional Council 2019

Date Generated: 1/05/2019

Revision 1.0

Geocentric Datum of Australia 1994 (GDA94)

Approx Scale @ A3: 1:10,000



**Legend**

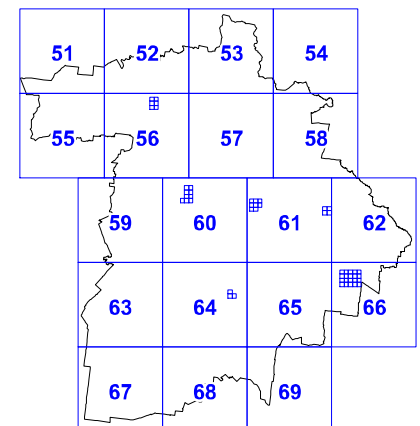
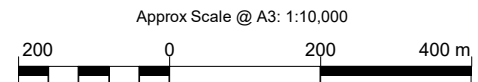
- Major Flow Path
- Minor Flow Path
- Cadastre
- Council Boundary

**Western Downs Regional Council**  
**(C) The State of Queensland**  
**Department of Natural Resources and Mines (DNRM) [2019]**

DISCLAIMER: Users of the information recorded in this document (the Information) accept all responsibility and risk associated with the use of the Information and should seek professional advice in relation to dealings with property.

Despite Department of Natural Resources and Mines (DNRM)'s best efforts, DNRM makes no representations or warranties in relation to the Information, and, to the extent permitted by law, exclude or limit all warranties relating to correctness, accuracy, reliability, completeness or currency and all liability for any direct, indirect and consequential costs, losses, damages and expenses incurred in any way (including but not limited to that arising from negligence) in connection with any use of our reliance on the Information.

Copyright Western Downs Regional Council 2019  
Date Generated: 1/05/2019  
Revision 1.0  
Geocentric Datum of Australia 1994 (GDA94)



**Legend**

- Major Flow Path
- Minor Flow Path
- Cadastre
- Council Boundary

**Western Downs Regional Council  
(C) The State of Queensland  
Department of Natural Resources and Mines (DNRM) [2019]**

DISCLAIMER: Users of the information recorded in this document (the Information) accept all responsibility and risk associated with the use of the Information and should seek professional advice in relation to dealings with property.

Despite Department of Natural Resources and Mines (DNRM)'s best efforts, DNRM makes no representations or warranties in relation to the Information, and, to the extent permitted by law, exclude or limit all warranties relating to correctness, accuracy, reliability, completeness or currency and all liability for any direct, indirect and consequential costs, losses, damages and expenses incurred in any way (including but not limited to that arising from negligence) in connection with any use of our reliance on the Information.

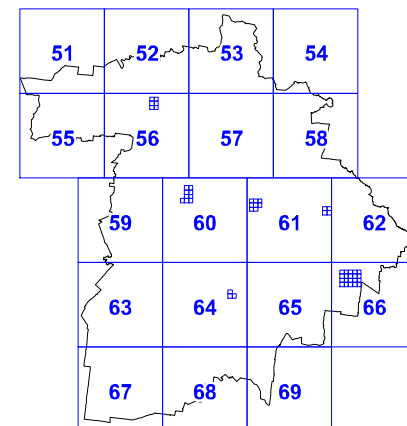

Copyright Western Downs Regional Council 2019

Date Generated: 1/05/2019

Revision 1.0

Geocentric Datum of Australia 1994 (GDA94)

Approx Scale @ A3: 1:10,000



**Legend**

- Major Flow Path
- Minor Flow Path
- Cadastre
- Council Boundary

**Western Downs Regional Council  
(C) The State of Queensland  
Department of Natural Resources and Mines (DNRM) [2019]**

DISCLAIMER: Users of the information recorded in this document (the Information) accept all responsibility and risk associated with the use of the Information and should seek professional advice in relation to dealings with property.

Despite Department of Natural Resources and Mines (DNRM)'s best efforts, DNRM makes no representations or warranties in relation to the Information, and, to the extent permitted by law, exclude or limit all warranties relating to correctness, accuracy, reliability, completeness or currency and all liability for any direct, indirect and consequential costs, losses, damages and expenses incurred in any way (including but not limited to that arising from negligence) in connection with any use of our reliance on the Information.

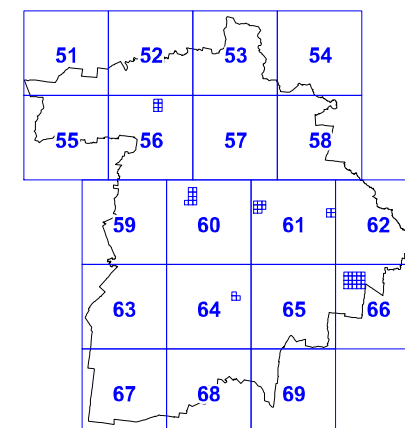
Copyright Western Downs Regional Council 2019

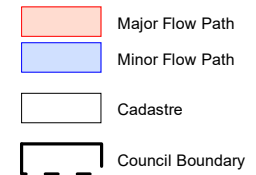
Date Generated: 1/05/2019

Revision 1.0


Geocentric Datum of Australia 1994 (GDA94)

Approx Scale @ A3: 1:10,000

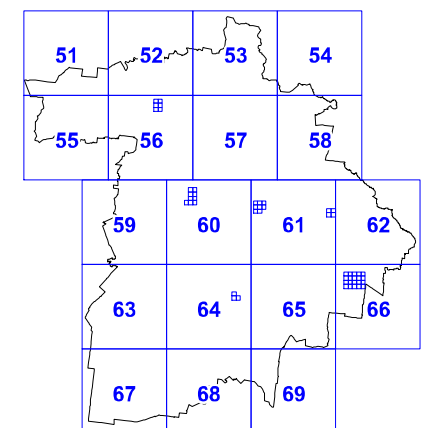




Approx Scale @ A3: 1:10,000



200 0 200 400 m



**Legend**

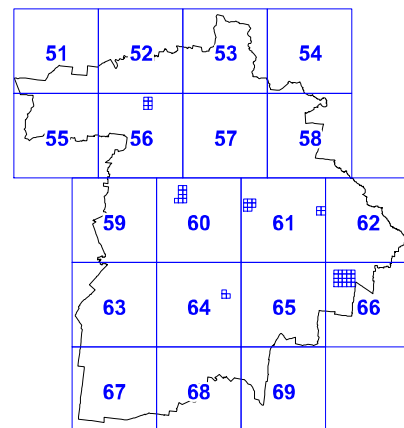
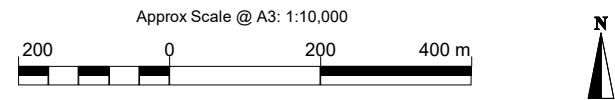
- Major Flow Path
- Minor Flow Path
- Cadastre
- Council Boundary

**Western Downs Regional Council  
(C) The State of Queensland  
Department of Natural Resources and Mines (DNRM) [2019]**





DISCLAIMER: Users of the information recorded in this document (the Information) accept all responsibility and risk associated with the use of the Information and should seek professional advice in relation to dealings with property.

Despite Department of Natural Resources and Mines (DNRM)'s best efforts, DNRM makes no representations or warranties in relation to the Information, and, to the extent permitted by law, exclude or limit all warranties relating to correctness, accuracy, reliability, completeness or currency and all liability for any direct, indirect and consequential costs, losses, damages and expenses incurred in any way (including but not limited to that arising from negligence) in connection with any use of our reliance on the Information.

Copyright Western Downs Regional Council 2019  
Date Generated: 1/05/2019  
Revision 1.0  
Geocentric Datum of Australia 1994 (GDA94)



**Legend**

-  Major Flow Path
-  Minor Flow Path
-  Cadastre
-  Council Boundary

**Western Downs Regional Council  
(C) The State of Queensland  
Department of Natural Resources and Mines (DNRM) [2019]**

DISCLAIMER: Users of the information recorded in this document (the Information) accept all responsibility and risk associated with the use of the Information and should seek professional advice in relation to dealings with property.

Despite Department of Natural Resources and Mines (DNRM)'s best efforts, DNRM makes no representations or warranties in relation to the Information, and, to the extent permitted by law, exclude or limit all warranties relating to correctness, accuracy, reliability, completeness or currency and all liability for any direct, indirect and consequential costs, losses, damages and expenses incurred in any way (including but not limited to that arising from negligence) in connection with any use of our reliance on the Information.

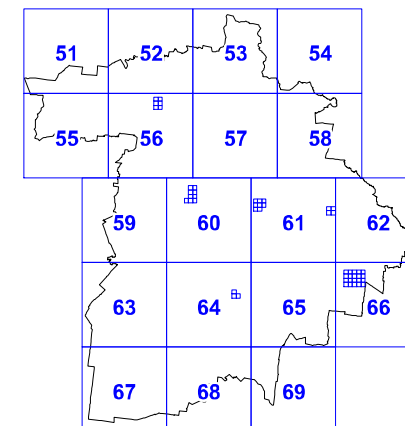

Copyright Western Downs Regional Council 2019

Date Generated: 1/05/2019

Revision 1.0

Geocentric Datum of Australia 1994 (GDA94)

Approx Scale @ A3: 1:10,000



**Legend**

- Major Flow Path
- Minor Flow Path
- Cadastre
- Council Boundary

**Western Downs Regional Council  
(C) The State of Queensland  
Department of Natural Resources and Mines (DNRM) [2019]**

DISCLAIMER: Users of the information recorded in this document (the Information) accept all responsibility and risk associated with the use of the Information and should seek professional advice in relation to dealings with property.

Despite Department of Natural Resources and Mines (DNRM)'s best efforts, DNRM makes no representations or warranties in relation to the Information, and, to the extent permitted by law, exclude or limit all warranties relating to correctness, accuracy, reliability, completeness or currency and all liability for any direct, indirect and consequential costs, losses, damages and expenses incurred in any way (including but not limited to that arising from negligence) in connection with any use of our reliance on the Information.

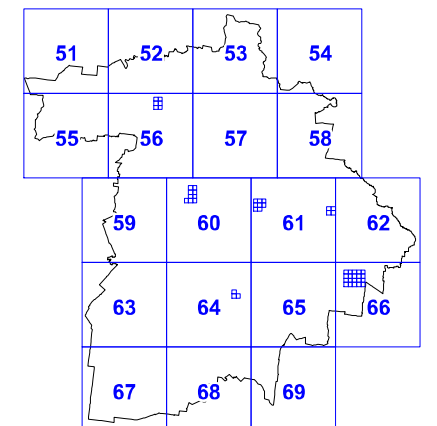

Copyright Western Downs Regional Council 2019

Date Generated: 1/05/2019

Revision 1.0

Geocentric Datum of Australia 1994 (GDA94)

Approx Scale @ A3: 1:10,000



**Legend**

- Major Flow Path
- Minor Flow Path
- Cadastre
- Council Boundary

20

**Western Downs Regional Council  
(C) The State of Queensland  
Department of Natural Resources and Mines (DNRM) [2019]**

**DISCLAIMER:** Users of the information recorded in this document (the Information) accept all responsibility and risk associated with the use of the Information and should seek professional advice in relation to dealings with property.

Despite Department of Natural Resources and Mines (DNRM)'s best efforts, DNRM makes no representations or warranties in relation to the Information, and, to the extent permitted by law, exclude or limit all warranties relating to correctness, accuracy, reliability, completeness or currency and all liability for any direct, indirect and consequential costs, losses, damages and expenses incurred in any way (including but not limited to that arising from negligence) in connection with any use of our reliance on the Information.

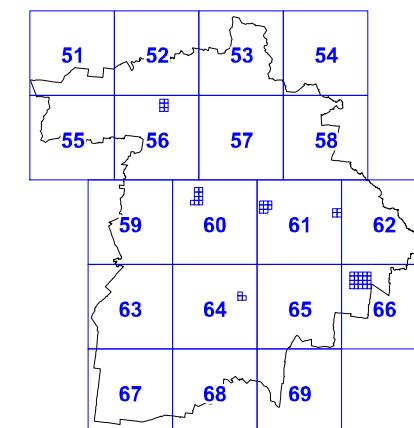

Copyright Western Downs Regional Council 2019

Date Generated: 1/05/2019

Revision 1.0

Geocentric Datum of Australia 1994 (GDA94)

Approx Scale @ A3: 1:10,000



**OM - 012.19**

16

22

**Legend**

- Major Flow Path
- Minor Flow Path
- Cadastre
- Council Boundary

**Western Downs Regional Council  
(C) The State of Queensland  
Department of Natural Resources and Mines (DNRM) [2019]**

DISCLAIMER: Users of the information recorded in this document (the Information) accept all responsibility and risk associated with the use of the Information and should seek professional advice in relation to dealings with property.

Despite Department of Natural Resources and Mines (DNRM)'s best efforts, DNRM makes no representations or warranties in relation to the Information, and, to the extent permitted by law, exclude or limit all warranties relating to correctness, accuracy, reliability, completeness or currency and all liability for any direct, indirect and consequential costs, losses, damages and expenses incurred in any way (including but not limited to that arising from negligence) in connection with any use of our reliance on the Information.

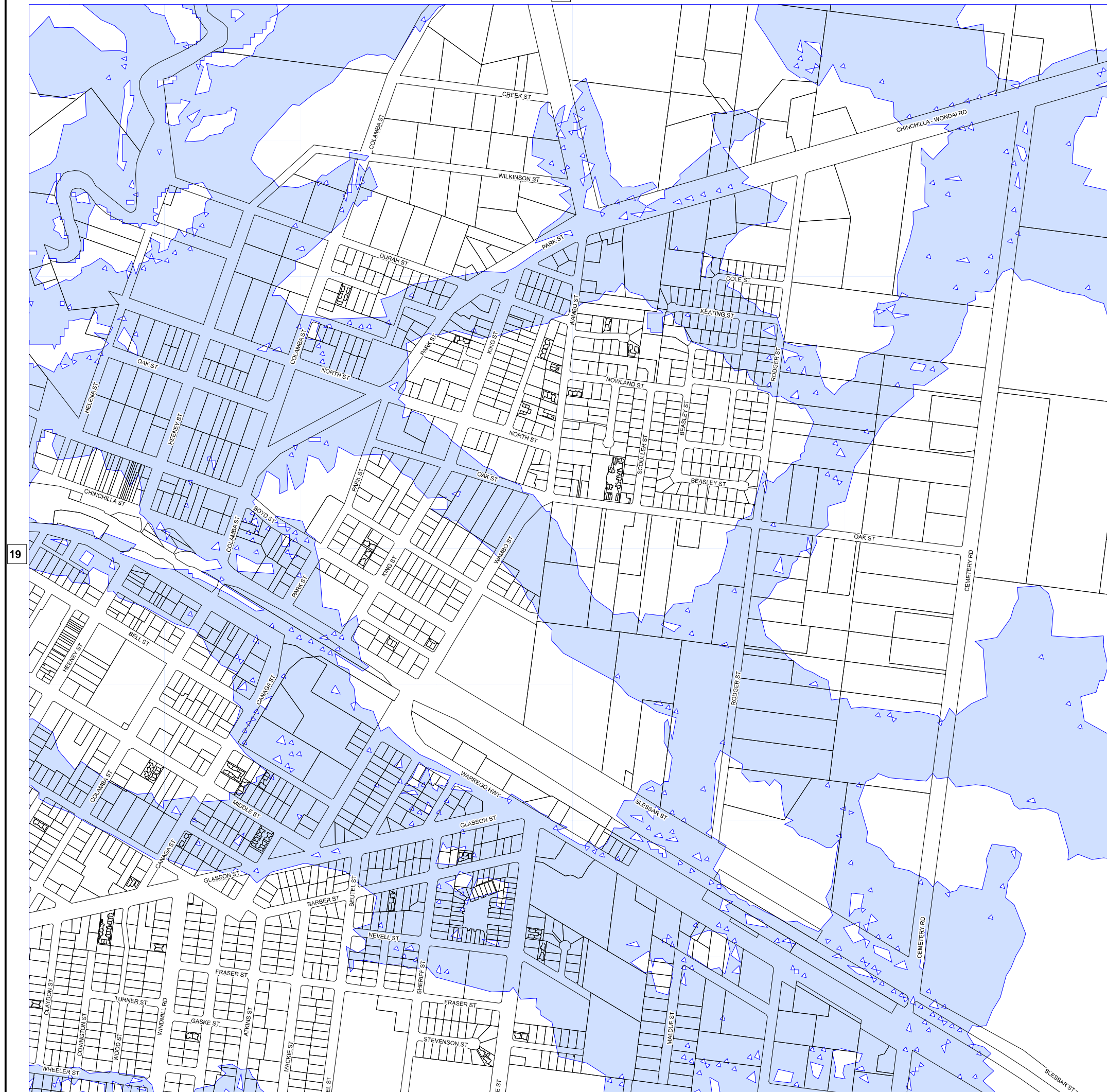
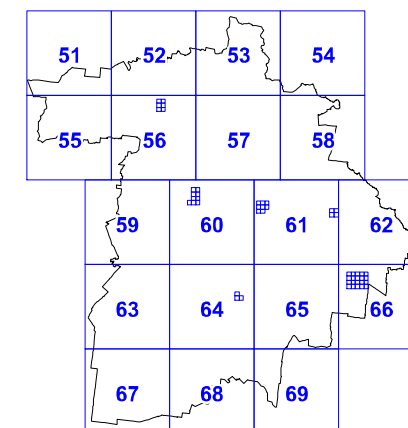

Copyright Western Downs Regional Council 2019

Date Generated: 1/05/2019

Revision 1.0


Geocentric Datum of Australia 1994 (GDA94)

Approx Scale @ A3: 1:10,000



WESTERN DOWNS

REGIONAL COUNCIL



Western Downs Regional Council

Planning Scheme

Stormwater Overland Flow Overlay Map (OM-012)

Legend

Major Flow Path

Minor Flow Path

Cadastre

Council Boundary

Western Downs Regional Council  
(C) The State of Queensland  
Department of Natural Resources and Mines (DNRM) [2019]

DISCLAIMER: Users of the information recorded in this document (the Information) accept all responsibility and risk associated with the use of the Information and should seek professional advice in relation to dealings with property.

Despite Department of Natural Resources and Mines (DNRM)'s best efforts, DNRM makes no representations or warranties in relation to the Information, and, to the extent permitted by law, exclude or limit all warranties relating to correctness, accuracy, reliability, completeness or currency and all liability for any direct, indirect and consequential costs, losses, damages and expenses incurred in any way (including but not limited to that arising from negligence) in connection with any use of our reliance on the Information.

Copyright Western Downs Regional Council 2019  
Date Generated: 1/05/2019  
Revision 1.0  
Geocentric Datum of Australia 1994 (GDA94)


Approx Scale @ A3: 1:10,000

200

0

200

400 m



51

52

53

54

55

56

57

58

59

60

61

62

63

64

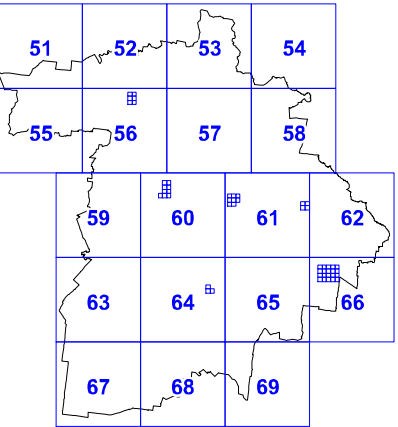
65

66

67





68

69



OM - 012.21

**Legend**

-  Major Flow Path
-  Minor Flow Path
-  Cadastre
-  Council Boundary

**Western Downs Regional Council  
(C) The State of Queensland  
Department of Natural Resources and Mines (DNRM) [2019]**

DISCLAIMER: Users of the information recorded in this document (the Information) accept all responsibility and risk associated with the use of the Information and should seek professional advice in relation to dealings with property.

Despite Department of Natural Resources and Mines (DNRM)'s best efforts, DNRM makes no representations or warranties in relation to the Information, and, to the extent permitted by law, exclude or limit all warranties relating to correctness, accuracy, reliability, completeness or currency and all liability for any direct, indirect and consequential costs, losses, damages and expenses incurred in any way (including but not limited to that arising from negligence) in connection with any use of our reliance on the Information.

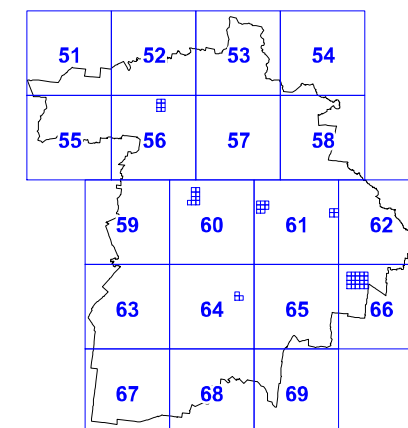
Copyright Western Downs Regional Council 2019

Date Generated: 1/05/2019

Revision 1.0

Geocentric Datum of Australia 1994 (GDA94)

Approx Scale @ A3: 1:10,000



**Legend**

- Major Flow Path
- Minor Flow Path
- Cadastre
- Council Boundary

Western Downs Regional Council  
(C) The State of Queensland  
Department of Natural Resources and Mines (DNRM) [2019]

DISCLAIMER: Users of the information recorded in this document (the Information) accept all responsibility and risk associated with the use of the Information and should seek professional advice in relation to dealings with property.

Despite Department of Natural Resources and Mines (DNRM)'s best efforts, DNRM makes no representations or warranties in relation to the Information, and, to the extent permitted by law, exclude or limit all warranties relating to correctness, accuracy, reliability, completeness or currency and all liability for any direct, indirect and consequential costs, losses, damages and expenses incurred in any way (including but not limited to that arising from negligence) in connection with any use of our reliance on the Information.

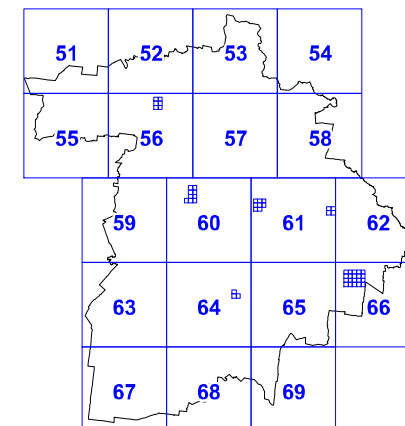

Copyright Western Downs Regional Council 2019

Date Generated: 1/05/2019

Revision 1.0

Geocentric Datum of Australia 1994 (GDA94)

Approx Scale @ A3: 1:10,000



**Legend**

- Major Flow Path
- Minor Flow Path
- Cadastre
- Council Boundary

25

26

**Western Downs Regional Council  
(C) The State of Queensland  
Department of Natural Resources and Mines (DNRM) [2019]**

DISCLAIMER: Users of the information recorded in this document (the Information) accept all responsibility and risk associated with the use of the Information and should seek professional advice in relation to dealings with property.

Despite Department of Natural Resources and Mines (DNRM)'s best efforts, DNRM makes no representations or warranties in relation to the Information, and, to the extent permitted by law, exclude or limit all warranties relating to correctness, accuracy, reliability, completeness or currency and all liability for any direct, indirect and consequential costs, losses, damages and expenses incurred in any way (including but not limited to that arising from negligence) in connection with any use of our reliance on the Information.

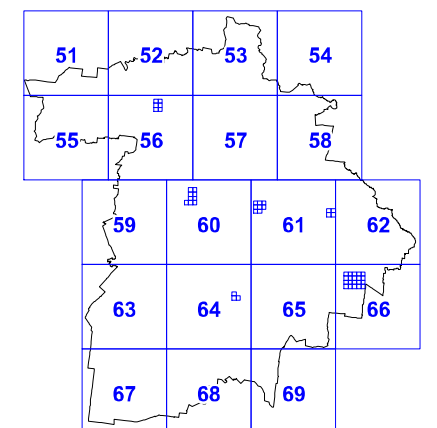

Copyright Western Downs Regional Council 2019

Date Generated: 1/05/2019

Revision 1.0

Geocentric Datum of Australia 1994 (GDA94)

Approx Scale @ A3: 1:10,000



**OM - 012.24**

**Legend**

- Major Flow Path
- Minor Flow Path
- Cadastre
- Council Boundary

**Western Downs Regional Council  
(C) The State of Queensland  
Department of Natural Resources and Mines (DNRM) [2019]**

DISCLAIMER: Users of the information recorded in this document (the Information) accept all responsibility and risk associated with the use of the Information and should seek professional advice in relation to dealings with property.

Despite Department of Natural Resources and Mines (DNRM)'s best efforts, DNRM makes no representations or warranties in relation to the Information, and, to the extent permitted by law, exclude or limit all warranties relating to correctness, accuracy, reliability, completeness or currency and all liability for any direct, indirect and consequential costs, losses, damages and expenses incurred in any way (including but not limited to that arising from negligence) in connection with any use of our reliance on the Information.

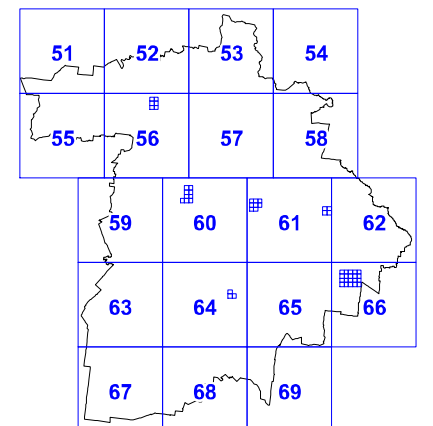

Copyright Western Downs Regional Council 2019

Date Generated: 1/05/2019





Revision 1.0

Geocentric Datum of Australia 1994 (GDA94)

Approx Scale @ A3: 1:10,000



**Legend**

-  Major Flow Path
-  Minor Flow Path
-  Cadastral
-  Council Boundary

27

24

Western Downs Regional Council  
(C) The State of Queensland  
Department of Natural Resources and Mines (DNRM) [2019]

DISCLAIMER: Users of the information recorded in this document (the Information) accept all responsibility and risk associated with the use of the Information and should seek professional advice in relation to dealings with property.

Despite Department of Natural Resources and Mines (DNRM)'s best efforts, DNRM makes no representations or warranties in relation to the Information, and, to the extent permitted by law, exclude or limit all warranties relating to correctness, accuracy, reliability, completeness or currency and all liability for any direct, indirect and consequential costs, losses, damages and expenses incurred in any way (including but not limited to that arising from negligence) in connection with any use of our reliance on the Information.

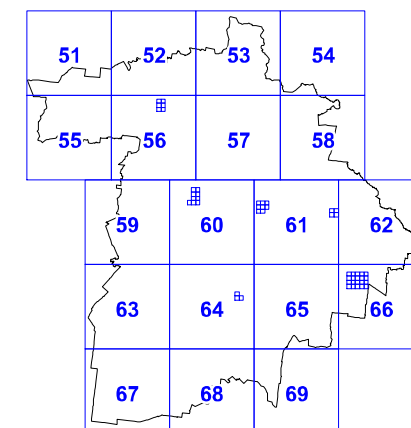
Copyright Western Downs Regional Council 2019

Date Generated: 1/05/2019





Revision 1.0

Geocentric Datum of Australia 1994 (GDA94)

Approx Scale @ A3: 1:10,000



**Legend**

-  Major Flow Path
-  Minor Flow Path
-  Cadastre
-  Council Boundary

Western Downs Regional Council  
(C) The State of Queensland  
Department of Natural Resources and Mines (DNRM) [2019]

DISCLAIMER: Users of the information recorded in this document (the Information) accept all responsibility and risk associated with the use of the Information and should seek professional advice in relation to dealings with property.

Despite Department of Natural Resources and Mines (DNRM)'s best efforts, DNRM makes no representations or warranties in relation to the Information, and, to the extent permitted by law, exclude or limit all warranties relating to correctness, accuracy, reliability, completeness or currency and all liability for any direct, indirect and consequential costs, losses, damages and expenses incurred in any way (including but not limited to that arising from negligence) in connection with any use of our reliance on the Information.

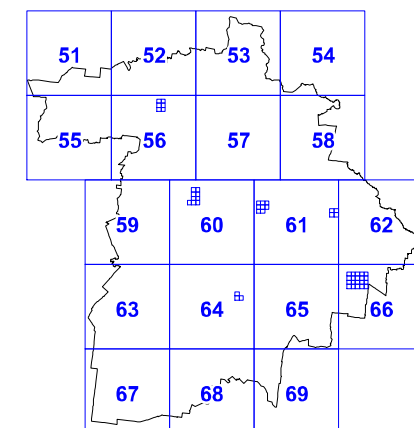
Copyright Western Downs Regional Council 2019

Date Generated: 1/05/2019

Revision 1.0

Geocentric Datum of Australia 1994 (GDA94)

Approx Scale @ A3: 1:10,000



**Legend**

- Major Flow Path
- Minor Flow Path
- Cadastre
- Council Boundary

29

33

**Western Downs Regional Council  
(C) The State of Queensland  
Department of Natural Resources and Mines (DNRM) [2019]**

DISCLAIMER: Users of the information recorded in this document (the Information) accept all responsibility and risk associated with the use of the Information and should seek professional advice in relation to dealings with property.

Despite Department of Natural Resources and Mines (DNRM)'s best efforts, DNRM makes no representations or warranties in relation to the Information, and, to the extent permitted by law, exclude or limit all warranties relating to correctness, accuracy, reliability, completeness or currency and all liability for any direct, indirect and consequential costs, losses, damages and expenses incurred in any way (including but not limited to that arising from negligence) in connection with any use of our reliance on the Information.

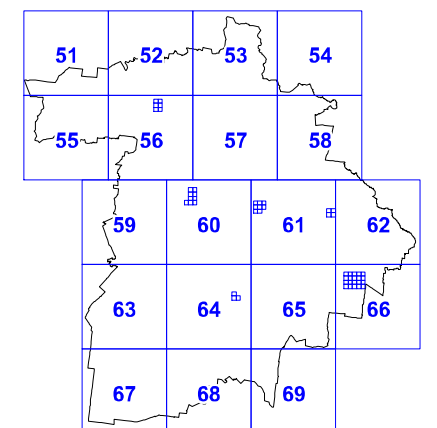
Copyright Western Downs Regional Council 2019

Date Generated: 1/05/2019

Revision 1.0

Geocentric Datum of Australia 1994 (GDA94)

Approx Scale @ A3: 1:10,000



**OM - 012.28**

**Legend**

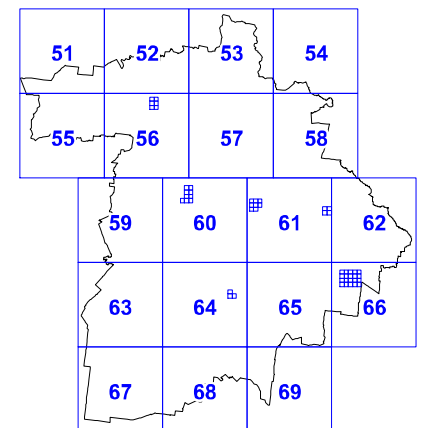
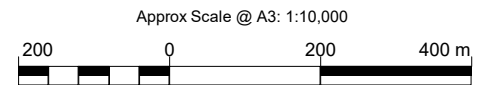
- Major Flow Path
- Minor Flow Path
- Cadastre
- Council Boundary

**Western Downs Regional Council  
(C) The State of Queensland  
Department of Natural Resources and Mines (DNRM) [2019]**

DISCLAIMER: Users of the information recorded in this document (the Information) accept all responsibility and risk associated with the use of the Information and should seek professional advice in relation to dealings with property.

Despite Department of Natural Resources and Mines (DNRM)'s best efforts, DNRM makes no representations or warranties in relation to the Information, and, to the extent permitted by law, exclude or limit all warranties relating to correctness, accuracy, reliability, completeness or currency and all liability for any direct, indirect and consequential costs, losses, damages and expenses incurred in any way (including but not limited to that arising from negligence) in connection with any use of our reliance on the Information.

Copyright Western Downs Regional Council 2019  
Date Generated: 1/05/2019  
Revision 1.0  
Geocentric Datum of Australia 1994 (GDA94)



**Legend**

- Major Flow Path
- Minor Flow Path
- Cadastre
- Council Boundary

**Western Downs Regional Council  
(C) The State of Queensland  
Department of Natural Resources and Mines (DNRM) [2019]**

DISCLAIMER: Users of the information recorded in this document (the Information) accept all responsibility and risk associated with the use of the Information and should seek professional advice in relation to dealings with property.

Despite Department of Natural Resources and Mines (DNRM)'s best efforts, DNRM makes no representations or warranties in relation to the Information, and, to the extent permitted by law, exclude or limit all warranties relating to correctness, accuracy, reliability, completeness or currency and all liability for any direct, indirect and consequential costs, losses, damages and expenses incurred in any way (including but not limited to that arising from negligence) in connection with any use of our reliance on the Information.

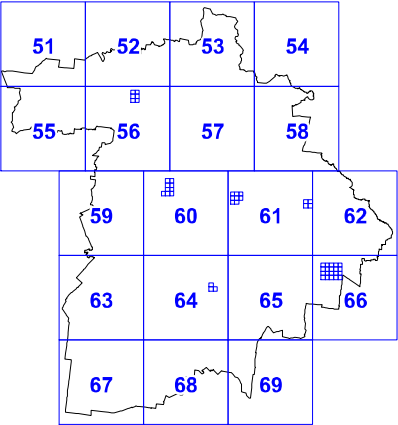
Copyright Western Downs Regional Council 2019

Date Generated: 1/05/2019

Revision 1.0

Geocentric Datum of Australia 1994 (GDA94)





Approx Scale @ A3: 1:10,000







**Legend**

-  Major Flow Path
-  Minor Flow Path
-  Cadastre
-  Council Boundary

**Western Downs Regional Council  
(C) The State of Queensland  
Department of Natural Resources and Mines (DNRM) [2019]**

DISCLAIMER: Users of the information recorded in this document (the Information) accept all responsibility and risk associated with the use of the Information and should seek professional advice in relation to dealings with property.

Despite Department of Natural Resources and Mines (DNRM)'s best efforts, DNRM makes no representations or warranties in relation to the Information, and, to the extent permitted by law, exclude or limit all warranties relating to correctness, accuracy, reliability, completeness or currency and all liability for any direct, indirect and consequential costs, losses, damages and expenses incurred in any way (including but not limited to that arising from negligence) in connection with any use of our reliance on the Information.

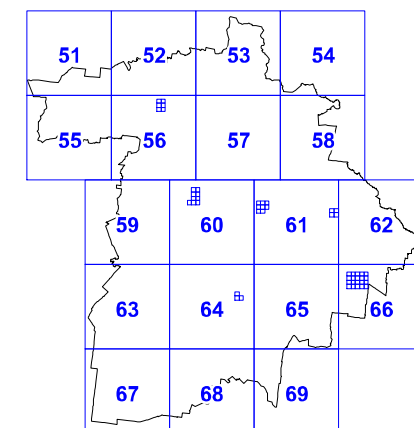
Copyright Western Downs Regional Council 2019

Date Generated: 1/05/2019

Revision 1.0

Geocentric Datum of Australia 1994 (GDA94)

Approx Scale @ A3: 1:10,000



**Legend**

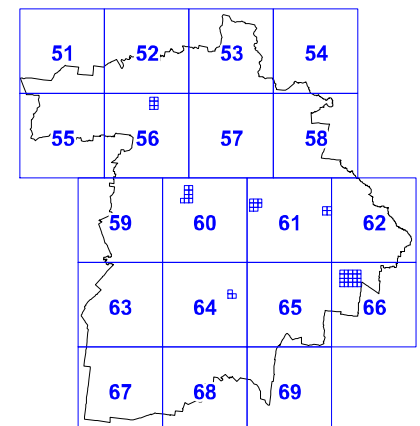
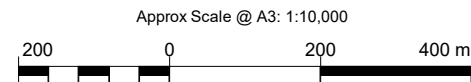
- Major Flow Path
- Minor Flow Path
- Cadastre
- Council Boundary

**Western Downs Regional Council  
(C) The State of Queensland  
Department of Natural Resources and Mines (DNRM) [2019]**

DISCLAIMER: Users of the information recorded in this document (the Information) accept all responsibility and risk associated with the use of the Information and should seek professional advice in relation to dealings with property.

Despite Department of Natural Resources and Mines (DNRM)'s best efforts, DNRM makes no representations or warranties in relation to the Information, and, to the extent permitted by law, exclude or limit all warranties relating to correctness, accuracy, reliability, completeness or currency and all liability for any direct, indirect and consequential costs, losses, damages and expenses incurred in any way (including but not limited to that arising from negligence) in connection with any use of our reliance on the Information.

Copyright Western Downs Regional Council 2019  
Date Generated: 1/05/2019  
Revision 1.0  
Geocentric Datum of Australia 1994 (GDA94)



**Legend**

- Major Flow Path
- Minor Flow Path
- Cadastre
- Council Boundary

**Western Downs Regional Council  
(C) The State of Queensland  
Department of Natural Resources and Mines (DNRM) [2019]**

**DISCLAIMER:** Users of the information recorded in this document (the Information) accept all responsibility and risk associated with the use of the Information and should seek professional advice in relation to dealings with property.

Despite Department of Natural Resources and Mines (DNRM)'s best efforts, DNRM makes no representations or warranties in relation to the Information, and, to the extent permitted by law, exclude or limit all warranties relating to correctness, accuracy, reliability, completeness or currency and all liability for any direct, indirect and consequential costs, losses, damages and expenses incurred in any way (including but not limited to that arising from negligence) in connection with any use of our reliance on the Information.

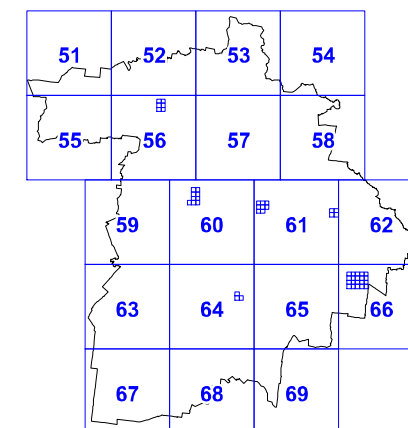

Copyright Western Downs Regional Council 2019

Date Generated: 1/05/2019

Revision 1.0

Geocentric Datum of Australia 1994 (GDA94)

Approx Scale @ A3: 1:10,000



**Legend**

- Major Flow Path
- Minor Flow Path
- Cadastre
- Council Boundary

**Western Downs Regional Council  
(C) The State of Queensland  
Department of Natural Resources and Mines (DNRM) [2019]**

DISCLAIMER: Users of the information recorded in this document (the Information) accept all responsibility and risk associated with the use of the Information and should seek professional advice in relation to dealings with property.

Despite Department of Natural Resources and Mines (DNRM)'s best efforts, DNRM makes no representations or warranties in relation to the Information, and, to the extent permitted by law, exclude or limit all warranties relating to correctness, accuracy, reliability, completeness or currency and all liability for any direct, indirect and consequential costs, losses, damages and expenses incurred in any way (including but not limited to that arising from negligence) in connection with any use of our reliance on the Information.

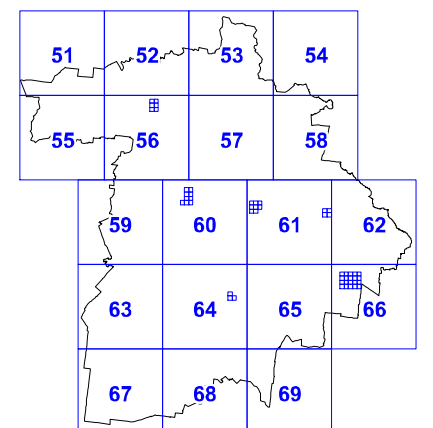

Copyright Western Downs Regional Council 2019

Date Generated: 1/05/2019

Revision 1.0

Geocentric Datum of Australia 1994 (GDA94)

Approx Scale @ A3: 1:10,000



**Legend**

- Major Flow Path
- Minor Flow Path
- Cadastre
- Council Boundary

**Western Downs Regional Council  
(C) The State of Queensland  
Department of Natural Resources and Mines (DNRM) [2019]**

DISCLAIMER: Users of the information recorded in this document (the Information) accept all responsibility and risk associated with the use of the Information and should seek professional advice in relation to dealings with property.

Despite Department of Natural Resources and Mines (DNRM)'s best efforts, DNRM makes no representations or warranties in relation to the Information, and, to the extent permitted by law, exclude or limit all warranties relating to correctness, accuracy, reliability, completeness or currency and all liability for any direct, indirect and consequential costs, losses, damages and expenses incurred in any way (including but not limited to that arising from negligence) in connection with any use of our reliance on the Information.

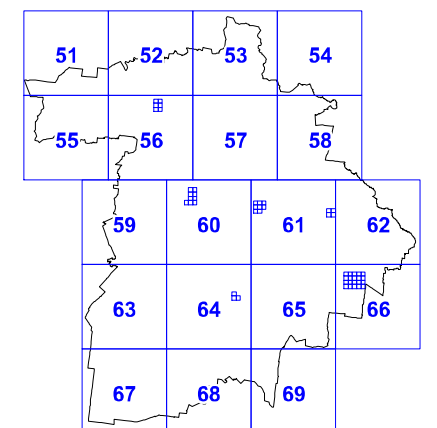
Copyright Western Downs Regional Council 2019

Date Generated: 1/05/2019

Revision 1.0





Geocentric Datum of Australia 1994 (GDA94)

Approx Scale @ A3: 1:10,000





**Legend**

-  Major Flow Path
-  Minor Flow Path
-  Cadastre
-  Council Boundary

Western Downs Regional Council  
(C) The State of Queensland  
Department of Natural Resources and Mines (DNRM) [2019]

DISCLAIMER: Users of the information recorded in this document (the Information) accept all responsibility and risk associated with the use of the Information and should seek professional advice in relation to dealings with property.

Despite Department of Natural Resources and Mines (DNRM)'s best efforts, DNRM makes no representations or warranties in relation to the Information, and, to the extent permitted by law, exclude or limit all warranties relating to correctness, accuracy, reliability, completeness or currency and all liability for any direct, indirect and consequential costs, losses, damages and expenses incurred in any way (including but not limited to that arising from negligence) in connection with any use of our reliance on the Information.

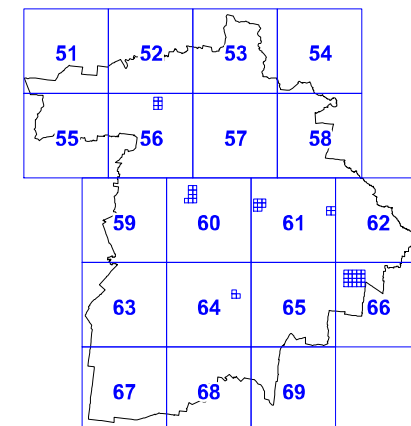

Copyright Western Downs Regional Council 2019

Date Generated: 1/05/2019

Revision 1.0

Geocentric Datum of Australia 1994 (GDA94)

Approx Scale @ A3: 1:10,000



**Legend**

- Major Flow Path
- Minor Flow Path
- Cadastre
- Council Boundary

**Western Downs Regional Council  
(C) The State of Queensland  
Department of Natural Resources and Mines (DNRM) [2019]**

DISCLAIMER: Users of the information recorded in this document (the Information) accept all responsibility and risk associated with the use of the Information and should seek professional advice in relation to dealings with property.

Despite Department of Natural Resources and Mines (DNRM)'s best efforts, DNRM makes no representations or warranties in relation to the Information, and, to the extent permitted by law, exclude or limit all warranties relating to correctness, accuracy, reliability, completeness or currency and all liability for any direct, indirect and consequential costs, losses, damages and expenses incurred in any way (including but not limited to that arising from negligence) in connection with any use of our reliance on the Information.

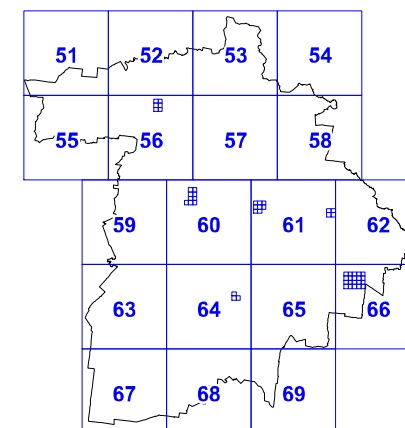
Copyright Western Downs Regional Council 2019

Date Generated: 1/05/2019





Revision 1.0

Geocentric Datum of Australia 1994 (GDA94)

Approx Scale @ A3: 1:10,000



**Legend**

-  Major Flow Path
-  Minor Flow Path
-  Cadastre
-  Council Boundary

Western Downs Regional Council  
(C) The State of Queensland  
Department of Natural Resources and Mines (DNRM) [2019]

DISCLAIMER: Users of the information recorded in this document (the Information) accept all responsibility and risk associated with the use of the Information and should seek professional advice in relation to dealings with property.

Despite Department of Natural Resources and Mines (DNRM)'s best efforts, DNRM makes no representations or warranties in relation to the Information, and, to the extent permitted by law, exclude or limit all warranties relating to correctness, accuracy, reliability, completeness or currency and all liability for any direct, indirect and consequential costs, losses, damages and expenses incurred in any way (including but not limited to that arising from negligence) in connection with any use of our reliance on the Information.

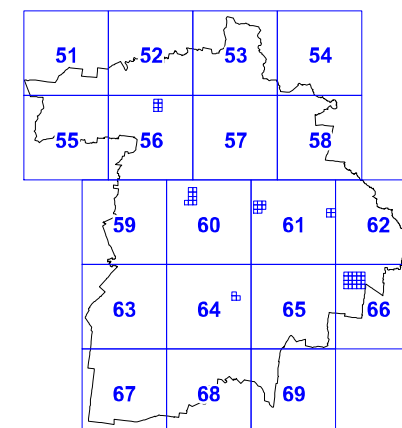
Copyright Western Downs Regional Council 2019

Date Generated: 1/05/2019

Revision 1.0

Geocentric Datum of Australia 1994 (GDA94)

Approx Scale @ A3: 1:10,000



**Legend**

- Major Flow Path
- Minor Flow Path
- Cadastre
- Council Boundary

**Western Downs Regional Council  
(C) The State of Queensland  
Department of Natural Resources and Mines (DNRM) [2019]**

DISCLAIMER: Users of the information recorded in this document (the Information) accept all responsibility and risk associated with the use of the Information and should seek professional advice in relation to dealings with property.

Despite Department of Natural Resources and Mines (DNRM)'s best efforts, DNRM makes no representations or warranties in relation to the Information, and, to the extent permitted by law, exclude or limit all warranties relating to correctness, accuracy, reliability, completeness or currency and all liability for any direct, indirect and consequential costs, losses, damages and expenses incurred in any way (including but not limited to that arising from negligence) in connection with any use of our reliance on the Information.

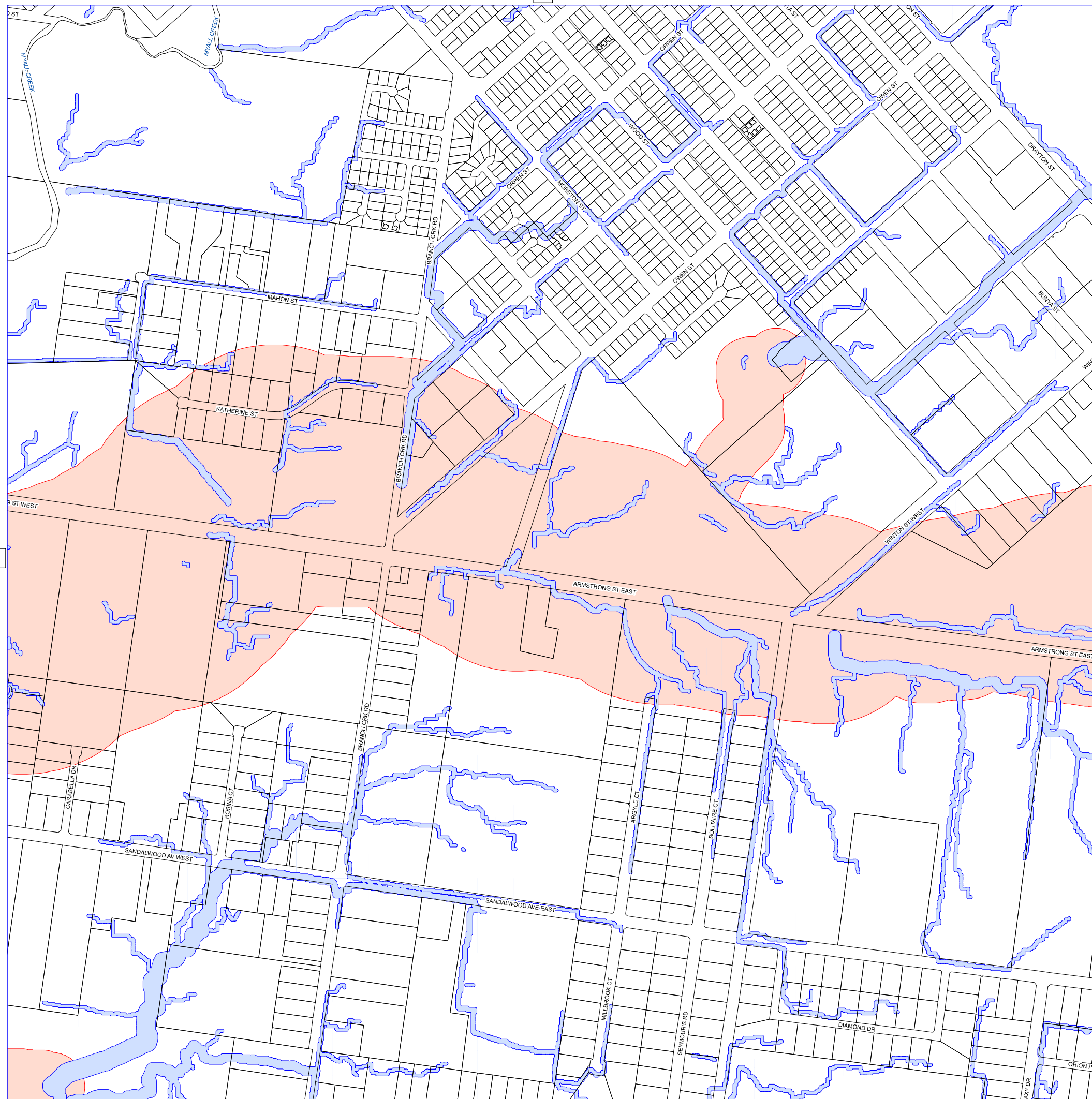
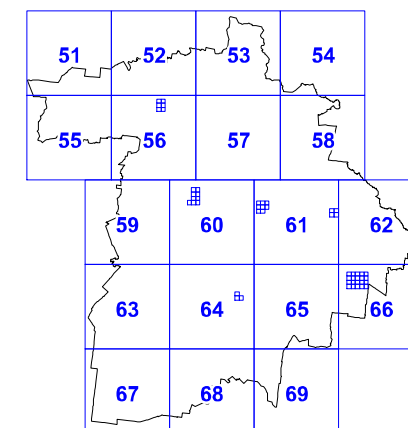
Copyright Western Downs Regional Council 2019

Date Generated: 1/05/2019

Revision 1.0

Geocentric Datum of Australia 1994 (GDA94)

Approx Scale @ A3: 1:10,000



**Legend**

- Major Flow Path
- Minor Flow Path
- Cadastre
- Council Boundary

**Western Downs Regional Council  
(C) The State of Queensland  
Department of Natural Resources and Mines (DNRM) [2019]**

**DISCLAIMER:** Users of the information recorded in this document (the Information) accept all responsibility and risk associated with the use of the Information and should seek professional advice in relation to dealings with property.

Despite Department of Natural Resources and Mines (DNRM)'s best efforts, DNRM makes no representations or warranties in relation to the Information, and, to the extent permitted by law, exclude or limit all warranties relating to correctness, accuracy, reliability, completeness or currency and all liability for any direct, indirect and consequential costs, losses, damages and expenses incurred in any way (including but not limited to that arising from negligence) in connection with any use of our reliance on the Information.

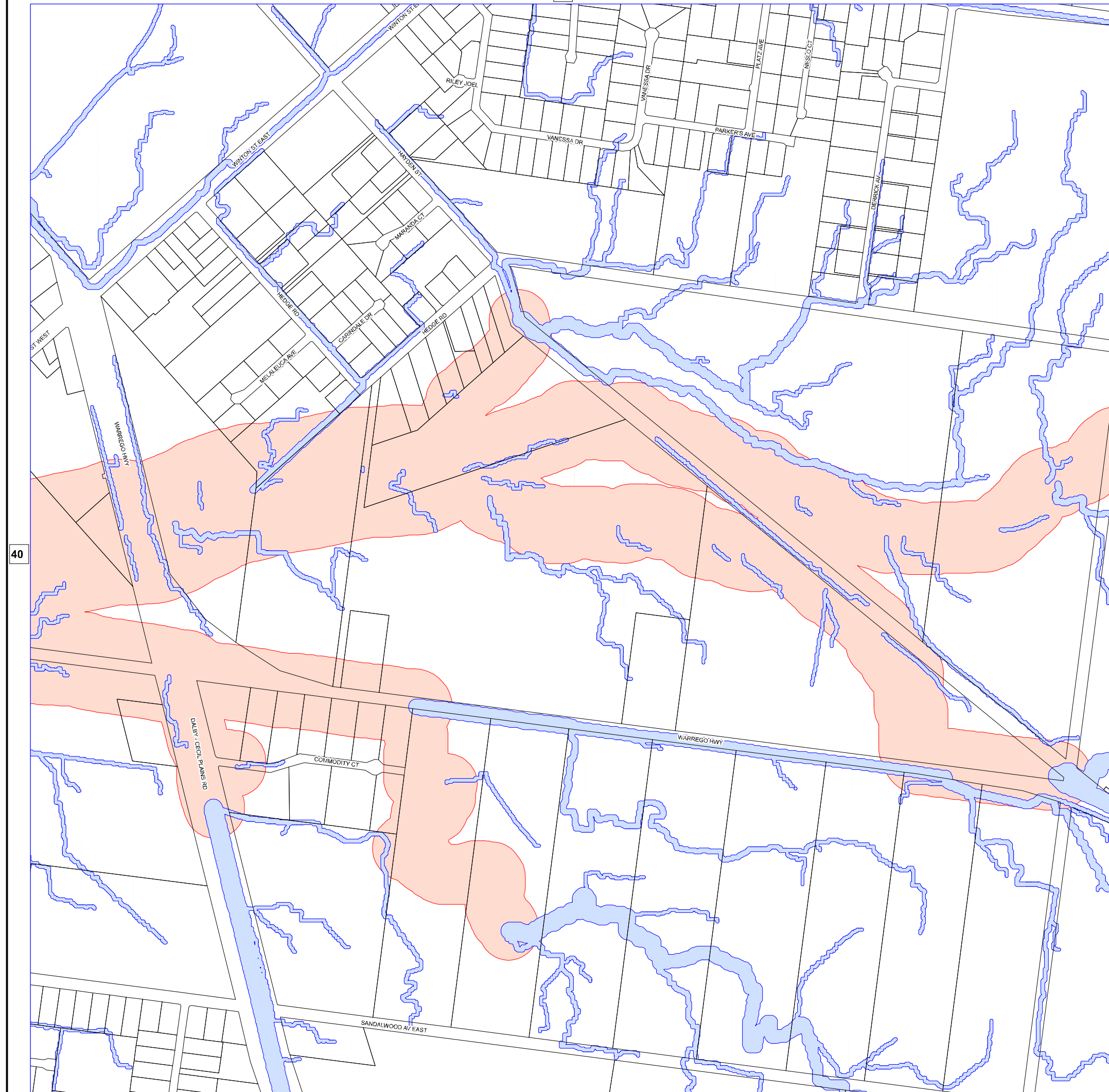
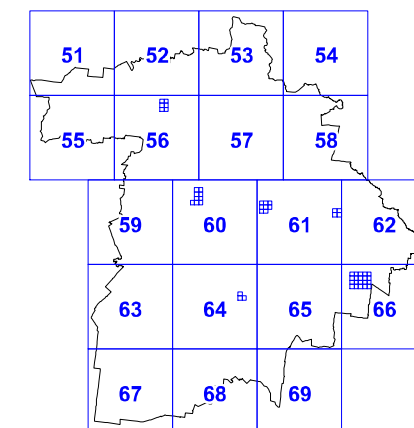
Copyright Western Downs Regional Council 2019

Date Generated: 1/05/2019

Revision 1.0

Geocentric Datum of Australia 1994 (GDA94)

Approx Scale @ A3: 1:10,000





**Legend**

- Major Flow Path
- Minor Flow Path
- Cadastre
- Council Boundary

Western Downs Regional Council  
(C) The State of Queensland  
Department of Natural Resources and Mines (DNRM) [2019]

DISCLAIMER: Users of the information recorded in this document (the Information) accept all responsibility and risk associated with the use of the Information and should seek professional advice in relation to dealings with property.

Despite Department of Natural Resources and Mines (DNRM)'s best efforts, DNRM makes no representations or warranties in relation to the Information, and, to the extent permitted by law, exclude or limit all warranties relating to correctness, accuracy, reliability, completeness or currency and all liability for any direct, indirect and consequential costs, losses, damages and expenses incurred in any way (including but not limited to that arising from negligence) in connection with any use of our reliance on the Information.

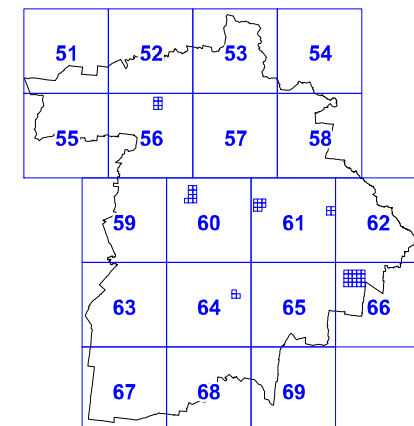

Copyright Western Downs Regional Council 2019

Date Generated: 1/05/2019

Revision 1.0

Geocentric Datum of Australia 1994 (GDA94)

Approx Scale @ A3: 1:10,000



**Legend**

- Major Flow Path
- Minor Flow Path
- Cadastre
- Council Boundary

**Western Downs Regional Council  
(C) The State of Queensland  
Department of Natural Resources and Mines (DNRM) [2019]**

DISCLAIMER: Users of the information recorded in this document (the Information) accept all responsibility and risk associated with the use of the Information and should seek professional advice in relation to dealings with property.

Despite Department of Natural Resources and Mines (DNRM)'s best efforts, DNRM makes no representations or warranties in relation to the Information, and, to the extent permitted by law, exclude or limit all warranties relating to correctness, accuracy, reliability, completeness or currency and all liability for any direct, indirect and consequential costs, losses, damages and expenses incurred in any way (including but not limited to that arising from negligence) in connection with any use of our reliance on the Information.

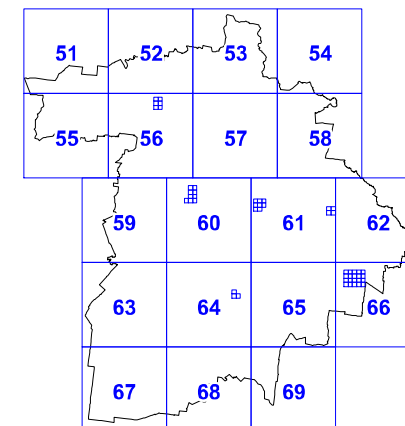

Copyright Western Downs Regional Council 2019

Date Generated: 1/05/2019

Revision 1.0

Geocentric Datum of Australia 1994 (GDA94)

Approx Scale @ A3: 1:10,000



**Legend**

- Major Flow Path
- Minor Flow Path
- Cadastre
- Council Boundary

**Western Downs Regional Council  
(C) The State of Queensland  
Department of Natural Resources and Mines (DNRM) [2019]**

DISCLAIMER: Users of the information recorded in this document (the Information) accept all responsibility and risk associated with the use of the Information and should seek professional advice in relation to dealings with property.

Despite Department of Natural Resources and Mines (DNRM)'s best efforts, DNRM makes no representations or warranties in relation to the Information, and, to the extent permitted by law, exclude or limit all warranties relating to correctness, accuracy, reliability, completeness or currency and all liability for any direct, indirect and consequential costs, losses, damages and expenses incurred in any way (including but not limited to that arising from negligence) in connection with any use of our reliance on the Information.

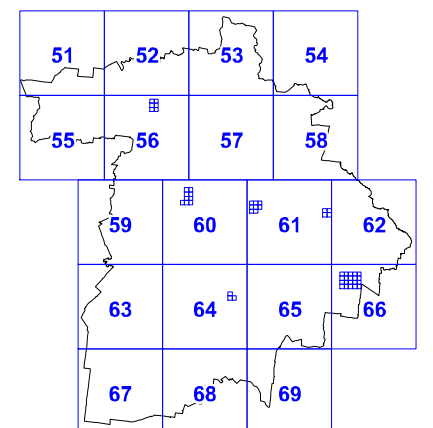
Copyright Western Downs Regional Council 2019

Date Generated: 1/05/2019

Revision 1.0

Geocentric Datum of Australia 1994 (GDA94)

Approx Scale @ A3: 1:10,000



**Legend**

- Major Flow Path
- Minor Flow Path
- Cadastre
- Council Boundary

Western Downs Regional Council  
(C) The State of Queensland  
Department of Natural Resources and Mines (DNRM) [2019]

DISCLAIMER: Users of the information recorded in this document (the Information) accept all responsibility and risk associated with the use of the Information and should seek professional advice in relation to dealings with property.

Despite Department of Natural Resources and Mines (DNRM)'s best efforts, DNRM makes no representations or warranties in relation to the Information, and, to the extent permitted by law, exclude or limit all warranties relating to correctness, accuracy, reliability, completeness or currency and all liability for any direct, indirect and consequential costs, losses, damages and expenses incurred in any way (including but not limited to that arising from negligence) in connection with any use of our reliance on the Information.

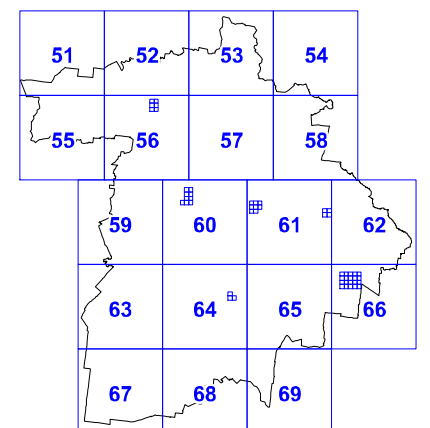

Copyright Western Downs Regional Council 2019

Date Generated: 1/05/2019





Revision 1.0

Geocentric Datum of Australia 1994 (GDA94)

Approx Scale @ A3: 1:10,000



**Legend**

-  Major Flow Path
-  Minor Flow Path
-  Cadastral
-  Council Boundary

Western Downs Regional Council  
(C) The State of Queensland  
Department of Natural Resources and Mines (DNRM) [2019]

DISCLAIMER: Users of the information recorded in this document (the Information) accept all responsibility and risk associated with the use of the Information and should seek professional advice in relation to dealings with property.

Despite Department of Natural Resources and Mines (DNRM)'s best efforts, DNRM makes no representations or warranties in relation to the Information, and, to the extent permitted by law, exclude or limit all warranties relating to correctness, accuracy, reliability, completeness or currency and all liability for any direct, indirect and consequential costs, losses, damages and expenses incurred in any way (including but not limited to that arising from negligence) in connection with any use of our reliance on the Information.

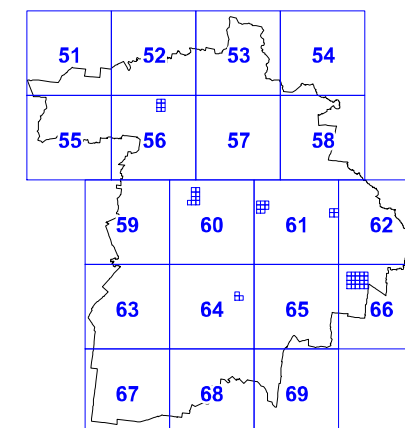

Copyright Western Downs Regional Council 2019

Date Generated: 1/05/2019

Revision 1.0


Geocentric Datum of Australia 1994 (GDA94)

Approx Scale @ A3: 1:10,000



WESTERN DOWNS

REGIONAL COUNCIL



Western Downs Regional Council

Planning Scheme

Stormwater Overland Flow Overlay Map (OM-012)

Legend

Major Flow Path

Minor Flow Path

Cadastre

Council Boundary

Western Downs Regional Council

(C) The State of Queensland

Department of Natural Resources and Mines (DNRM) [2019]

DISCLAIMER: Users of the information recorded in this document (the Information) accept all responsibility and risk associated with the use of the Information and should seek professional advice in relation to dealings with property.

Despite Department of Natural Resources and Mines (DNRM)'s best efforts, DNRM makes no representations or warranties in relation to the Information, and, to the extent permitted by law, exclude or limit all warranties relating to correctness, accuracy, reliability, completeness or currency and all liability for any direct, indirect and consequential costs, losses, damages and expenses incurred in any way (including but not limited to that arising from negligence) in connection with any use of our reliance on the Information.

Copyright Western Downs Regional Council 2019

Date Generated: 1/05/2019

Revision 1.0

Geocentric Datum of Australia 1994 (GDA94)

Approx Scale @ A3: 1:10,000

2000200400

m

N

51525354

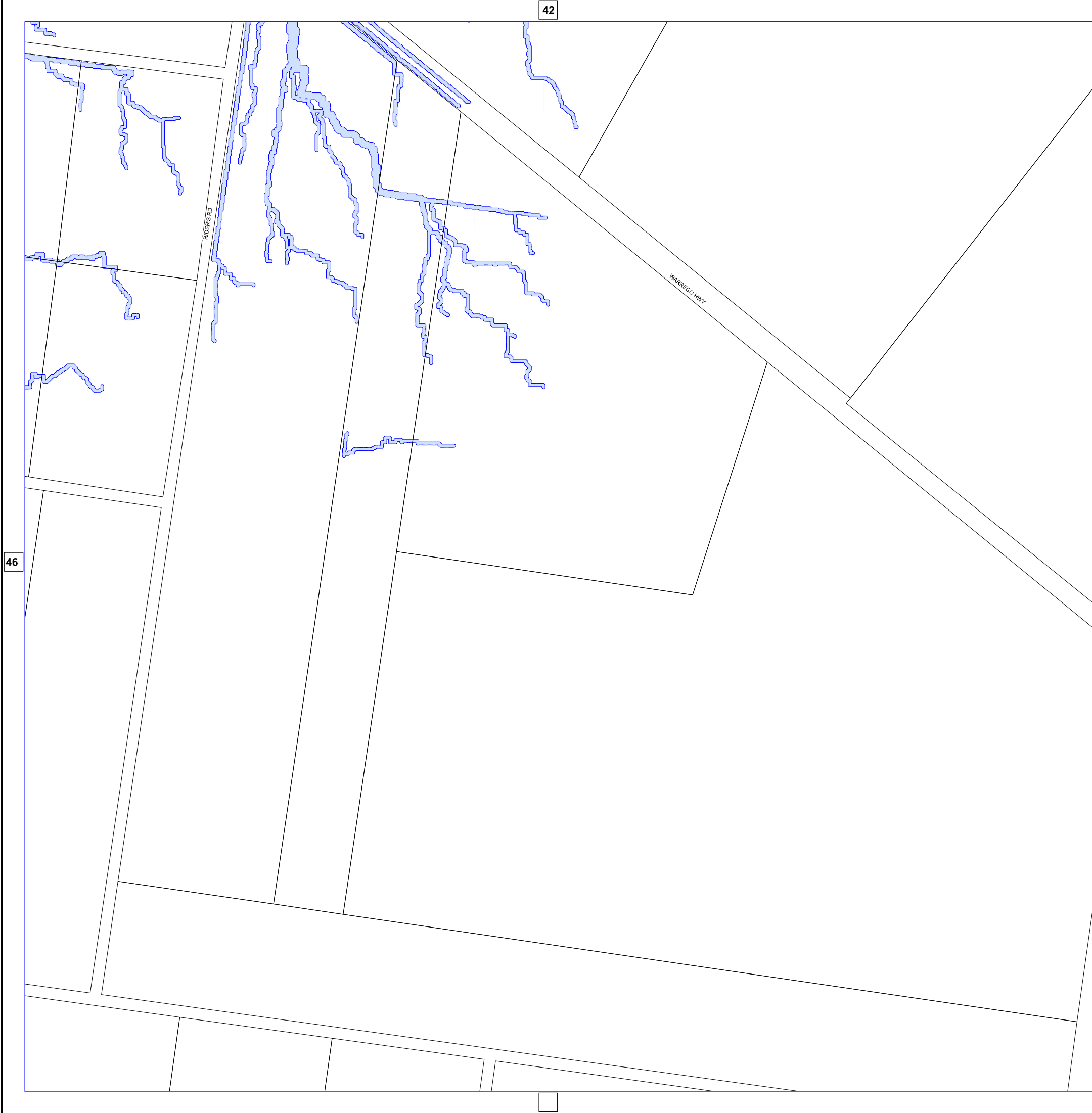
55565758

59606162

63646566

676869

OM - 012.47



**Legend**

- Major Flow Path
- Minor Flow Path
- Cadastre
- Council Boundary

Western Downs Regional Council  
(C) The State of Queensland  
Department of Natural Resources and Mines (DNRM) [2019]

DISCLAIMER: Users of the information recorded in this document (the Information) accept all responsibility and risk associated with the use of the Information and should seek professional advice in relation to dealings with property.

Despite Department of Natural Resources and Mines (DNRM)'s best efforts, DNRM makes no representations or warranties in relation to the Information, and, to the extent permitted by law, exclude or limit all warranties relating to correctness, accuracy, reliability, completeness or currency and all liability for any direct, indirect and consequential costs, losses, damages and expenses incurred in any way (including but not limited to that arising from negligence) in connection with any use of our reliance on the Information.

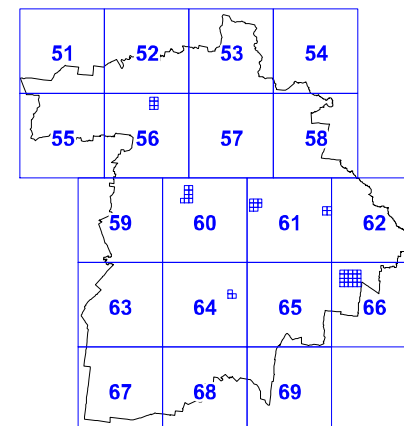

Copyright Western Downs Regional Council 2019

Date Generated: 1/05/2019

Revision 1.0

Geocentric Datum of Australia 1994 (GDA94)

Approx Scale @ A3: 1:10,000



**Legend**

- Major Flow Path
- Minor Flow Path
- Cadastre
- Council Boundary

50

**Western Downs Regional Council  
(C) The State of Queensland  
Department of Natural Resources and Mines (DNRM) [2019]**

DISCLAIMER: Users of the information recorded in this document (the Information) accept all responsibility and risk associated with the use of the Information and should seek professional advice in relation to dealings with property.

Despite Department of Natural Resources and Mines (DNRM)'s best efforts, DNRM makes no representations or warranties in relation to the Information, and, to the extent permitted by law, exclude or limit all warranties relating to correctness, accuracy, reliability, completeness or currency and all liability for any direct, indirect and consequential costs, losses, damages and expenses incurred in any way (including but not limited to that arising from negligence) in connection with any use of our reliance on the Information.

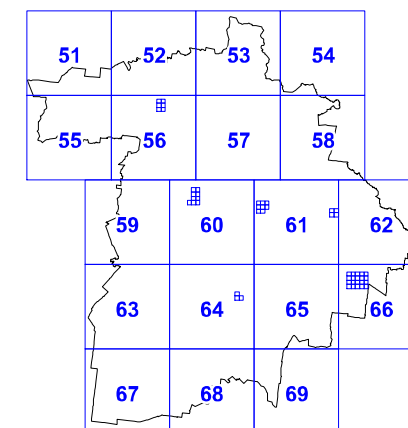
Copyright Western Downs Regional Council 2019

Date Generated: 1/05/2019

Revision 1.0

Geocentric Datum of Australia 1994 (GDA94)

Approx Scale @ A3: 1:10,000





**Legend**

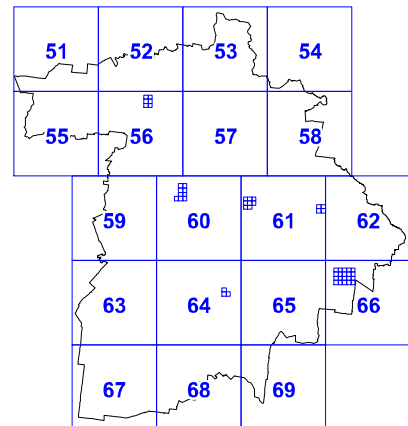
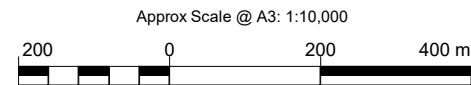
- Major Flow Path
- Minor Flow Path
- Cadastre
- Council Boundary

Western Downs Regional Council  
(C) The State of Queensland  
Department of Natural Resources and Mines (DNRM) [2019]

DISCLAIMER: Users of the information recorded in this document (the Information) accept all responsibility and risk associated with the use of the Information and should seek professional advice in relation to dealings with property.

Despite Department of Natural Resources and Mines (DNRM)'s best efforts, DNRM makes no representations or warranties in relation to the Information, and, to the extent permitted by law, exclude or limit all warranties relating to correctness, accuracy, reliability, completeness or currency and all liability for any direct, indirect and consequential costs, losses, damages and expenses incurred in any way (including but not limited to that arising from negligence) in connection with any use of our reliance on the Information.

Copyright Western Downs Regional Council 2019  
Date Generated: 1/05/2019  
Revision 1.0  
Geocentric Datum of Australia 1994 (GDA94)







Legend

- Major Flow Path
- Minor Flow Path
- Cadastre
- Council Boundary

Western Downs Regional Council  
(C) The State of Queensland  
Department of Natural Resources and Mines (DNRM) [2019]

DISCLAIMER: Users of the information recorded in this document (the Information) accept all responsibility and risk associated with the use of the Information and should seek professional advice in relation to dealings with property.

Despite Department of Natural Resources and Mines (DNRM)'s best efforts, DNRM makes no representations or warranties in relation to the Information, and, to the extent permitted by law, exclude or limit all warranties relating to correctness, accuracy, reliability, completeness or currency and all liability for any direct, indirect and consequential costs, losses, damages and expenses incurred in any way (including but not limited to that arising from negligence) in connection with any use of our reliance on the Information.

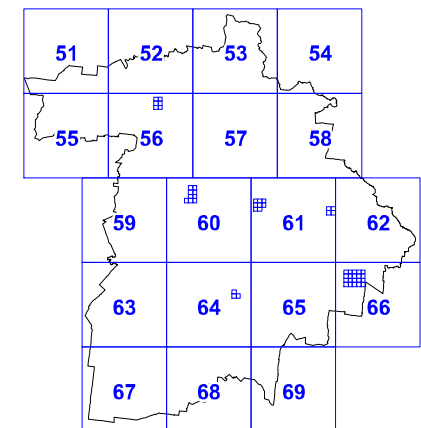
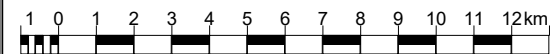
Copyright Western Downs Regional Council 2019

Date Generated: 1/05/2019

Revision 1.0

Geocentric Datum of Australia 1994 (GDA94)

Approx Scale @ A3: 1:200,000





Legend

- Major Flow Path
- Minor Flow Path
- Cadastre
- Council Boundary

Western Downs Regional Council  
(C) The State of Queensland  
Department of Natural Resources and Mines (DNRM) [2019]

DISCLAIMER: Users of the information recorded in this document (the Information) accept all responsibility and risk associated with the use of the Information and should seek professional advice in relation to dealings with property.

Despite Department of Natural Resources and Mines (DNRM)'s best efforts, DNRM makes no representations or warranties in relation to the Information, and, to the extent permitted by law, exclude or limit all warranties relating to correctness, accuracy, reliability, completeness or currency and all liability for any direct, indirect and consequential costs, losses, damages and expenses incurred in any way (including but not limited to that arising from negligence) in connection with any use of our reliance on the Information.

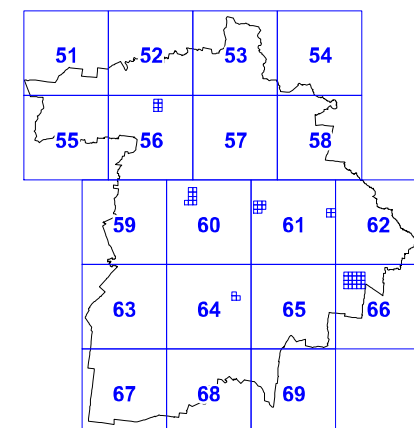
Copyright Western Downs Regional Council 2019

Date Generated: 1/05/2019

Revision 1.0

Geocentric Datum of Australia 1994 (GDA94)

Approx Scale @ A3: 1:200,000



**Legend**

- Major Flow Path
- Minor Flow Path
- Cadastre
- Council Boundary

**Western Downs Regional Council  
(C) The State of Queensland  
Department of Natural Resources and Mines (DNRM) [2019]**

DISCLAIMER: Users of the information recorded in this document (the Information) accept all responsibility and risk associated with the use of the Information and should seek professional advice in relation to dealings with property.

Despite Department of Natural Resources and Mines (DNRM)'s best efforts, DNRM makes no representations or warranties in relation to the Information, and, to the extent permitted by law, exclude or limit all warranties relating to correctness, accuracy, reliability, completeness or currency and all liability for any direct, indirect and consequential costs, losses, damages and expenses incurred in any way (including but not limited to that arising from negligence) in connection with any use of our reliance on the Information.

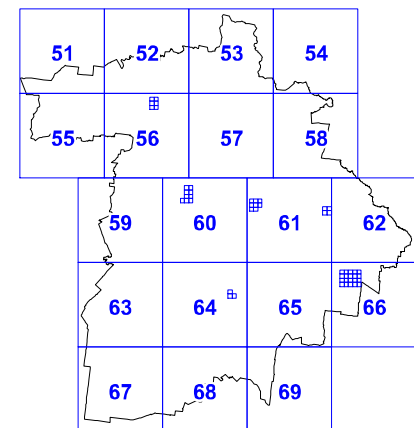
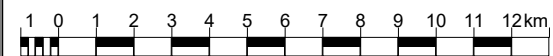
Copyright Western Downs Regional Council 2019

Date Generated: 1/05/2019

Revision 1.0

Geocentric Datum of Australia 1994 (GDA94)

Approx Scale @ A3: 1:200,000





Legend

- Major Flow Path
- Minor Flow Path
- Cadastre
- Council Boundary

Western Downs Regional Council  
(C) The State of Queensland  
Department of Natural Resources and Mines (DNRM) [2019]

DISCLAIMER: Users of the information recorded in this document (the Information) accept all responsibility and risk associated with the use of the Information and should seek professional advice in relation to dealings with property.

Despite Department of Natural Resources and Mines (DNRM)'s best efforts, DNRM makes no representations or warranties in relation to the Information, and, to the extent permitted by law, exclude or limit all warranties relating to correctness, accuracy, reliability, completeness or currency and all liability for any direct, indirect and consequential costs, losses, damages and expenses incurred in any way (including but not limited to that arising from negligence) in connection with any use of our reliance on the Information.

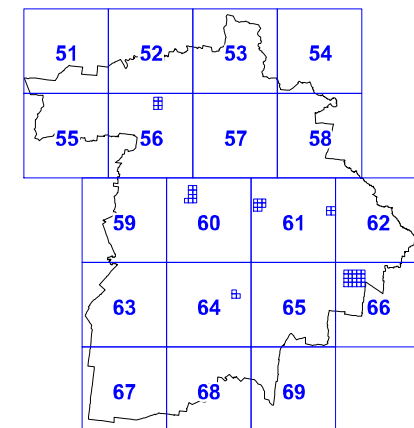
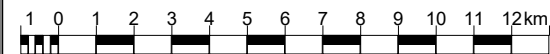
Copyright Western Downs Regional Council 2019

Date Generated: 1/05/2019

Revision 1.0

Geocentric Datum of Australia 1994 (GDA94)

Approx Scale @ A3: 1:200,000



Legend

- Major Flow Path
- Minor Flow Path
- Cadastre
- Council Boundary

Western Downs Regional Council  
(C) The State of Queensland  
Department of Natural Resources and Mines (DNRM) [2019]

DISCLAIMER: Users of the information recorded in this document (the Information) accept all responsibility and risk associated with the use of the Information and should seek professional advice in relation to dealings with property.

Despite Department of Natural Resources and Mines (DNRM)'s best efforts, DNRM makes no representations or warranties in relation to the Information, and, to the extent permitted by law, exclude or limit all warranties relating to correctness, accuracy, reliability, completeness or currency and all liability for any direct, indirect and consequential costs, losses, damages and expenses incurred in any way (including but not limited to that arising from negligence) in connection with any use of our reliance on the Information.

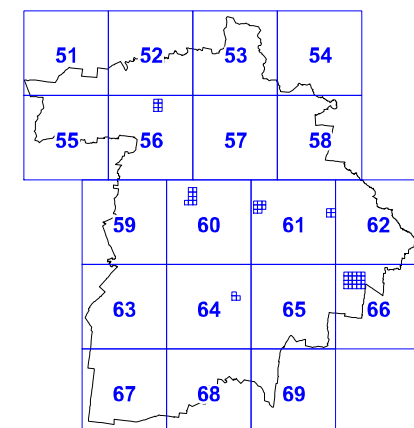
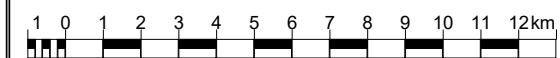
Copyright Western Downs Regional Council 2019

Date Generated: 1/05/2019

Revision 1.0


Geocentric Datum of Australia 1994 (GDA94)

Approx Scale @ A3: 1:200,000



WESTERN DOWNS

REGIONAL COUNCIL



Western Downs Regional Council

Planning Scheme

Stormwater Overland Flow Overlay Map (OM-012)

Legend

Major Flow Path

Minor Flow Path

Cadastre

Council Boundary

Western Downs Regional Council  
(C) The State of Queensland  
Department of Natural Resources and Mines (DNRM) [2019]

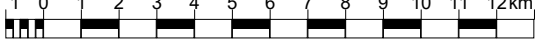
DISCLAIMER: Users of the information recorded in this document (the Information) accept all responsibility and risk associated with the use of the Information and should seek professional advice in relation to dealings with property.

Despite Department of Natural Resources and Mines (DNRM)'s best efforts, DNRM makes no representations or warranties in relation to the Information, and, to the extent permitted by law, exclude or limit all warranties relating to correctness, accuracy, reliability, completeness or currency and all liability for any direct, indirect and consequential costs, losses, damages and expenses incurred in any way (including but not limited to that arising from negligence) in connection with any use of our reliance on the Information.


Copyright Western Downs Regional Council 2019  
Date Generated: 1/05/2019  
Revision 1.0  
Geocentric Datum of Australia 1994 (GDA94)

Approx Scale @ A3: 1:200,000

1012km



N



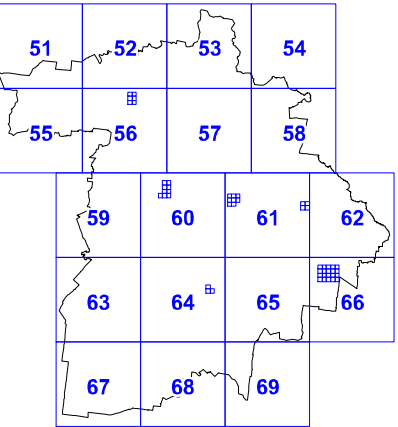
51525354

55565758

59606162

63646566

676869



OM - 012.57

**Legend**

- Major Flow Path
- Minor Flow Path
- Cadastre
- Council Boundary

Western Downs Regional Council  
(C) The State of Queensland  
Department of Natural Resources and Mines (DNRM) [2019]

DISCLAIMER: Users of the information recorded in this document (the Information) accept all responsibility and risk associated with the use of the Information and should seek professional advice in relation to dealings with property.

Despite Department of Natural Resources and Mines (DNRM)'s best efforts, DNRM makes no representations or warranties in relation to the Information, and, to the extent permitted by law, exclude or limit all warranties relating to correctness, accuracy, reliability, completeness or currency and all liability for any direct, indirect and consequential costs, losses, damages and expenses incurred in any way (including but not limited to that arising from negligence) in connection with any use of our reliance on the Information.

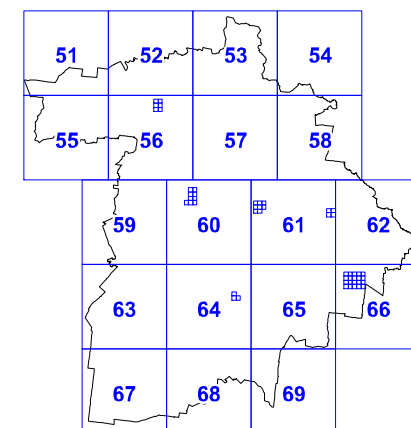
Copyright Western Downs Regional Council 2019

Date Generated: 1/05/2019

Revision 1.0

Geocentric Datum of Australia 1994 (GDA94)

Approx Scale @ A3: 1:200,000



**Legend**

- Major Flow Path
- Minor Flow Path
- Cadastre
- Council Boundary

Western Downs Regional Council  
(C) The State of Queensland  
Department of Natural Resources and Mines (DNRM) [2019]

DISCLAIMER: Users of the information recorded in this document (the Information) accept all responsibility and risk associated with the use of the Information and should seek professional advice in relation to dealings with property.

Despite Department of Natural Resources and Mines (DNRM)'s best efforts, DNRM makes no representations or warranties in relation to the Information, and, to the extent permitted by law, exclude or limit all warranties relating to correctness, accuracy, reliability, completeness or currency and all liability for any direct, indirect and consequential costs, losses, damages and expenses incurred in any way (including but not limited to that arising from negligence) in connection with any use of our reliance on the Information.

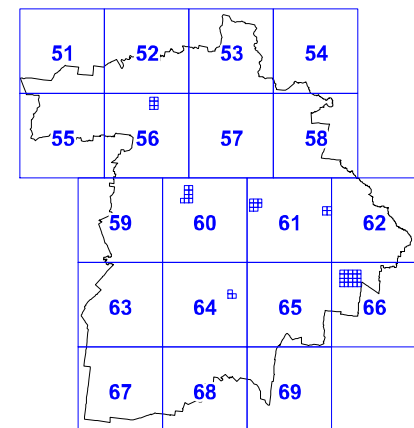
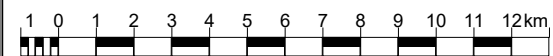
Copyright Western Downs Regional Council 2019

Date Generated: 1/05/2019

Revision 1.0

Geocentric Datum of Australia 1994 (GDA94)

Approx Scale @ A3: 1:200,000



**Legend**

- Major Flow Path
- Minor Flow Path
- Cadastre
- Council Boundary

**Western Downs Regional Council  
(C) The State of Queensland  
Department of Natural Resources and Mines (DNRM) [2019]**

**DISCLAIMER:** Users of the information recorded in this document (the Information) accept all responsibility and risk associated with the use of the Information and should seek professional advice in relation to dealings with property.

Despite Department of Natural Resources and Mines (DNRM)'s best efforts, DNRM makes no representations or warranties in relation to the Information, and, to the extent permitted by law, exclude or limit all warranties relating to correctness, accuracy, reliability, completeness or currency and all liability for any direct, indirect and consequential costs, losses, damages and expenses incurred in any way (including but not limited to that arising from negligence) in connection with any use of our reliance on the Information.

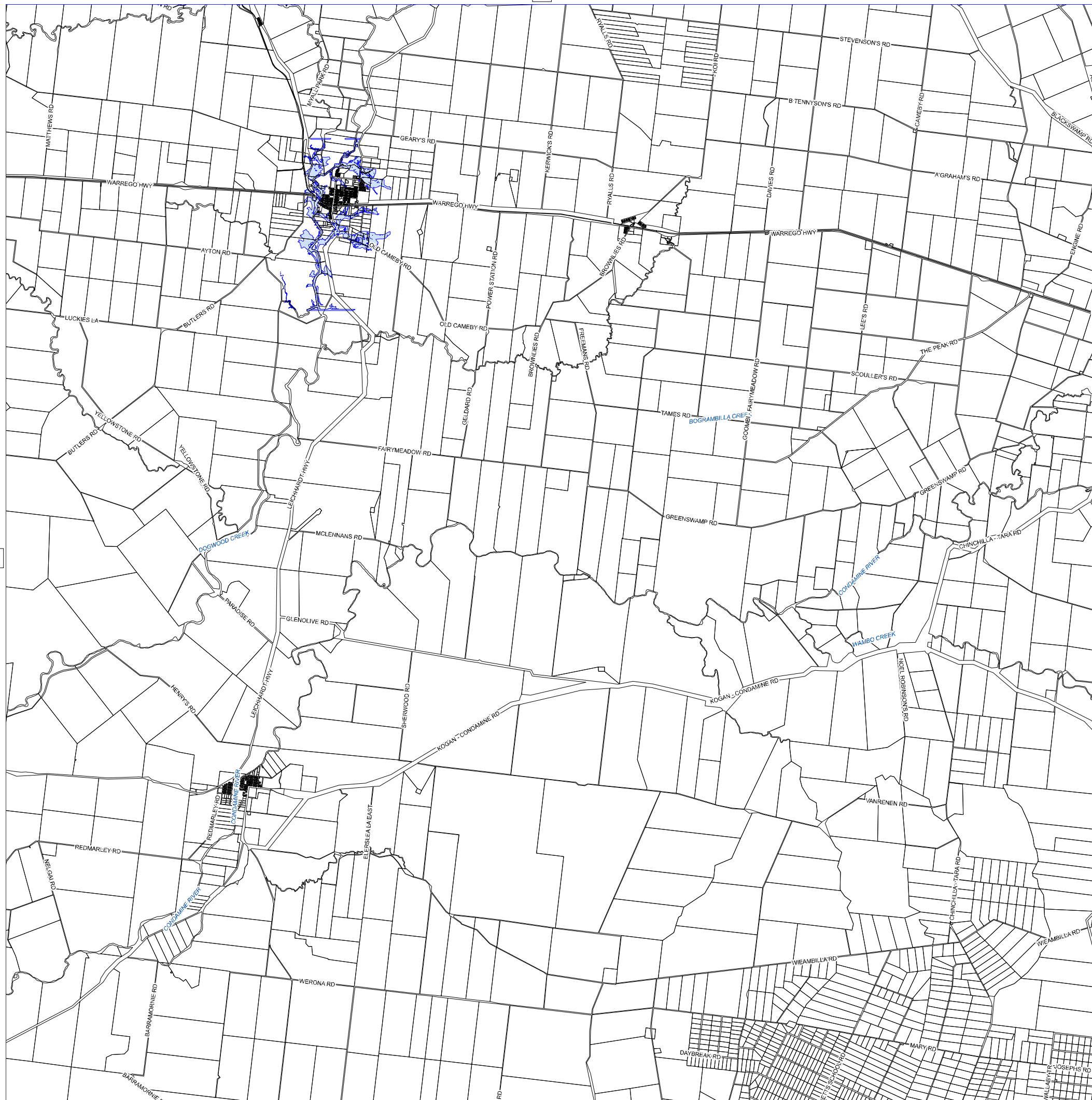
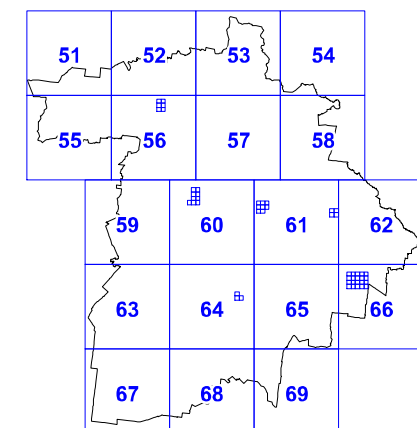
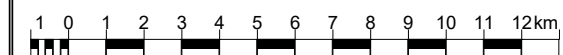
Copyright Western Downs Regional Council 2019

Date Generated: 1/05/2019

Revision 1.0

Geocentric Datum of Australia 1994 (GDA94)

Approx Scale @ A3: 1:200,000



Legend

- Major Flow Path
- Minor Flow Path
- Cadastre
- Council Boundary

Western Downs Regional Council  
(C) The State of Queensland  
Department of Natural Resources and Mines (DNRM) [2019]

DISCLAIMER: Users of the information recorded in this document (the Information) accept all responsibility and risk associated with the use of the Information and should seek professional advice in relation to dealings with property.

Despite Department of Natural Resources and Mines (DNRM)'s best efforts, DNRM makes no representations or warranties in relation to the Information, and, to the extent permitted by law, exclude or limit all warranties relating to correctness, accuracy, reliability, completeness or currency and all liability for any direct, indirect and consequential costs, losses, damages and expenses incurred in any way (including but not limited to that arising from negligence) in connection with any use of our reliance on the Information.

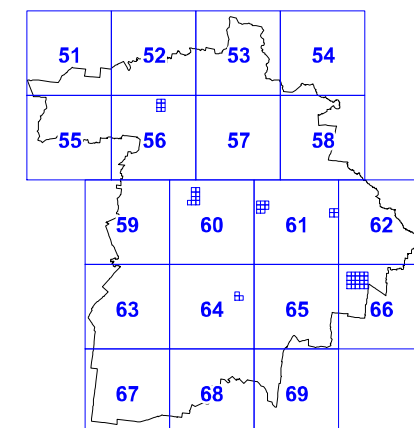
Copyright Western Downs Regional Council 2019

Date Generated: 1/05/2019

Revision 1.0

Geocentric Datum of Australia 1994 (GDA94)

Approx Scale @ A3: 1:200,000



**Legend**

- Major Flow Path
- Minor Flow Path
- Cadastre
- Council Boundary

Western Downs Regional Council  
(C) The State of Queensland  
Department of Natural Resources and Mines (DNRM) [2019]

DISCLAIMER: Users of the information recorded in this document (the Information) accept all responsibility and risk associated with the use of the Information and should seek professional advice in relation to dealings with property.

Despite Department of Natural Resources and Mines (DNRM)'s best efforts, DNRM makes no representations or warranties in relation to the Information, and, to the extent permitted by law, exclude or limit all warranties relating to correctness, accuracy, reliability, completeness or currency and all liability for any direct, indirect and consequential costs, losses, damages and expenses incurred in any way (including but not limited to that arising from negligence) in connection with any use of our reliance on the Information.

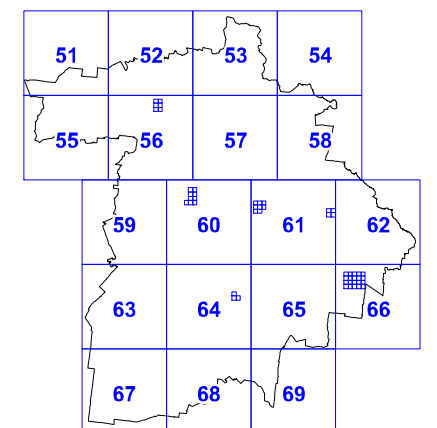
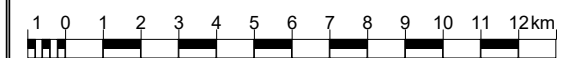
Copyright Western Downs Regional Council 2019

Date Generated: 1/05/2019

Revision 1.0

Geocentric Datum of Australia 1994 (GDA94)

Approx Scale @ A3: 1:200,000



**Legend**

- Major Flow Path
- Minor Flow Path
- Cadastre
- Council Boundary

Western Downs Regional Council  
(C) The State of Queensland  
Department of Natural Resources and Mines (DNRM) [2019]

DISCLAIMER: Users of the information recorded in this document (the Information) accept all responsibility and risk associated with the use of the Information and should seek professional advice in relation to dealings with property.

Despite Department of Natural Resources and Mines (DNRM)'s best efforts, DNRM makes no representations or warranties in relation to the Information, and, to the extent permitted by law, exclude or limit all warranties relating to correctness, accuracy, reliability, completeness or currency and all liability for any direct, indirect and consequential costs, losses, damages and expenses incurred in any way (including but not limited to that arising from negligence) in connection with any use of our reliance on the Information.

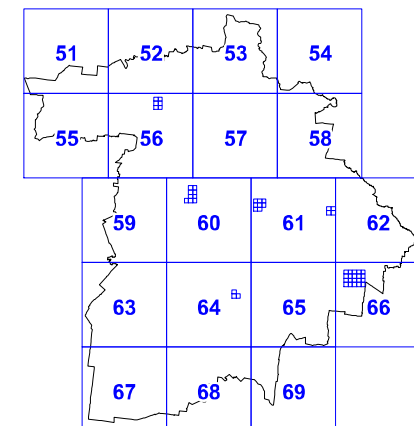
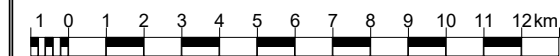
Copyright Western Downs Regional Council 2019

Date Generated: 1/05/2019

Revision 1.0

Geocentric Datum of Australia 1994 (GDA94)

Approx Scale @ A3: 1:200,000



**Legend**

- Major Flow Path
- Minor Flow Path
- Cadastre
- Council Boundary

**Western Downs Regional Council  
(C) The State of Queensland  
Department of Natural Resources and Mines (DNRM) [2019]**

DISCLAIMER: Users of the information recorded in this document (the Information) accept all responsibility and risk associated with the use of the Information and should seek professional advice in relation to dealings with property.

Despite Department of Natural Resources and Mines (DNRM)'s best efforts, DNRM makes no representations or warranties in relation to the Information, and, to the extent permitted by law, exclude or limit all warranties relating to correctness, accuracy, reliability, completeness or currency and all liability for any direct, indirect and consequential costs, losses, damages and expenses incurred in any way (including but not limited to that arising from negligence) in connection with any use of our reliance on the Information.

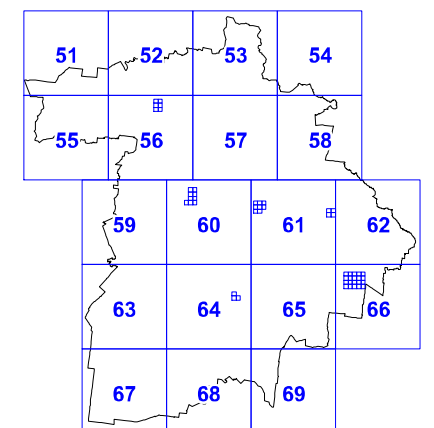
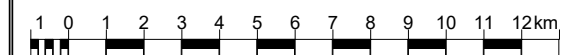
Copyright Western Downs Regional Council 2019

Date Generated: 1/05/2019

Revision 1.0

Geocentric Datum of Australia 1994 (GDA94)

Approx Scale @ A3: 1:200,000



**Legend**

- Major Flow Path
- Minor Flow Path
- Cadastre
- Council Boundary

Western Downs Regional Council  
(C) The State of Queensland  
Department of Natural Resources and Mines (DNRM) [2019]

DISCLAIMER: Users of the information recorded in this document (the Information) accept all responsibility and risk associated with the use of the Information and should seek professional advice in relation to dealings with property.

Despite Department of Natural Resources and Mines (DNRM)'s best efforts, DNRM makes no representations or warranties in relation to the Information, and, to the extent permitted by law, exclude or limit all warranties relating to correctness, accuracy, reliability, completeness or currency and all liability for any direct, indirect and consequential costs, losses, damages and expenses incurred in any way (including but not limited to that arising from negligence) in connection with any use of our reliance on the Information.

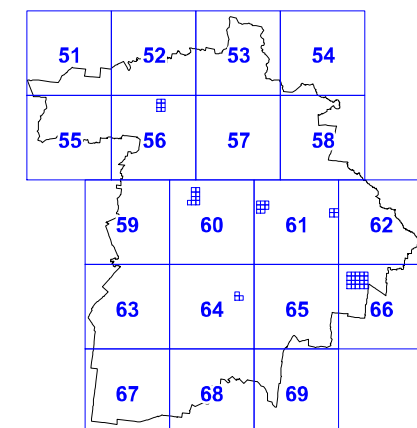
Copyright Western Downs Regional Council 2019

Date Generated: 1/05/2019

Revision 1.0

Geocentric Datum of Australia 1994 (GDA94)

Approx Scale @ A3: 1:200,000



**Legend**

- Major Flow Path
- Minor Flow Path
- Cadastre
- Council Boundary

Western Downs Regional Council  
(C) The State of Queensland  
Department of Natural Resources and Mines (DNRM) [2019]

DISCLAIMER: Users of the information recorded in this document (the Information) accept all responsibility and risk associated with the use of the Information and should seek professional advice in relation to dealings with property.

Despite Department of Natural Resources and Mines (DNRM)'s best efforts, DNRM makes no representations or warranties in relation to the Information, and, to the extent permitted by law, exclude or limit all warranties relating to correctness, accuracy, reliability, completeness or currency and all liability for any direct, indirect and consequential costs, losses, damages and expenses incurred in any way (including but not limited to that arising from negligence) in connection with any use of our reliance on the Information.

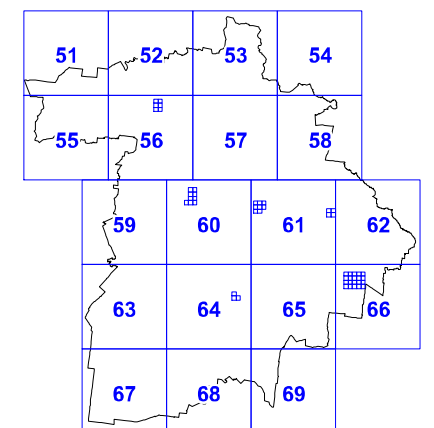
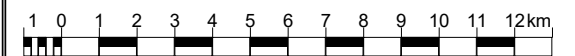
Copyright Western Downs Regional Council 2019

Date Generated: 1/05/2019

Revision 1.0

Geocentric Datum of Australia 1994 (GDA94)

Approx Scale @ A3: 1:200,000



**Legend**

- Major Flow Path
- Minor Flow Path
- Cadastre
- Council Boundary

**Western Downs Regional Council  
(C) The State of Queensland  
Department of Natural Resources and Mines (DNRM) [2019]**

DISCLAIMER: Users of the information recorded in this document (the Information) accept all responsibility and risk associated with the use of the Information and should seek professional advice in relation to dealings with property.

Despite Department of Natural Resources and Mines (DNRM)'s best efforts, DNRM makes no representations or warranties in relation to the Information, and, to the extent permitted by law, exclude or limit all warranties relating to correctness, accuracy, reliability, completeness or currency and all liability for any direct, indirect and consequential costs, losses, damages and expenses incurred in any way (including but not limited to that arising from negligence) in connection with any use of our reliance on the Information.

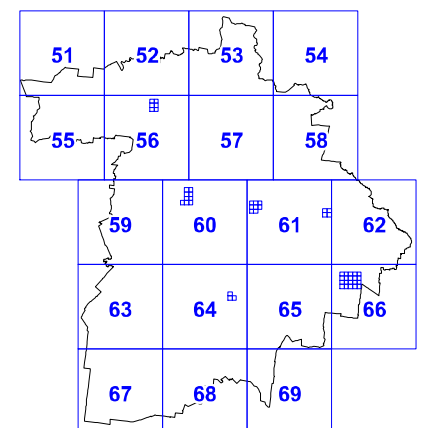
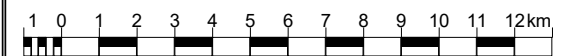
Copyright Western Downs Regional Council 2019

Date Generated: 1/05/2019

Revision 1.0

Geocentric Datum of Australia 1994 (GDA94)

Approx Scale @ A3: 1:200,000



**Legend**

- Major Flow Path
- Minor Flow Path
- Cadastre
- Council Boundary

Western Downs Regional Council  
(C) The State of Queensland  
Department of Natural Resources and Mines (DNRM) [2019]

DISCLAIMER: Users of the information recorded in this document (the Information) accept all responsibility and risk associated with the use of the Information and should seek professional advice in relation to dealings with property.

Despite Department of Natural Resources and Mines (DNRM)'s best efforts, DNRM makes no representations or warranties in relation to the Information, and, to the extent permitted by law, exclude or limit all warranties relating to correctness, accuracy, reliability, completeness or currency and all liability for any direct, indirect and consequential costs, losses, damages and expenses incurred in any way (including but not limited to that arising from negligence) in connection with any use of our reliance on the Information.

Copyright Western Downs Regional Council 2019

Date Generated: 1/05/2019

Revision 1.0

Geocentric Datum of Australia 1994 (GDA94)

Approx Scale @ A3: 1:200,000

