

WESTERN DOWNS

REGIONAL COUNCIL

Western Downs  
Regional Council

Planning Scheme

Extractive Industry (ATP)  
Overlay Map (OM-007[ATP])

Western Downs Regional Council  
(C) The State of Queensland  
Department of Natural Resources and Mines (DNRM) [2019]

DISCLAIMER: Users of the information recorded in this document (the Information) accept all responsibility and risk associated with the use of the Information and should seek professional advice in relation to dealings with property.

Despite Department of Natural Resources and Mines (DNRM)'s best efforts, DNRM makes no representations or warranties in relation to the Information, and, to the extent permitted by law, exclude or limit all warranties relating to correctness, accuracy, reliability, completeness or currency and all liability for any direct, indirect and consequential costs, losses, damages and expenses incurred in any way (including but not limited to that arising from negligence) in connection with any use of our reliance on the Information.

Copyright Western Downs Regional Council 2019

Date Generated: 30/04/2019

Revision 1.0

Geocentric Datum of Australia 1994 (GDA94)

20

0

20

40

60

Kilometers

Approx Scale @ A3: 1:1,000,000

OM - 007[ATP]



### Legend

 Authority to Prospect (ATP)

 Council Boundary

☐ Cadastre

Waterway

Western Downs Regional Council  
(C) The State of Queensland  
Department of Natural Resources and Mines (DNRM) [2019]

**DISCLAIMER:** Users of the information recorded in this document (the Information) accept all responsibility and risk associated with the use of the Information and should seek professional advice in relation to dealings with property.

Despite Department of Natural Resources and Mines (DNRN)'s best efforts, DNRN makes no representations or warranties in relation to the Information, and, to the extent permitted by law, exclude or limit all warranties relating to correctness, accuracy, reliability, completeness or currency and all liability for any direct, indirect and consequential costs, losses, damages and expenses incurred in any way (including but not limited to that arising from negligence) in connection with any use of our reliance on the Information.

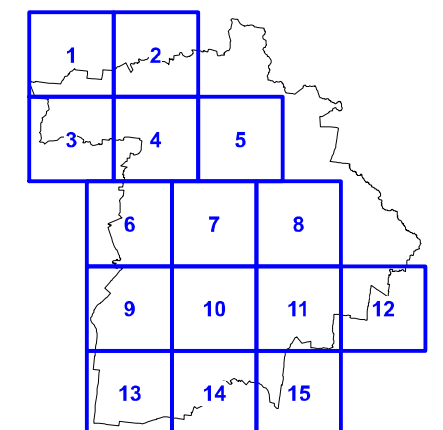
Copyright Western Downs Regional Council 2019

Date Generated: 30/04/2019

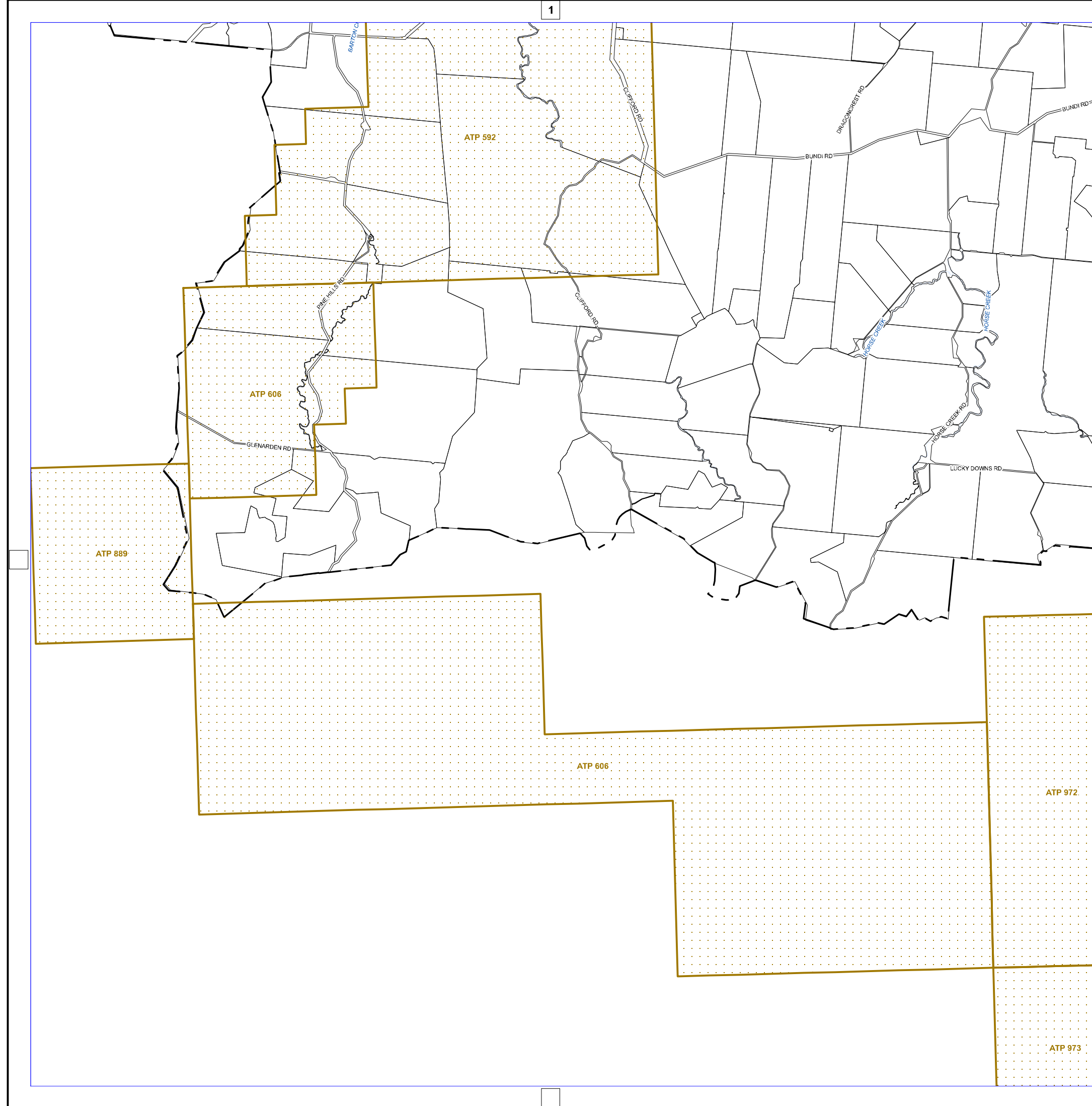
Revision 1.0

Geocentric Datum of Australia 1994 (GDA94)

Approx Scale @ A3: 1:200,000



OM - 007[ATP].02



### Legend

- 

Western Downs Regional Council  
(C) The State of Queensland  
Department of Natural Resources and Mines (DNRM) [2019]

DISCLAIMER: Users of the information recorded in this document (the Information) accept all responsibility and risk associated with the use of the Information and should seek professional advice in relation to dealings with property.

Despite Department of Natural Resources and Mines (DNRN)'s best efforts, DNRN makes no representations or warranties in relation to the Information, and, to the extent permitted by law, exclude or limit all warranties relating to correctness, accuracy, reliability, completeness or currency and all liability for any direct, indirect and consequential costs, losses, damages and expenses incurred in any way (including but not limited to that arising from negligence) in connection with any use of our reliance on the Information.

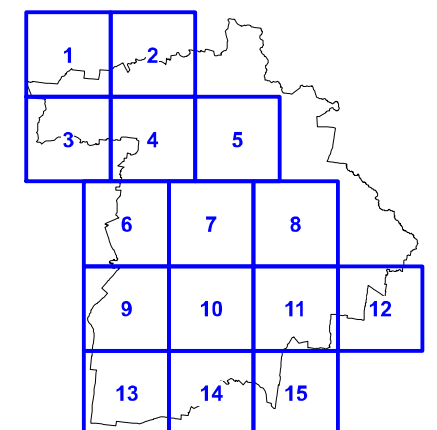
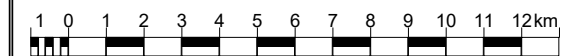
Copyright Western Downs Regional Council 2019

Date Generated: 30/04/2019

Revision 1.0

Geocentric Datum of Australia 1994 (GDA94)

Approx Scale @ A3: 1:200,000





**WESTERN DOWNS** REGIONAL COUNCIL

Western Downs Regional Council

Planning Scheme

Extractive Industry [ATP]  
Overlay Map (OM-007[ATP])

**Legend**

Authority to Prospect (ATP)

Council Boundary

Cadastre

Waterway

**Western Downs Regional Council**  
**(C) The State of Queensland**  
**Department of Natural Resources and Mines (DNRM) [2019]**

DISCLAIMER: Users of the information recorded in this document (the Information) accept all responsibility and risk associated with the use of the Information and should seek professional advice in relation to dealings with property.

Despite Department of Natural Resources and Mines (DNRM)'s best efforts, DNRM makes no representations or warranties in relation to the Information, and, to the extent permitted by law, exclude or limit all warranties relating to correctness, accuracy, reliability, completeness or currency and all liability for any direct, indirect and consequential costs, losses, damages and expenses incurred in any way (including but not limited to that arising from negligence) in connection with any use of our reliance on the Information.





Copyright Western Downs Regional Council 2019  
Date Generated: 30/04/2019  
Revision 1.0  
Geocentric Datum of Australia 1994 (GDA94)

Approx Scale @ A3: 1:200,000

OM - 007[ATP].04



**Legend**

-  Authority to Prospect (ATP)
-  Council Boundary
-  Cadastre
-  Waterway

Western Downs Regional Council  
(C) The State of Queensland  
Department of Natural Resources and Mines (DNRM) [2019]

DISCLAIMER: Users of the information recorded in this document (the Information) accept all responsibility and risk associated with the use of the Information and should seek professional advice in relation to dealings with property.

Despite Department of Natural Resources and Mines (DNRM)'s best efforts, DNRM makes no representations or warranties in relation to the Information, and, to the extent permitted by law, exclude or limit all warranties relating to correctness, accuracy, reliability, completeness or currency and all liability for any direct, indirect and consequential costs, losses, damages and expenses incurred in any way (including but not limited to that arising from negligence) in connection with any use of our reliance on the Information.

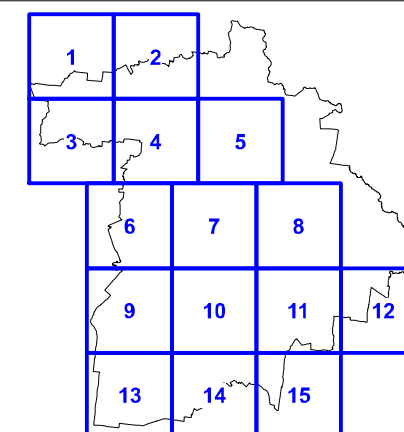
Copyright Western Downs Regional Council 2019

Date Generated: 30/04/2019

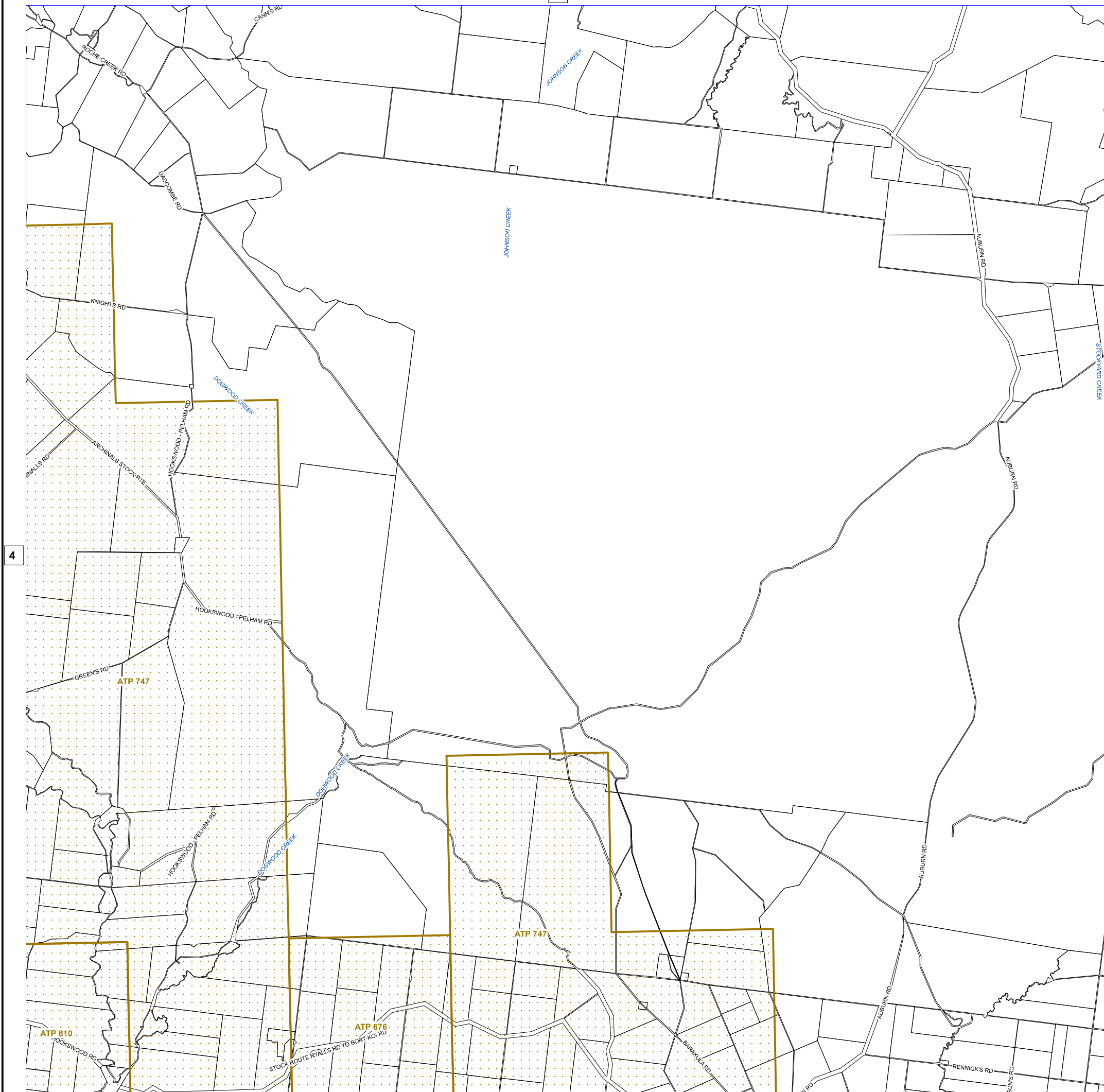
Revision 1.0

Geocentric Datum of Australia 1994 (GDA94)

Approx Scale @ A3: 1:200,000



OM - 007[ATP].05







**WESTERN DOWNS** REGIONAL COUNCIL

Western Downs Regional Council

Planning Scheme

Extractive Industry [ATP]  
Overlay Map (OM-007[ATP])

**Legend**

Authority to Prospect (ATP)

Council Boundary

Cadastre

Waterway

**Western Downs Regional Council**  
(C) The State of Queensland  
Department of Natural Resources and Mines (DNRM) [2019]

DISCLAIMER: Users of the information recorded in this document (the Information) accept all responsibility and risk associated with the use of the Information and should seek professional advice in relation to dealings with property.

Despite Department of Natural Resources and Mines (DNRM)'s best efforts, DNRM makes no representations or warranties in relation to the Information, and, to the extent permitted by law, exclude or limit all warranties relating to correctness, accuracy, reliability, completeness or currency and all liability for any direct, indirect and consequential costs, losses, damages and expenses incurred in any way (including but not limited to that arising from negligence) in connection with any use of our reliance on the Information.

Copyright Western Downs Regional Council 2019  
Date Generated: 30/04/2019  
Revision 1.0  
Geocentric Datum of Australia 1994 (GDA94)


Approx Scale @ A3: 1:200,000

OM - 007[ATP].07




**Legend**

 Authority to Prospect (ATP)

 Council Boundary

 Cadastre

 Waterway

Western Downs Regional Council  
(C) The State of Queensland  
Department of Natural Resources and Mines (DNRM) [2019]

DISCLAIMER: Users of the information recorded in this document (the Information) accept all responsibility and risk associated with the use of the Information and should seek professional advice in relation to dealings with property.

Despite Department of Natural Resources and Mines (DNRM)'s best efforts, DNRM makes no representations or warranties in relation to the Information, and, to the extent permitted by law, exclude or limit all warranties relating to correctness, accuracy, reliability, completeness or currency and all liability for any direct, indirect and consequential costs, losses, damages and expenses incurred in any way (including but not limited to that arising from negligence) in connection with any use of our reliance on the Information.

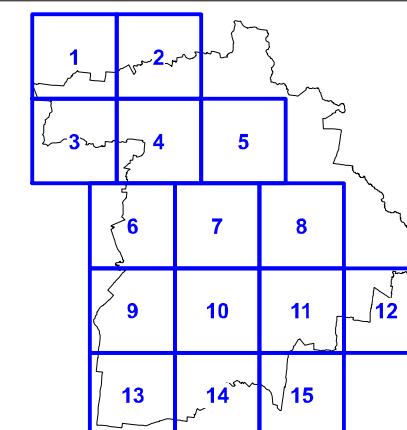
Copyright Western Downs Regional Council 2019

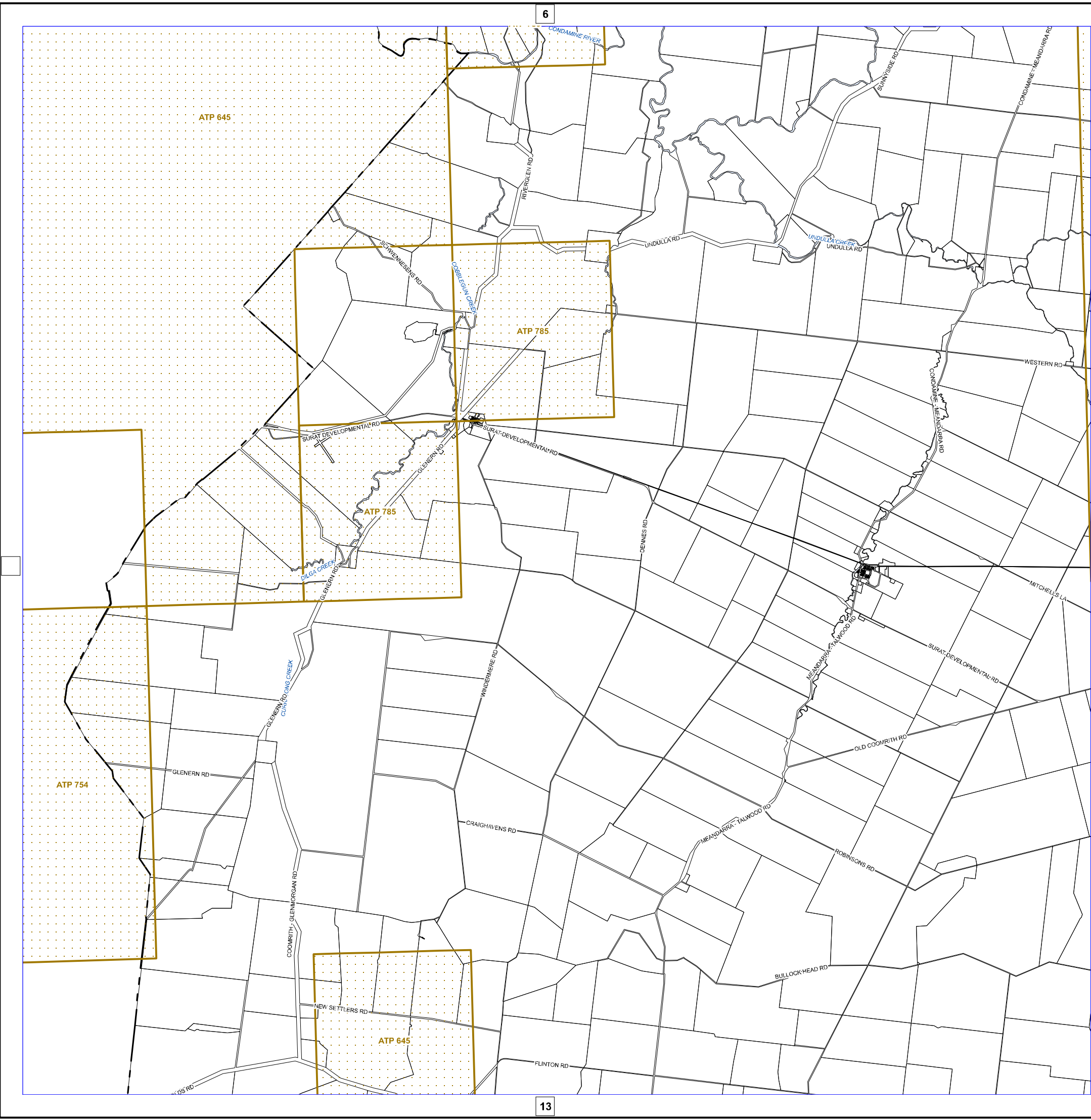
Date Generated: 30/04/2019

Revision 1.0





Geocentric Datum of Australia 1994 (GDA94)

Approx Scale @ A3: 1:200,000





**Legend**

-  Authority to Prospect (ATP)
-  Council Boundary
-  Cadastre
-  Waterway

Western Downs Regional Council  
(C) The State of Queensland  
Department of Natural Resources and Mines (DNRM) [2019]

DISCLAIMER: Users of the information recorded in this document (the Information) accept all responsibility and risk associated with the use of the Information and should seek professional advice in relation to dealings with property.

Despite Department of Natural Resources and Mines (DNRM)'s best efforts, DNRM makes no representations or warranties in relation to the Information, and, to the extent permitted by law, exclude or limit all warranties relating to correctness, accuracy, reliability, completeness or currency and all liability for any direct, indirect and consequential costs, losses, damages and expenses incurred in any way (including but not limited to that arising from negligence) in connection with any use of our reliance on the Information.

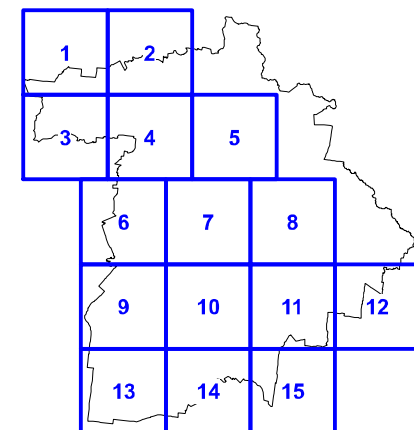
Copyright Western Downs Regional Council 2019

Date Generated: 30/04/2019

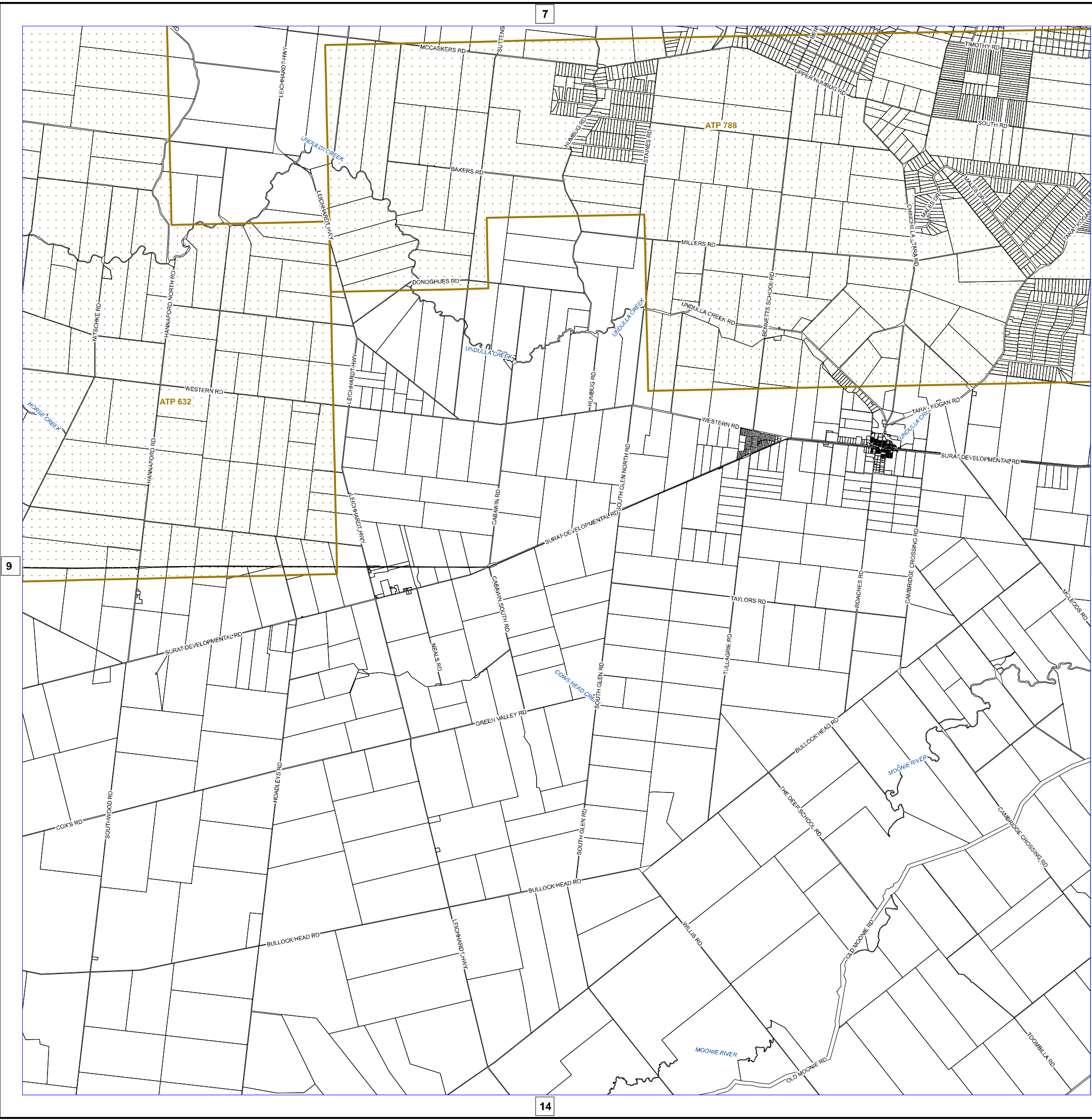
Revision 1.0

Geocentric Datum of Australia 1994 (GDA94)

Approx Scale @ A3: 1:200,000







**WESTERN DOWNS** REGIONAL COUNCIL

Western Downs  
Regional Council  
Planning Scheme  
Extractive Industry [ATP]  
Overlay Map (OM-007[ATP])

**Legend**

Authority to Prospect (ATP)

Council Boundary

Cadastre

Waterway

**Western Downs Regional Council  
(C) The State of Queensland  
Department of Natural Resources and Mines (DNRM) [2019]**

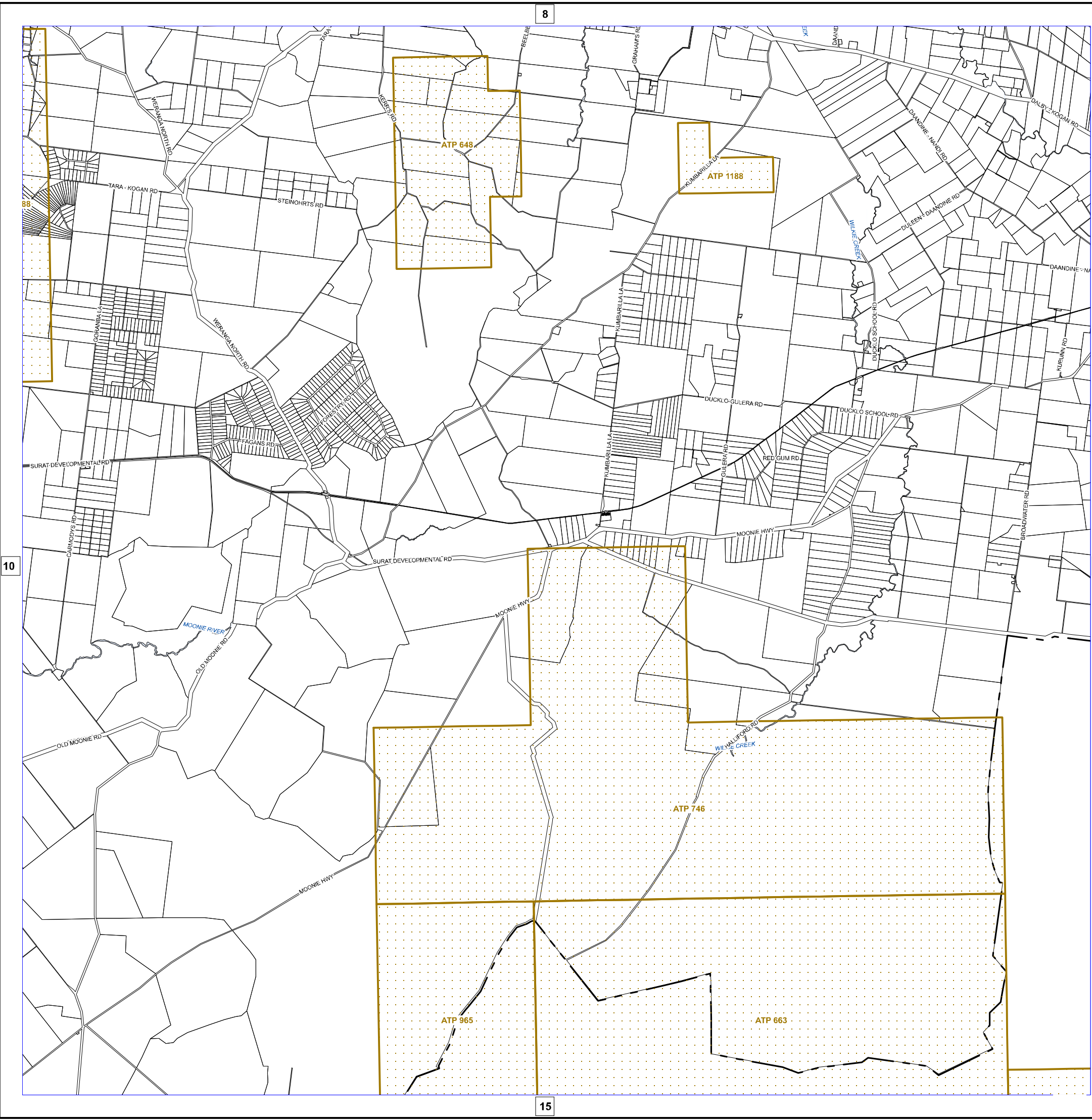
DISCLAIMER: Users of the information recorded in this document (the Information) accept all responsibility and risk associated with the use of the Information and should seek professional advice in relation to dealings with property.

Despite Department of Natural Resources and Mines (DNRM)'s best efforts, DNRM makes no representations or warranties in relation to the Information, and, to the extent permitted by law, exclude or limit all warranties relating to correctness, accuracy, reliability, completeness or currency and all liability for any direct, indirect and consequential costs, losses, damages and expenses incurred in any way (including but not limited to that arising from negligence) in connection with any use of our reliance on the Information.

Copyright Western Downs Regional Council 2019  
Date Generated: 30/04/2019  
Revision 1.0  
Geocentric Datum of Australia 1994 (GDA94)

Approx Scale @ A3: 1:200,000

OM - 007[ATP].10



**WESTERN DOWNS** REGIONAL COUNCIL

Western Downs Regional Council

Planning Scheme

Extractive Industry [ATP]  
Overlay Map (OM-007[ATP])

**Legend**

Authority to Prospect (ATP)

Council Boundary

Cadastre

Waterway

Western Downs Regional Council  
(C) The State of Queensland  
Department of Natural Resources and Mines (DNRM) [2019]

DISCLAIMER: Users of the information recorded in this document (the Information) accept all responsibility and risk associated with the use of the Information and should seek professional advice in relation to dealings with property.

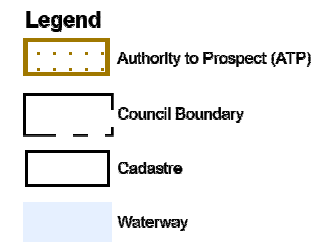
Despite Department of Natural Resources and Mines (DNRM)'s best efforts, DNRM makes no representations or warranties in relation to the Information, and, to the extent permitted by law, exclude or limit all warranties relating to correctness, accuracy, reliability, completeness or currency and all liability for any direct, indirect and consequential costs, losses, damages and expenses incurred in any way (including but not limited to that arising from negligence) in connection with any use of our reliance on the Information.

Copyright Western Downs Regional Council 2019  
Date Generated: 30/04/2019  
Revision 1.0  
Geocentric Datum of Australia 1994 (GDA94)

Approx Scale @ A3: 1:200,000

OM - 007[ATP].11





Western Downs Regional Council  
(C) The State of Queensland  
Department of Natural Resources and Mines (DNRM) [2019]

DISCLAIMER: Users of the information recorded in this document (the Information) accept all responsibility and risk associated with the use of the Information and should seek professional advice in relation to dealings with property.

Despite Department of Natural Resources and Mines (DNRM)'s best efforts, DNRM makes no representations or warranties in relation to the Information, and, to the extent permitted by law, exclude or limit all warranties relating to correctness, accuracy, reliability, completeness or currency and all liability for any direct, indirect and consequential costs, losses, damages and expenses incurred in any way (including but not limited to that arising from negligence) in connection with any use of our reliance on the Information.

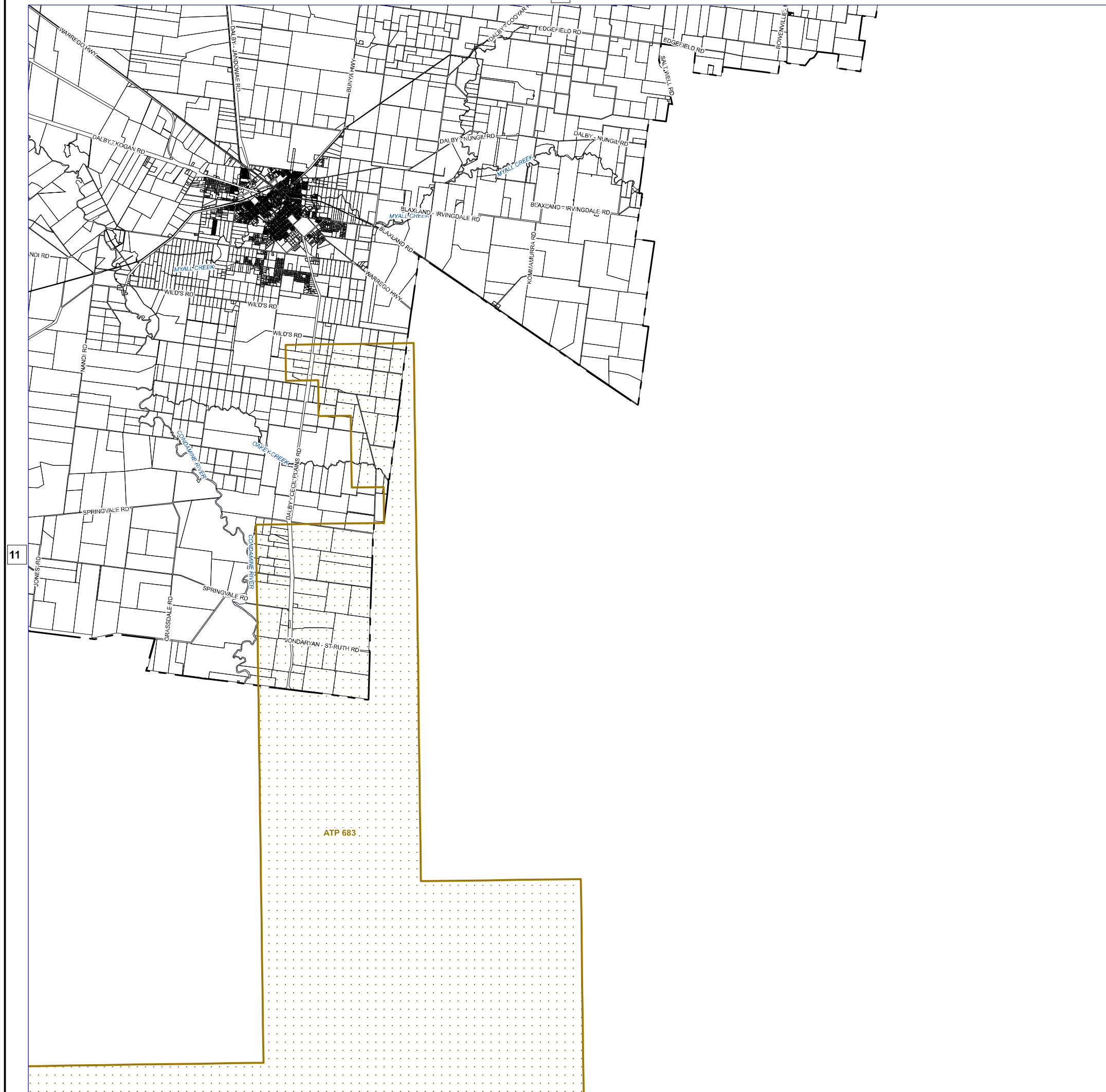
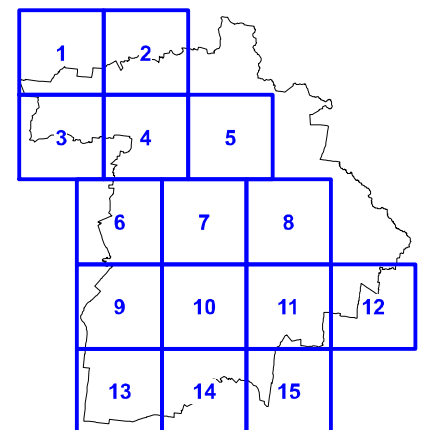
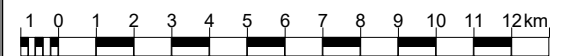
Copyright Western Downs Regional Council 2019

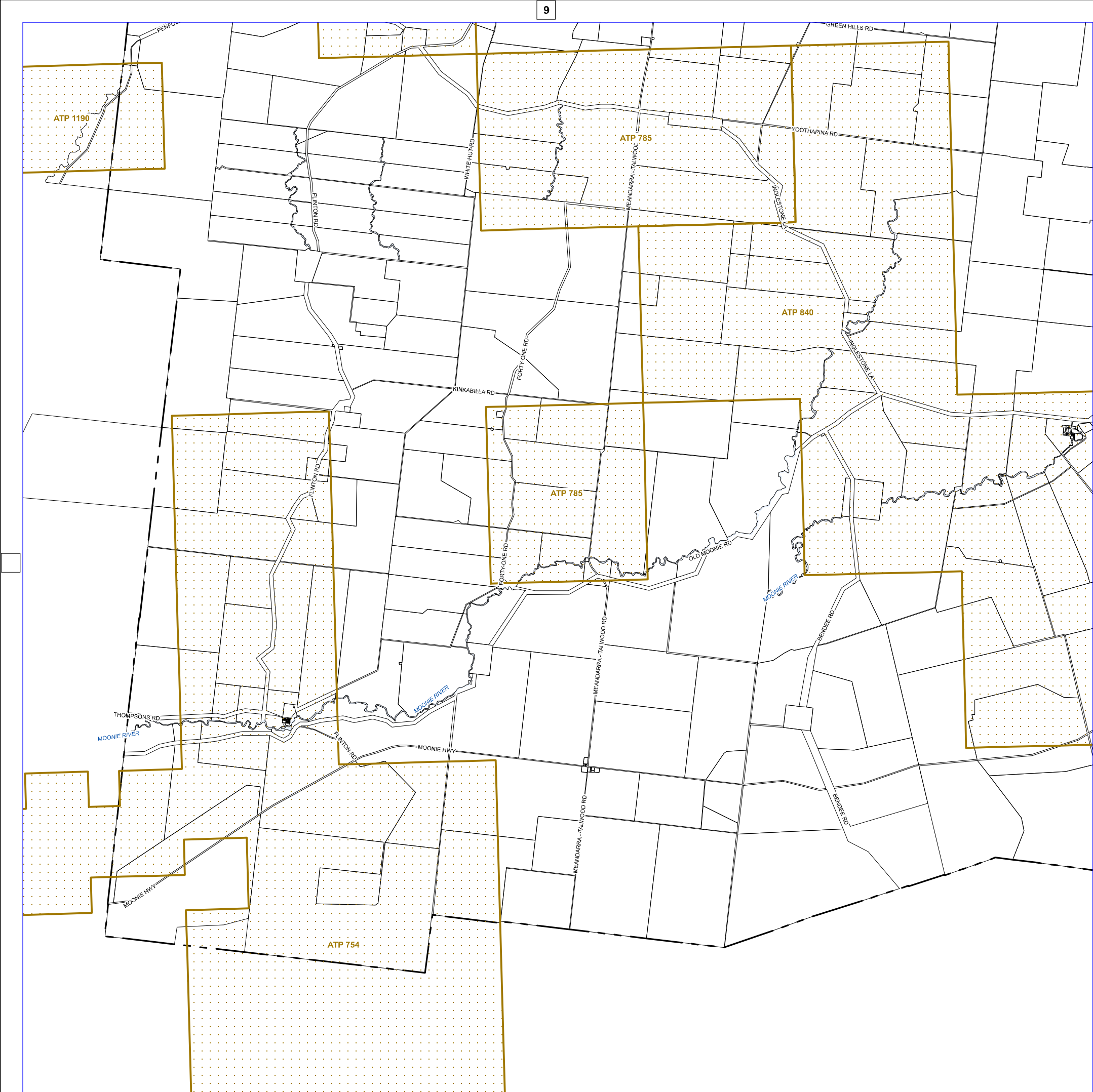
Date Generated: 30/04/2019

Revision 1.0

Geocentric Datum of Australia 1994 (GDA94)

Approx Scale @ A3: 1:200,000





**WESTERN DOWNS** REGIONAL COUNCIL

Western Downs  
Regional Council

Planning Scheme

Extractive Industry [ATP]  
Overlay Map (OM-007[ATP])

**Legend**

Authority to Prospect (ATP)

Council Boundary

Cadastre

Waterway

Western Downs Regional Council  
(C) The State of Queensland  
Department of Natural Resources and Mines (DNRM) [2019]

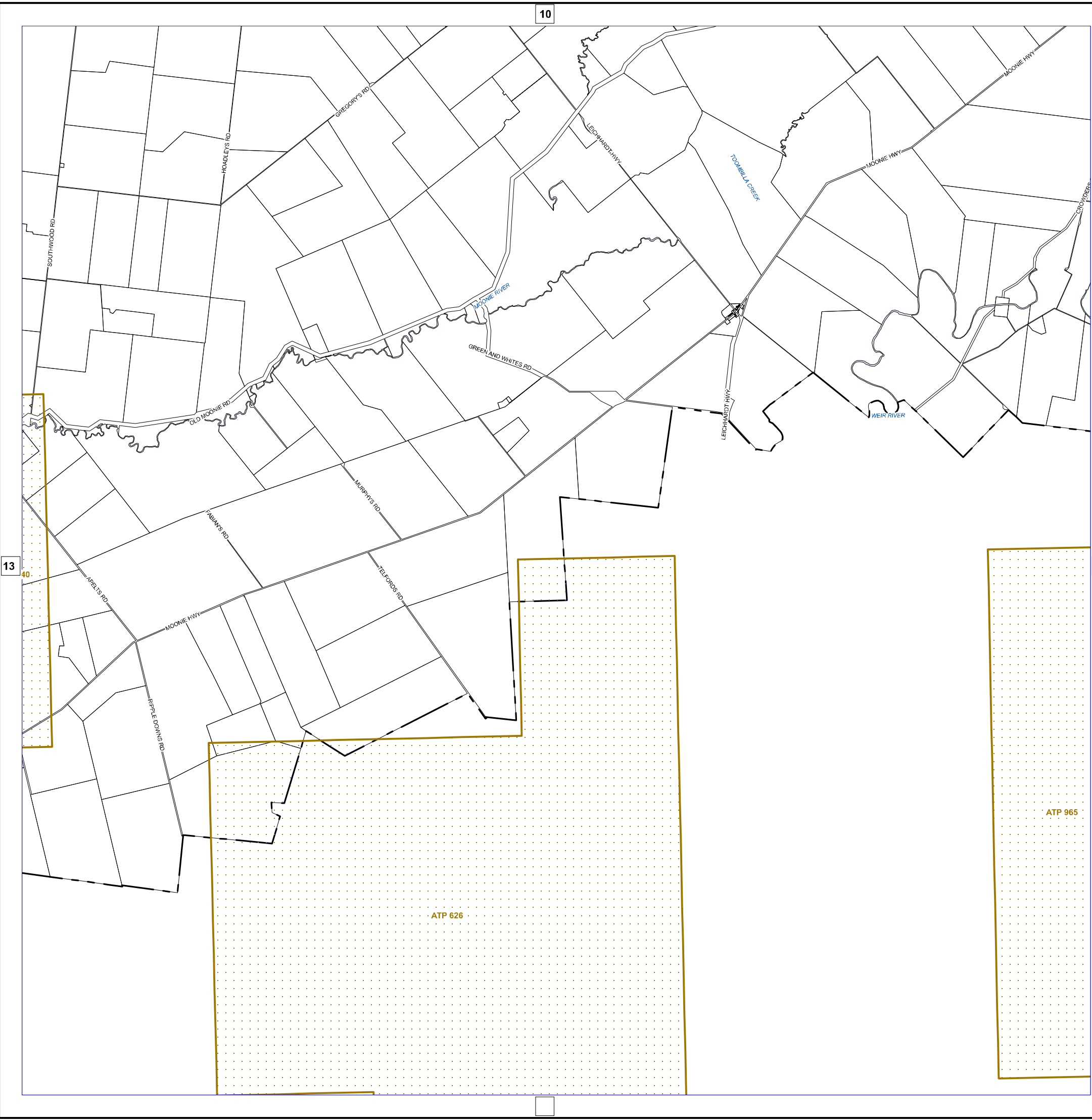
DISCLAIMER: Users of the information recorded in this document (the Information) accept all responsibility and risk associated with the use of the Information and should seek professional advice in relation to dealings with property.

Despite Department of Natural Resources and Mines (DNRM)'s best efforts, DNRM makes no representations or warranties in relation to the Information, and, to the extent permitted by law, exclude or limit all warranties relating to correctness, accuracy, reliability, completeness or currency and all liability for any direct, indirect and consequential costs, losses, damages and expenses incurred in any way (including but not limited to that arising from negligence) in connection with any use of our reliance on the Information.

Copyright Western Downs Regional Council 2019  
Date Generated: 30/04/2019  
Revision 1.0  
Geocentric Datum of Australia 1994 (GDA94)

Approx Scale @ A3: 1:200,000

OM - 007[ATP].13



**WESTERN DOWNS** REGIONAL COUNCIL

Western Downs Regional Council

Planning Scheme

Extractive Industry [ATP]  
Overlay Map (OM-007[ATP])

**Legend**

Authority to Prospect (ATP)

Council Boundary

Cadastre

Waterway

Western Downs Regional Council  
(C) The State of Queensland  
Department of Natural Resources and Mines (DNRM) [2019]

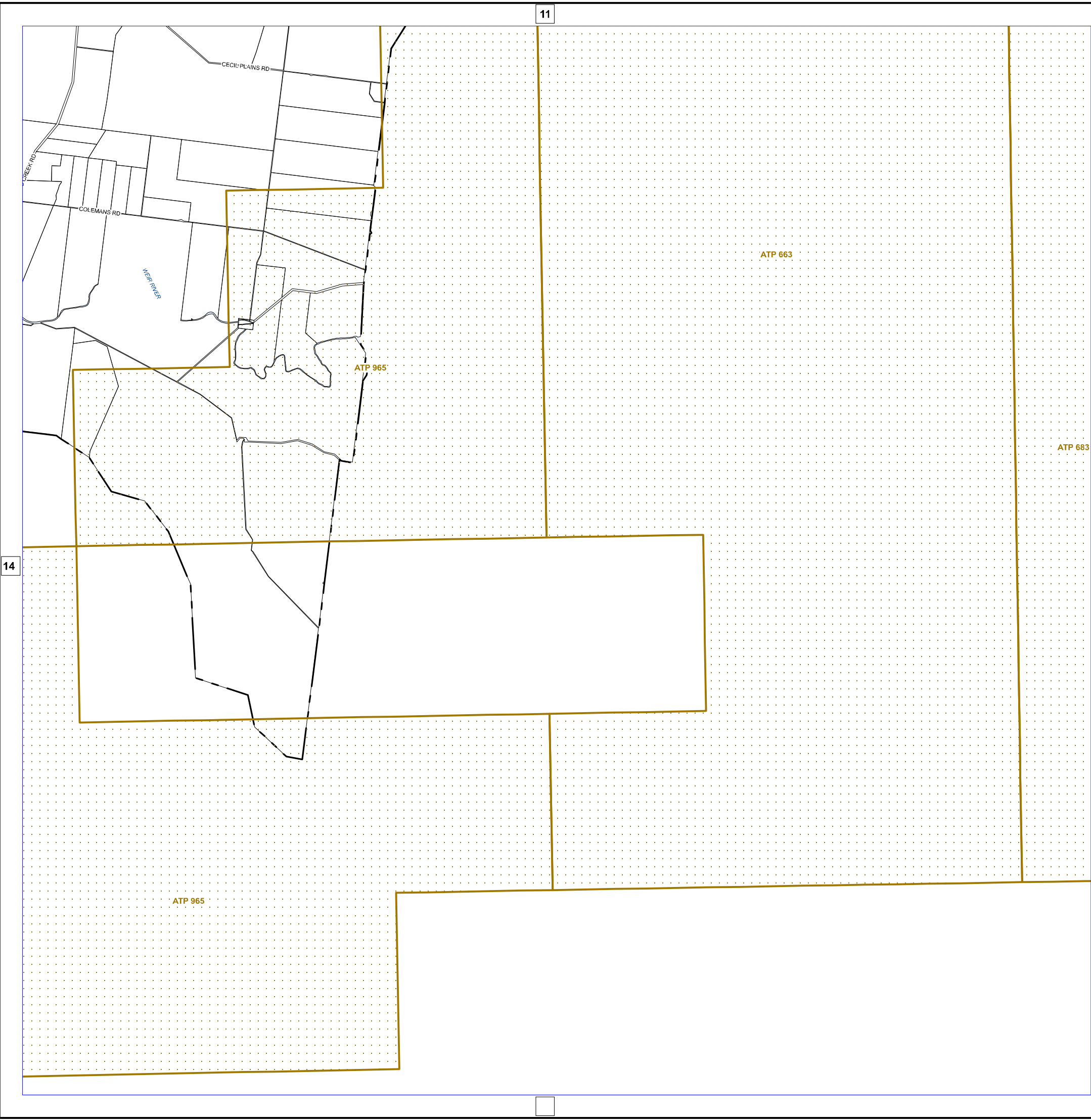
DISCLAIMER: Users of the information recorded in this document (the Information) accept all responsibility and risk associated with the use of the Information and should seek professional advice in relation to dealings with property.

Despite Department of Natural Resources and Mines (DNRM)'s best efforts, DNRM makes no representations or warranties in relation to the Information, and, to the extent permitted by law, exclude or limit all warranties relating to correctness, accuracy, reliability, completeness or currency and all liability for any direct, indirect and consequential costs, losses, damages and expenses incurred in any way (including but not limited to that arising from negligence) in connection with any use of our reliance on the Information.

Copyright Western Downs Regional Council 2019  
Date Generated: 30/04/2019  
Revision 1.0  
Geocentric Datum of Australia 1994 (GDA94)

Approx Scale @ A3: 1:200,000

OM - 007[ATP].14



**WESTERN DOWNS** REGIONAL COUNCIL

Western Downs Regional Council

Planning Scheme

Extractive Industry [ATP]  
Overlay Map (OM-007[ATP])

**Legend**

Authority to Prospect (ATP)

Council Boundary

Cadastre

Waterway

Western Downs Regional Council  
(C) The State of Queensland  
Department of Natural Resources and Mines (DNRM) [2019]

DISCLAIMER: Users of the information recorded in this document (the Information) accept all responsibility and risk associated with the use of the Information and should seek professional advice in relation to dealings with property.

Despite Department of Natural Resources and Mines (DNRM)'s best efforts, DNRM makes no representations or warranties in relation to the Information, and, to the extent permitted by law, exclude or limit all warranties relating to correctness, accuracy, reliability, completeness or currency and all liability for any direct, indirect and consequential costs, losses, damages and expenses incurred in any way (including but not limited to that arising from negligence) in connection with any use of our reliance on the Information.

Copyright Western Downs Regional Council 2019  
Date Generated: 30/04/2019  
Revision 1.0  
Geocentric Datum of Australia 1994 (GDA94)

Approx Scale @ A3: 1:200,000

OM - 007[ATP].15