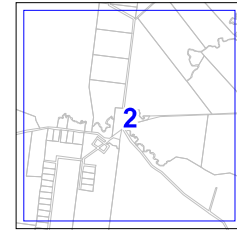
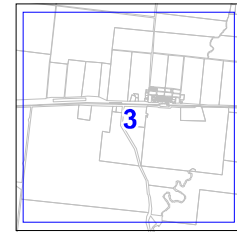




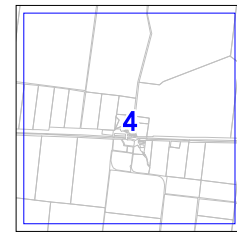
Wandoan



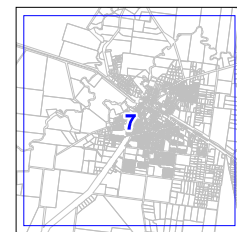
Dulacca



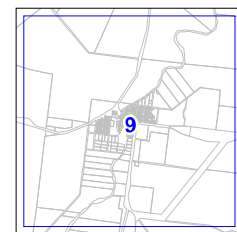
Drillham



Miles



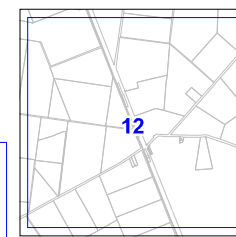
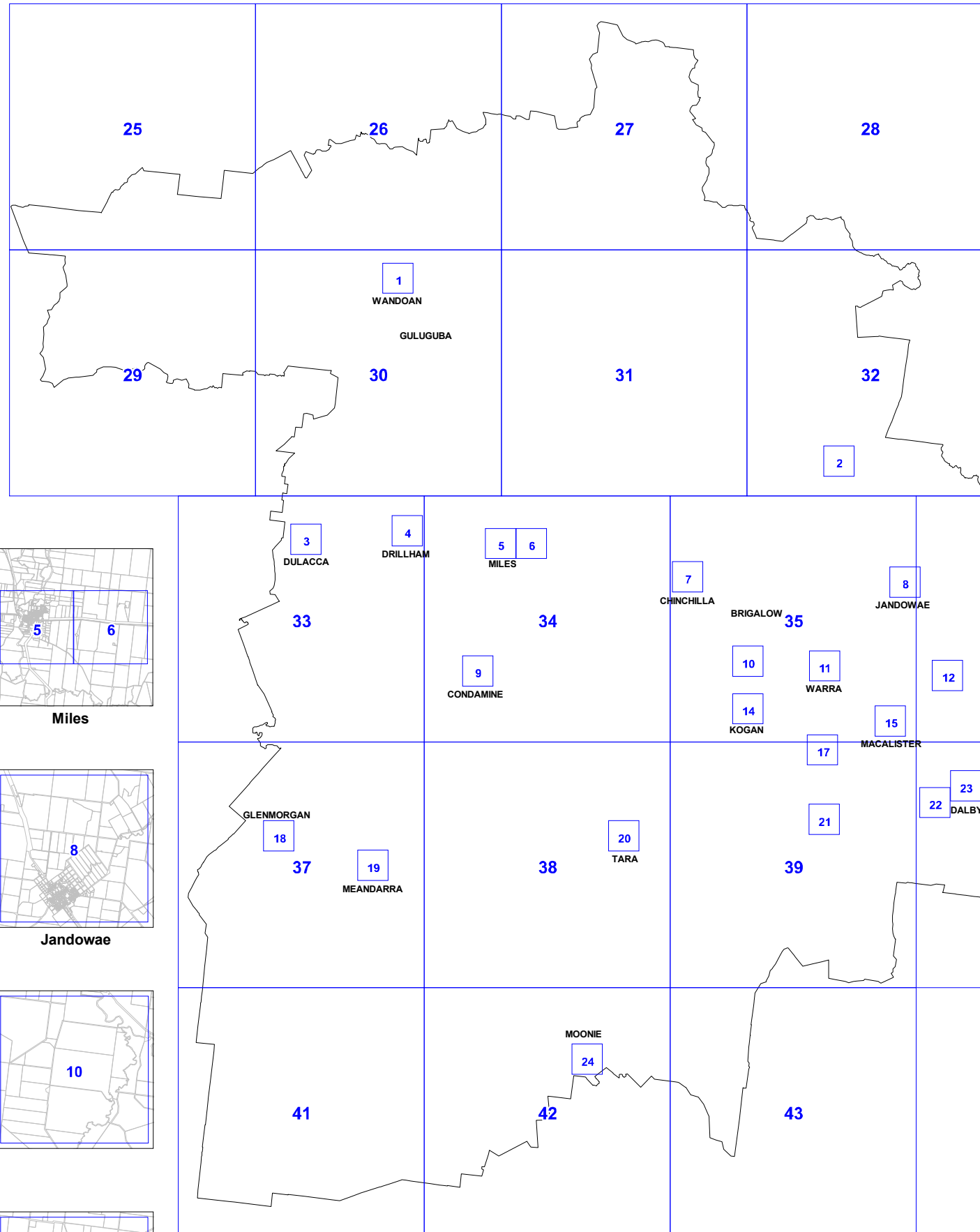
Chinchilla



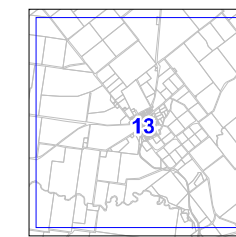
Condamine



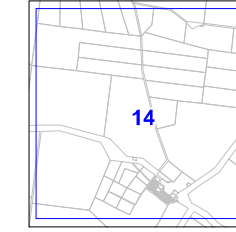
Warra



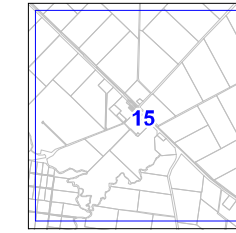
Jimbour



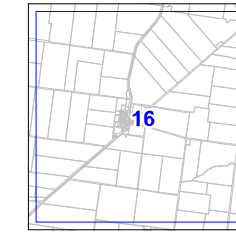
Bell



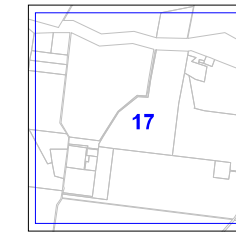
Kogan



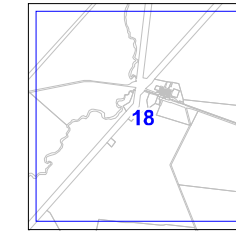
Macalister



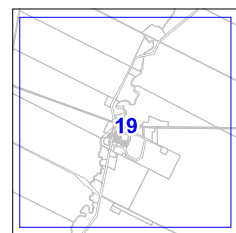
Kaimkillenbun



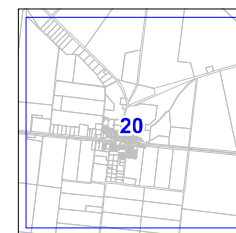
Glenmorgan



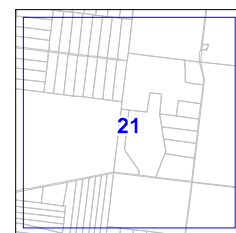
Dalby



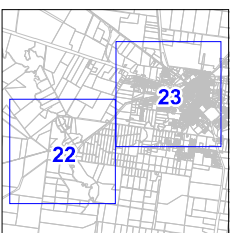
Meandarra



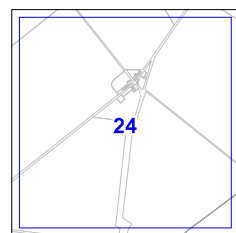
Tara



Dalby



Dalby



Moonie

Western Downs Regional Council
(C) The State of Queensland
Department of Natural Resources and Mines (DNRM) [2019]

DISCLAIMER: Users of the information recorded in this document (the Information) accept all responsibility and risk associated with the use of the Information and should seek professional advice in relation to dealings with property.

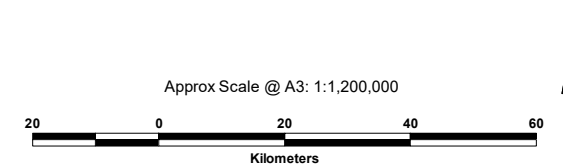
Despite Department of Natural Resources and Mines (DNRM)'s best efforts, DNRM makes no representations or warranties in relation to the Information, and, to the extent permitted by law, exclude or limit all warranties relating to correctness, accuracy, reliability, completeness or currency and all liability for any direct, indirect and consequential costs, losses, damages and expenses incurred in any way (including but not limited to that arising from negligence) in connection with any use of our reliance on the Information.

Copyright Western Downs Regional Council 2019

Date Generated: 13/08/2019

Revision 1.0

Geocentric Datum of Australia 1994 (GDA94)





Legend

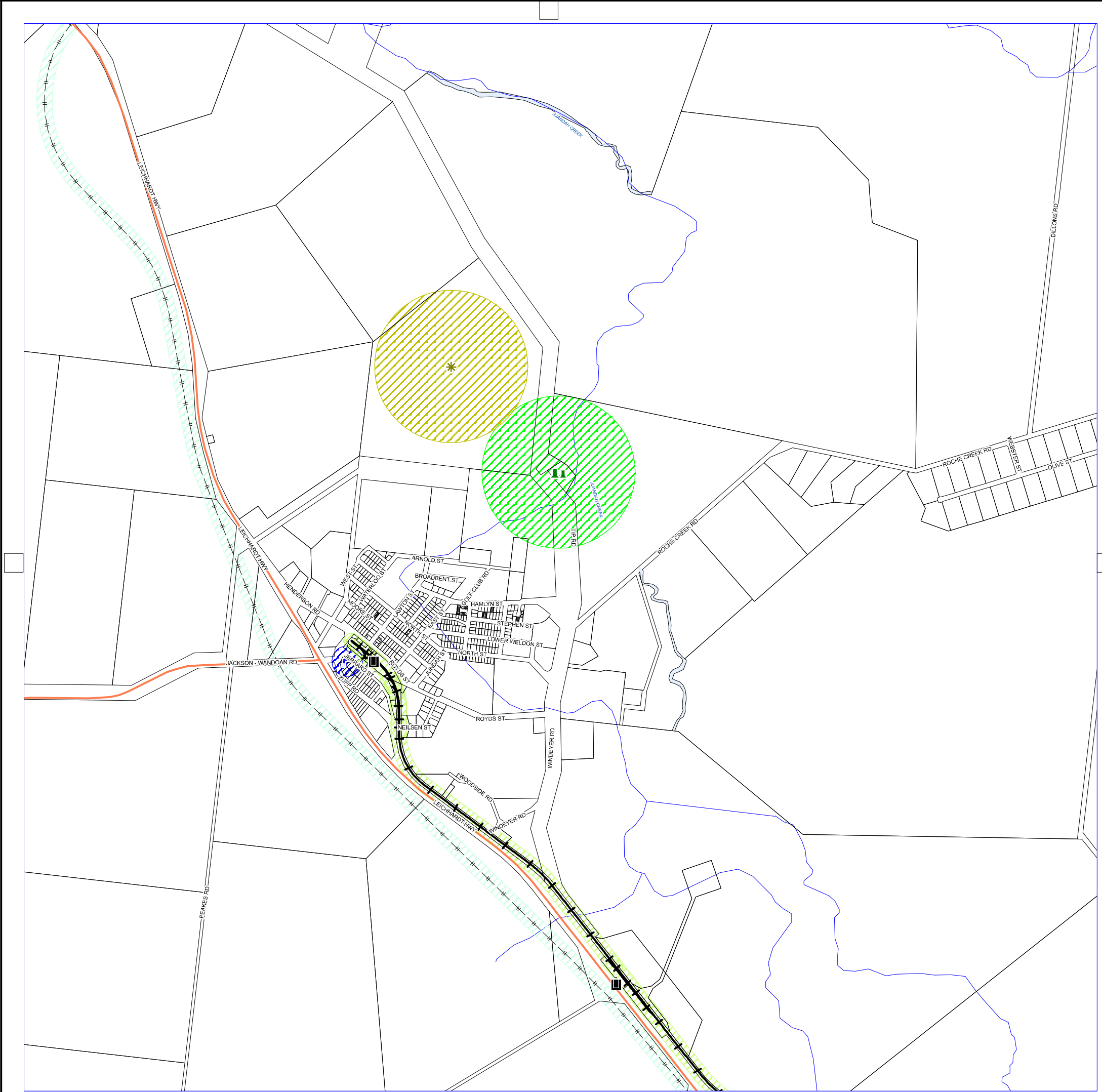
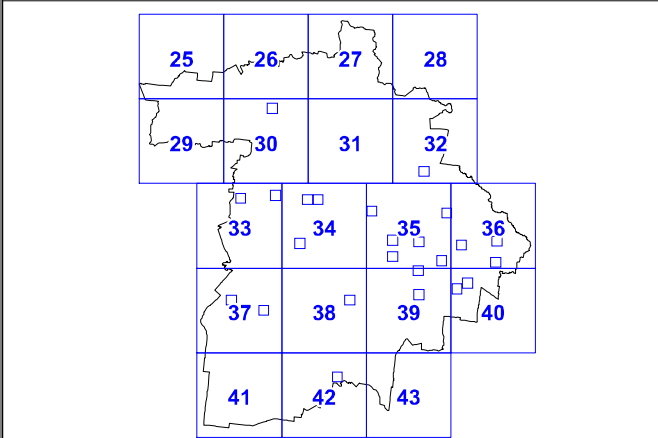
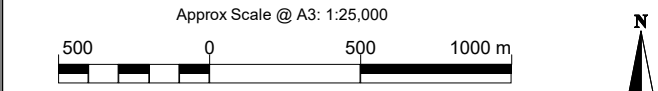
Sewage Treatment Plant	Gas Pipeline
Sewage Treatment Plant Buffer	Petroleum Pipeline
Water Treatment Plant	Water Pipeline
Water Treatment Plant Buffer	Gas Pipeline Buffer
Waste Station	Petroleum Pipeline Buffer
Waste Station Buffer	Water Pipeline Buffer
Power Station	Cadastre
Power Station Buffer	Council Boundary
Substation	Waterway
High Voltage Electricity Line	
Major Electricity Infrastructure	
High Voltage Electricity Buffer	
Major Electricity Infrastructure Transmission Corridor	
Railway Station	
Future Railway	
Future Railway Buffer	
Railway	
Railway Buffer	
Highway/Main Road	

Western Downs Regional Council
(C) The State of Queensland
Department of Natural Resources and Mines (DNRM) [2019]

DISCLAIMER: Users of the information recorded in this document (the Information) accept all responsibility and risk associated with the use of the Information and should seek professional advice in relation to dealings with property.

Despite Department of Natural Resources and Mines (DNRM)'s best efforts, DNRM makes no representations or warranties in relation to the information, and, to the extent permitted by law, exclude or limit all warranties relating to correctness, accuracy, reliability, completeness or currency and all liability for any direct, indirect and consequential costs, losses, damages and expenses incurred in any way (including but not limited to that arising from negligence) in connection with any use of our reliance on the Information.

Copyright Western Downs Regional Council 2019
Date Generated: 13/08/2019
Revision 1.0
Geocentric Datum of Australia 1994 (GDA94)





Legend

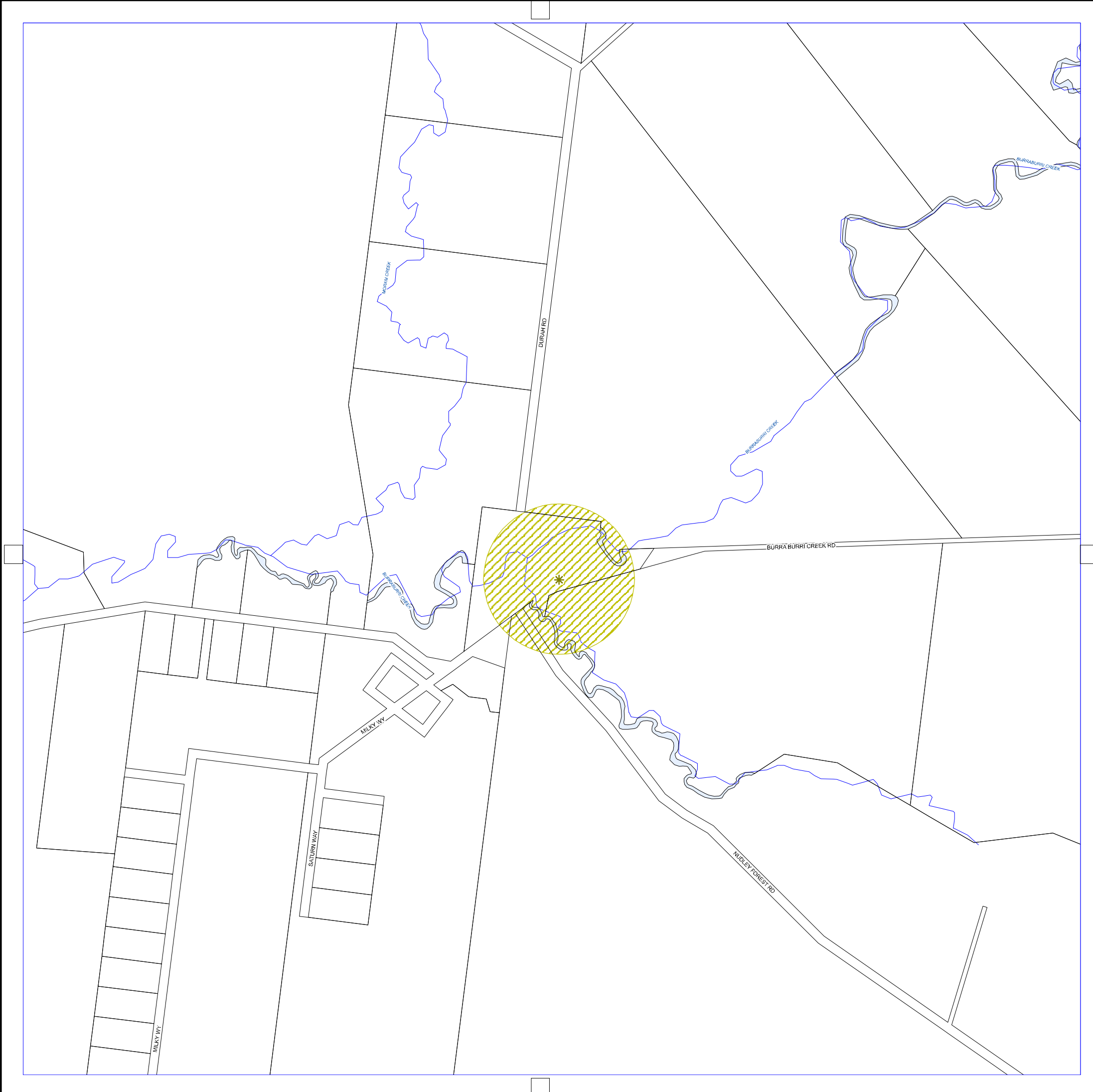
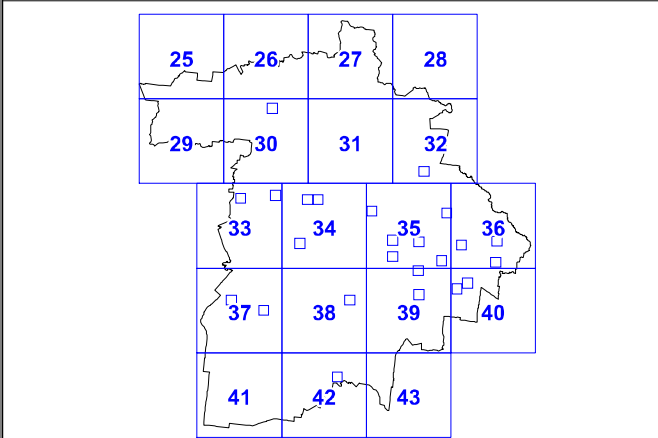
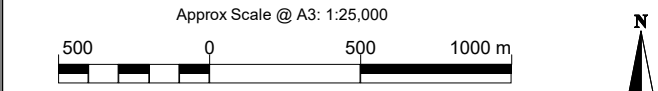
Sewage Treatment Plant	Gas Pipeline
Sewage Treatment Plant Buffer	Petroleum Pipeline
Water Treatment Plant	Water Pipeline
Water Treatment Plant Buffer	Gas Pipeline Buffer
Waste Station	Petroleum Pipeline Buffer
Waste Station Buffer	Water Pipeline Buffer
Electricity Infrastructure	General Information
Power Station	Cadastre
Power Station Buffer	Council Boundary
Substation	Waterway
High Voltage Electricity Line	
Major Electricity Infrastructure High Voltage Electricity Buffer	
Major Electricity Infrastructure Transmission Corridor	
Transport Infrastructure	
Railway Station	
Future Railway	
Future Railway Buffer	
Railway	
Railway Buffer	
Highway/Main Road	

Western Downs Regional Council
(C) The State of Queensland
Department of Natural Resources and Mines (DNRM) [2019]

DISCLAIMER: Users of the information recorded in this document (the Information) accept all responsibility and risk associated with the use of the Information and should seek professional advice in relation to dealings with property.

Despite Department of Natural Resources and Mines (DNRM)'s best efforts, DNRM makes no representations or warranties in relation to the Information, and, to the extent permitted by law, exclude or limit all warranties relating to correctness, accuracy, reliability, completeness or currency and all liability for any direct, indirect and consequential costs, losses, damages and expenses incurred in any way (including but not limited to that arising from negligence) in connection with any use of our reliance on the Information.

Copyright Western Downs Regional Council 2019
Date Generated: 13/08/2019
Revision 1.0
Geocentric Datum of Australia 1994 (GDA94)





Legend

Council Facilities

- Sewage Treatment Plant
- Sewage Treatment Plant Buffer
- Water Treatment Plant
- Water Treatment Plant Buffer
- Waste Station
- Waste Station Buffer
- Power Station
- Power Station Buffer
- Substation
- High Voltage Electricity Line
- Major Electricity Infrastructure High Voltage Electricity Buffer
- Major Electricity Infrastructure Transmission Corridor

Pipeline Infrastructure

- Gas Pipeline
- Petroleum Pipeline
- Water Pipeline
- Gas Pipeline Buffer
- Petroleum Pipeline Buffer
- Water Pipeline Buffer

General Information

- Cadastre
- Council Boundary
- Waterway

Electricity Infrastructure

- Power Station
- Power Station Buffer
- Substation
- High Voltage Electricity Line
- Major Electricity Infrastructure High Voltage Electricity Buffer
- Major Electricity Infrastructure Transmission Corridor

Transport Infrastructure

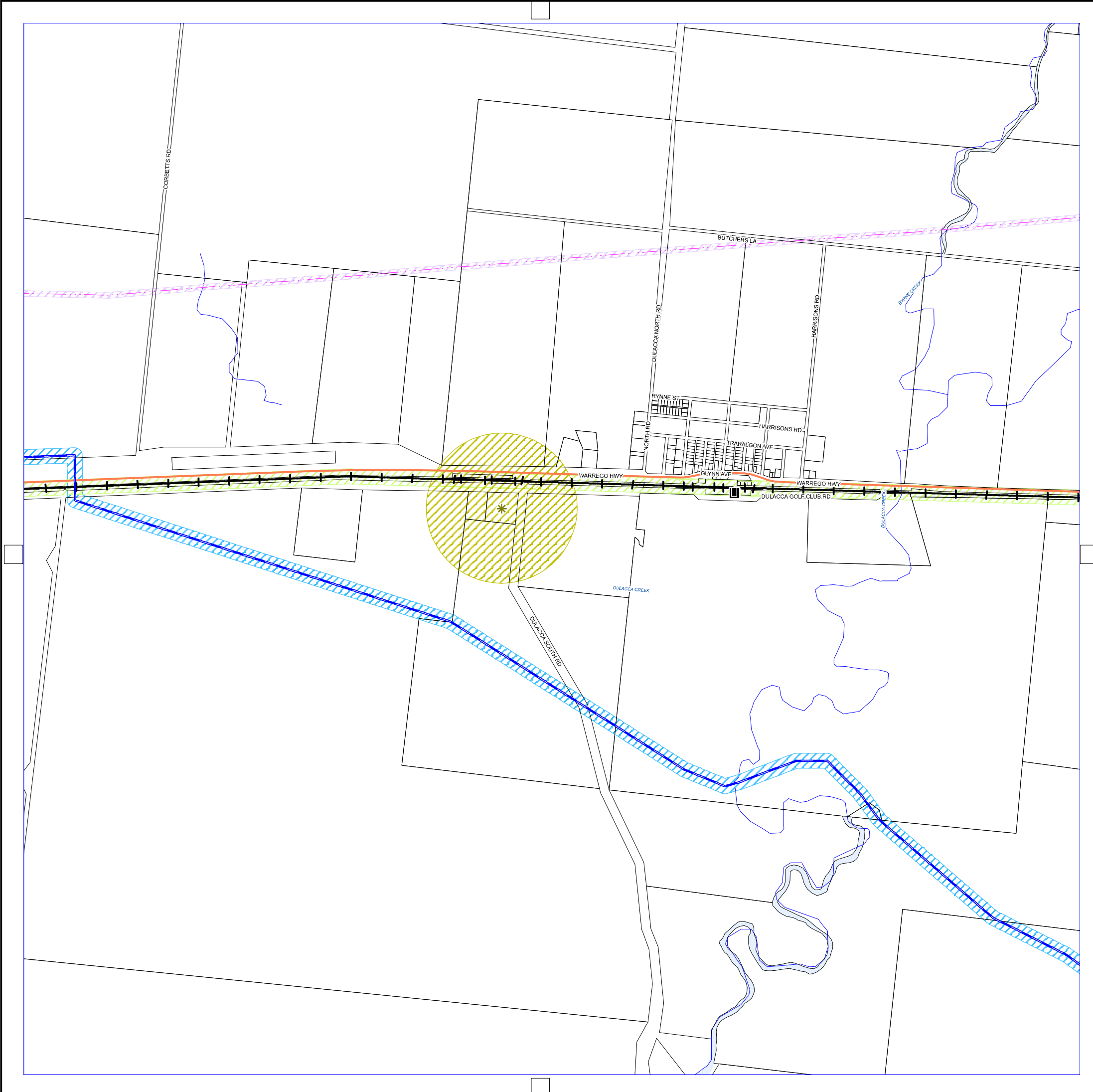
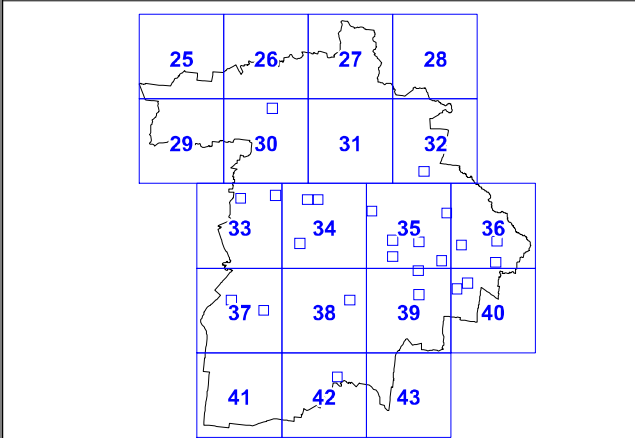
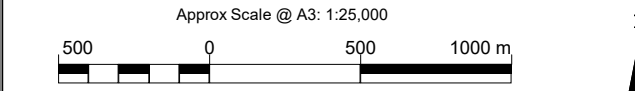
- Railway Station
- Future Railway
- Future Railway Buffer
- Railway
- Railway Buffer
- Highway/Main Road

Western Downs Regional Council
(C) The State of Queensland
Department of Natural Resources and Mines (DNRM) [2019]

DISCLAIMER: Users of the information recorded in this document (the Information) accept all responsibility and risk associated with the use of the Information and should seek professional advice in relation to dealings with property.

Despite Department of Natural Resources and Mines (DNRM)'s best efforts, DNRM makes no representations or warranties in relation to the Information, and, to the extent permitted by law, exclude or limit all warranties relating to correctness, accuracy, reliability, completeness or currency and all liability for any direct, indirect and consequential costs, losses, damages and expenses incurred in any way (including but not limited to that arising from negligence) in connection with any use of our reliance on the Information.

Copyright Western Downs Regional Council 2019
Date Generated: 13/08/2019
Revision 1.0
Geocentric Datum of Australia 1994 (GDA94)



Legend

Council Facilities

- Sewage Treatment Plant
- Sewage Treatment Plant Buffer
- Water Treatment Plant
- Water Treatment Plant Buffer
- Waste Station
- Waste Station Buffer
- Power Station
- Power Station Buffer
- Substation
- High Voltage Electricity Line
- Major Electricity Infrastructure High Voltage Electricity Buffer
- Major Electricity Infrastructure Transmission Corridor

Pipeline Infrastructure

- Gas Pipeline
- Petroleum Pipeline
- Water Pipeline
- Gas Pipeline Buffer
- Petroleum Pipeline Buffer
- Water Pipeline Buffer

General Information

- Cadastre
- Council Boundary
- Waterway

Electricity Infrastructure

- Power Station
- Power Station Buffer
- Substation
- High Voltage Electricity Line
- Major Electricity Infrastructure High Voltage Electricity Buffer
- Major Electricity Infrastructure Transmission Corridor

Transport Infrastructure

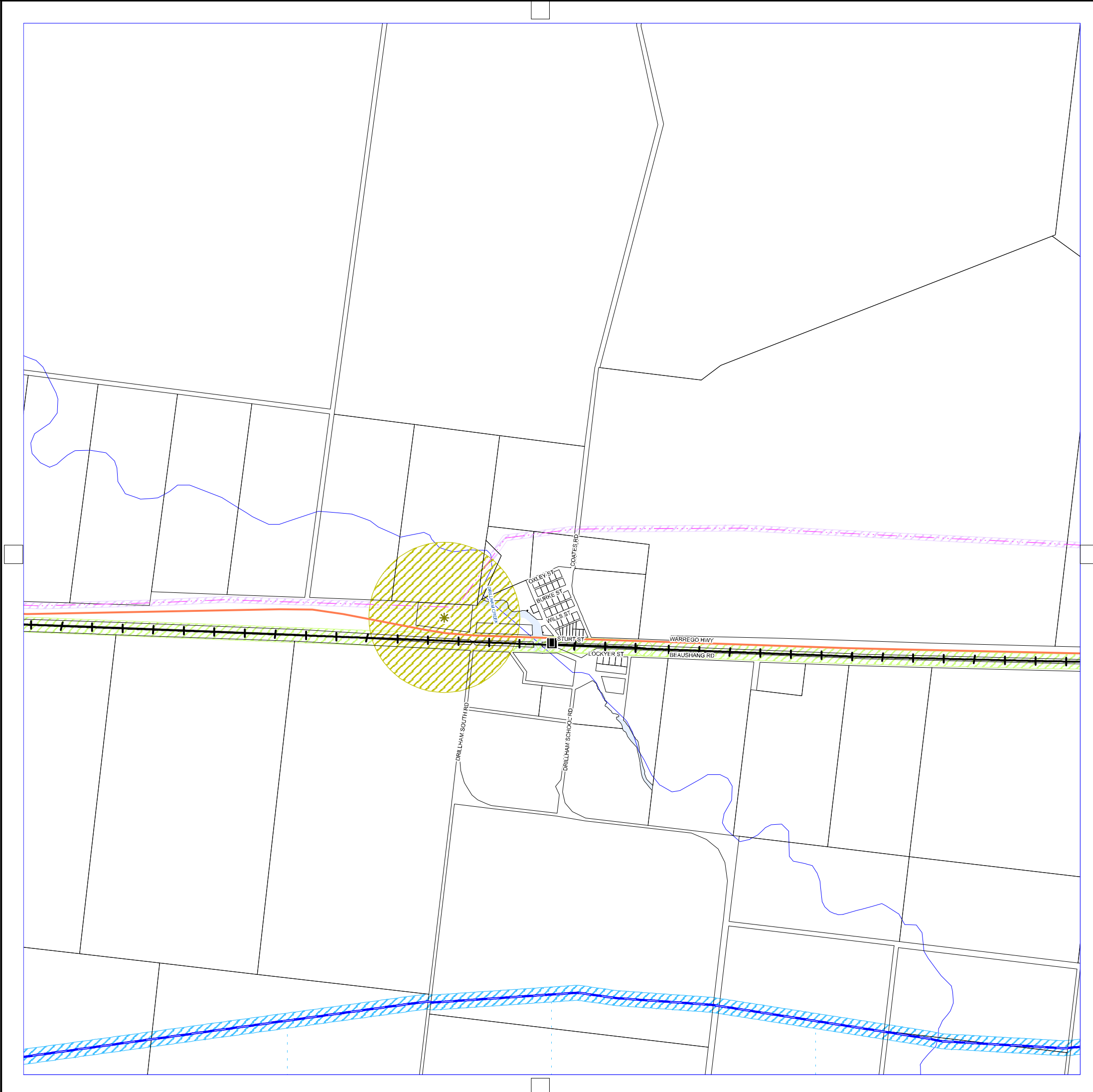
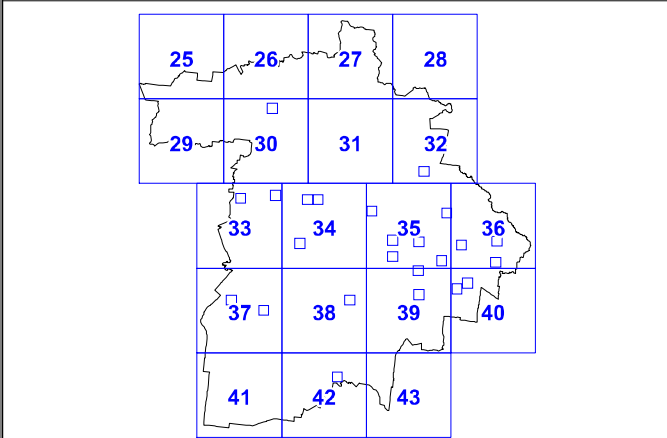
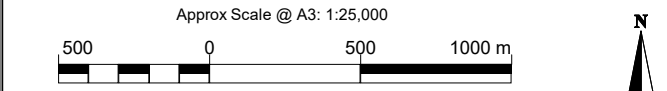
- Railway Station
- Future Railway
- Future Railway Buffer
- Railway
- Railway Buffer
- Highway/Main Road

Western Downs Regional Council
(C) The State of Queensland
Department of Natural Resources and Mines (DNRM) [2019]

DISCLAIMER: Users of the information recorded in this document (the Information) accept all responsibility and risk associated with the use of the Information and should seek professional advice in relation to dealings with property.

Despite Department of Natural Resources and Mines (DNRM)'s best efforts, DNRM makes no representations or warranties in relation to the Information, and, to the extent permitted by law, exclude or limit all warranties relating to correctness, accuracy, reliability, completeness or currency and all liability for any direct, indirect and consequential costs, losses, damages and expenses incurred in any way (including but not limited to that arising from negligence) in connection with any use of our reliance on the Information.

Copyright Western Downs Regional Council 2019
Date Generated: 13/08/2019
Revision 1.0
Geocentric Datum of Australia 1994 (GDA94)





Legend

Council Facilities

- Sewage Treatment Plant
- Sewage Treatment Plant Buffer
- Water Treatment Plant
- Water Treatment Plant Buffer
- Waste Station
- Waste Station Buffer
- Power Station
- Power Station Buffer
- Substation
- High Voltage Electricity Line
- Major Electricity Infrastructure
- High Voltage Electricity Buffer
- Major Electricity Infrastructure Transmission Corridor

Pipeline Infrastructure

- Gas Pipeline
- Petroleum Pipeline
- Water Pipeline
- Gas Pipeline Buffer
- Petroleum Pipeline Buffer
- Water Pipeline Buffer

General Information

- Cadastre
- Council Boundary
- Waterway

Electricity Infrastructure

- Power Station
- Power Station Buffer
- Substation
- High Voltage Electricity Line
- Major Electricity Infrastructure
- High Voltage Electricity Buffer
- Major Electricity Infrastructure Transmission Corridor

Transport Infrastructure

- Railway Station
- Future Railway
- Future Railway Buffer
- Railway
- Railway Buffer
- Highway/Main Road

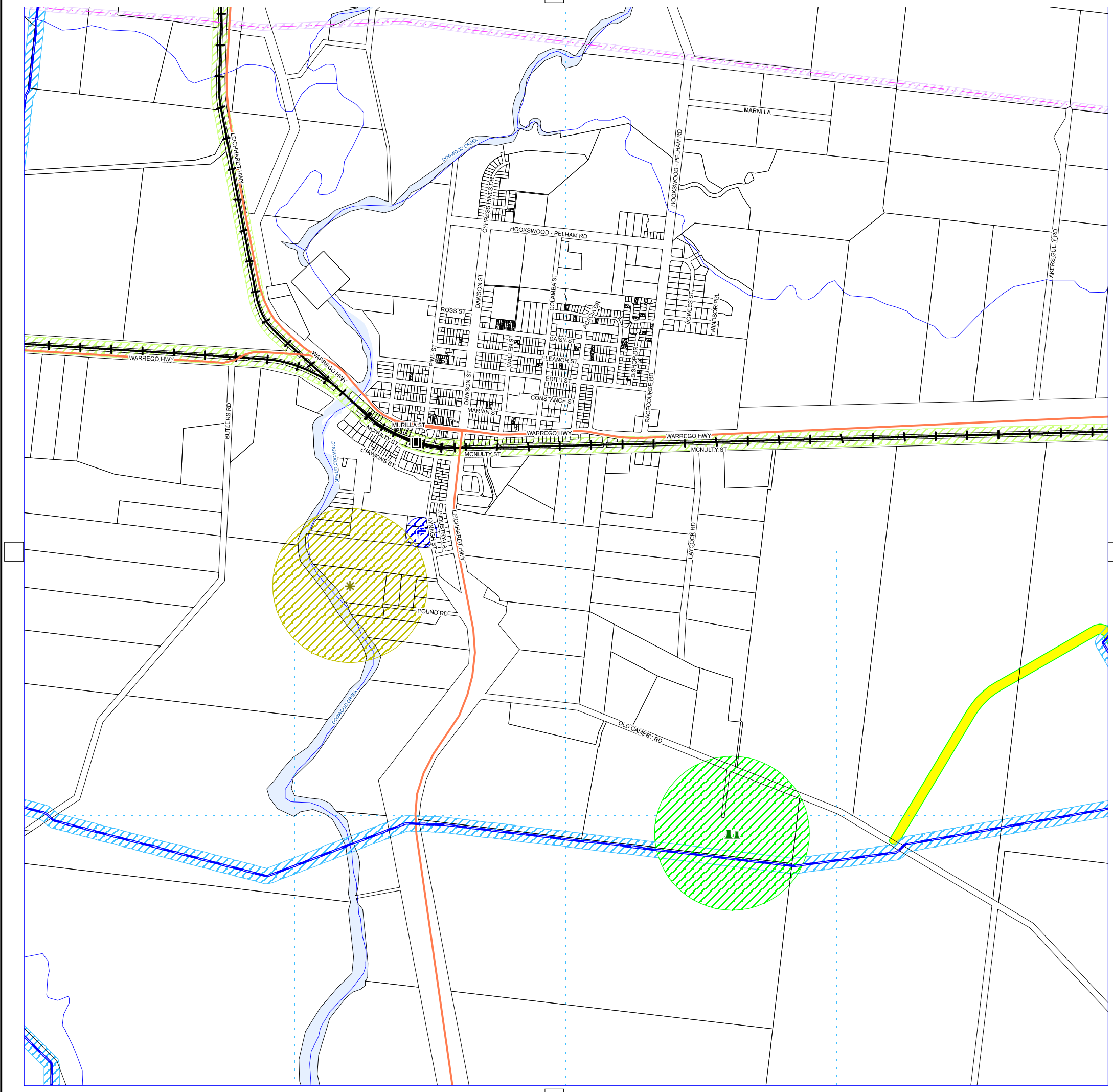
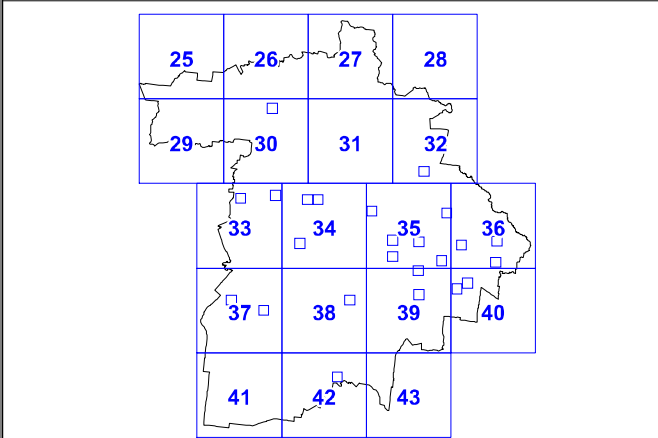
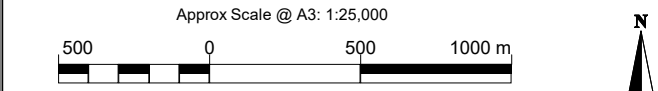
6

Western Downs Regional Council
(C) The State of Queensland
Department of Natural Resources and Mines (DNRM) [2019]

DISCLAIMER: Users of the information recorded in this document (the Information) accept all responsibility and risk associated with the use of the Information and should seek professional advice in relation to dealings with property.

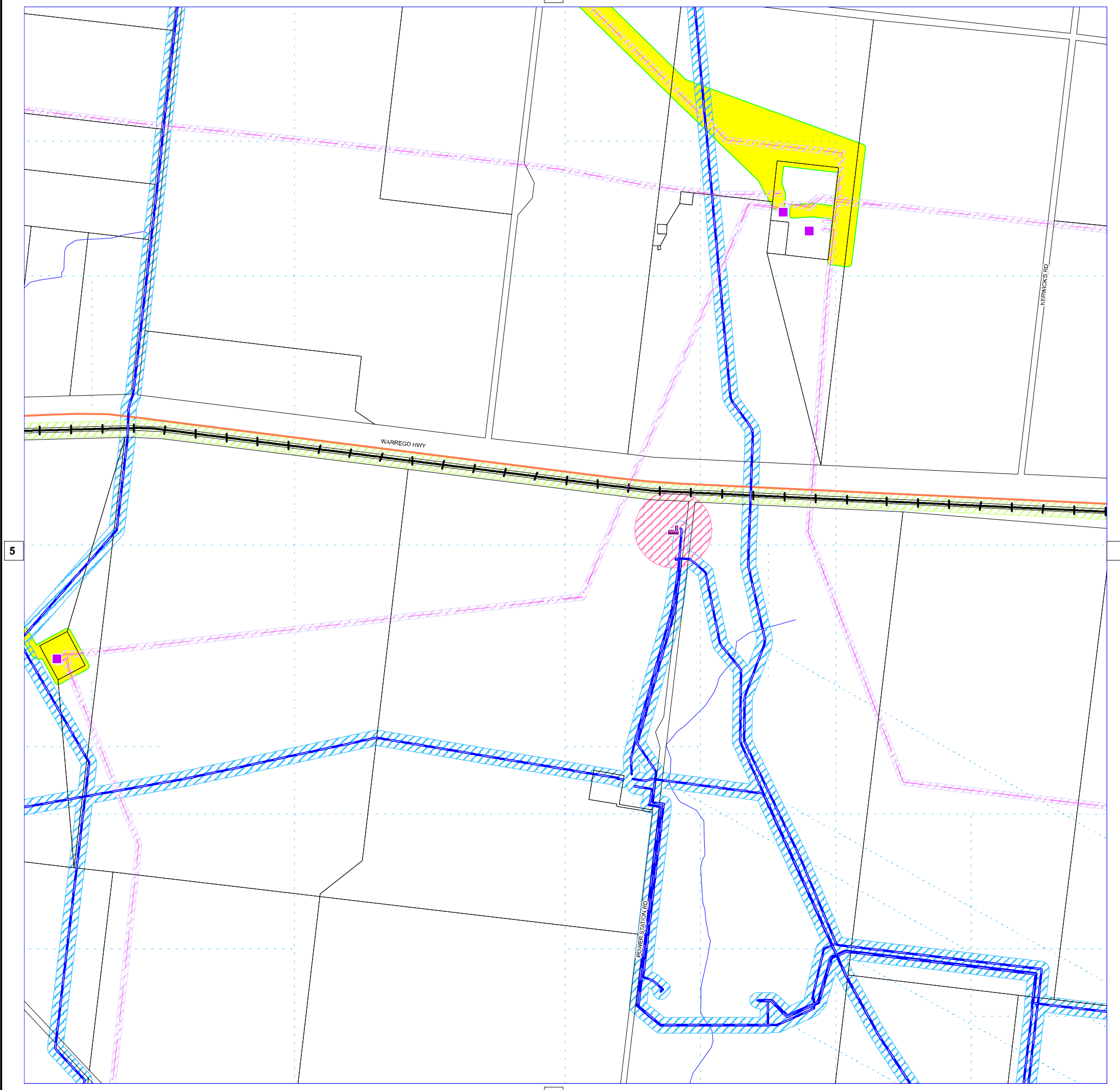
Despite Department of Natural Resources and Mines (DNRM)'s best efforts, DNRM makes no representations or warranties in relation to the Information, and, to the extent permitted by law, exclude or limit all warranties relating to correctness, accuracy, reliability, completeness or currency and all liability for any direct, indirect and consequential costs, losses, damages and expenses incurred in any way (including but not limited to that arising from negligence) in connection with any use of our reliance on the Information.

Copyright Western Downs Regional Council 2019
Date Generated: 13/08/2019
Revision 1.0
Geocentric Datum of Australia 1994 (GDA94)



Legend

Sewage Treatment Plant	Gas Pipeline Buffer
Sewage Treatment Plant Buffer	Petroleum Pipeline Buffer
Water Treatment Plant	Water Pipeline Buffer
Water Treatment Plant Buffer	Cadastre
Waste Station	Council Boundary
Waste Station Buffer	Waterway
Electricity Infrastructure	
Power Station	
Power Station Buffer	
Substation	
High Voltage Electricity Line	
Major Electricity Infrastructure	
High Voltage Electricity Buffer	
Major Electricity Infrastructure Transmission Corridor	
Transport Infrastructure	
Railway Station	
Future Railway	
Future Railway Buffer	
Railway	
Railway Buffer	
Highway/Main Road	



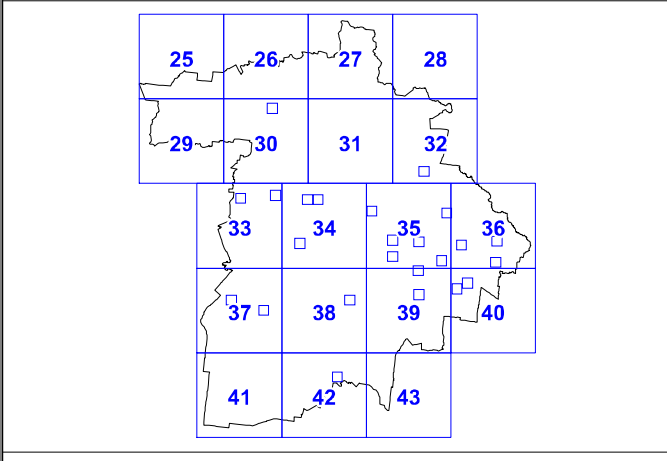
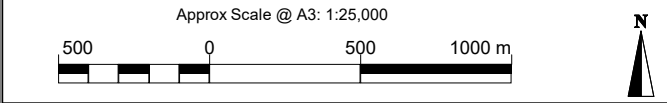
5

Western Downs Regional Council
(C) The State of Queensland
Department of Natural Resources and Mines (DNRM) [2019]

DISCLAIMER: Users of the information recorded in this document (the Information) accept all responsibility and risk associated with the use of the Information and should seek professional advice in relation to dealings with property.

Despite Department of Natural Resources and Mines (DNRM)'s best efforts, DNRM makes no representations or warranties in relation to the information, and, to the extent permitted by law, exclude or limit all warranties relating to correctness, accuracy, reliability, completeness or currency and all liability for any direct, indirect and consequential costs, losses, damages and expenses incurred in any way (including but not limited to that arising from negligence) in connection with any use of our reliance on the Information.

Copyright Western Downs Regional Council 2019
Date Generated: 13/08/2019
Revision 1.0
Geocentric Datum of Australia 1994 (GDA94)



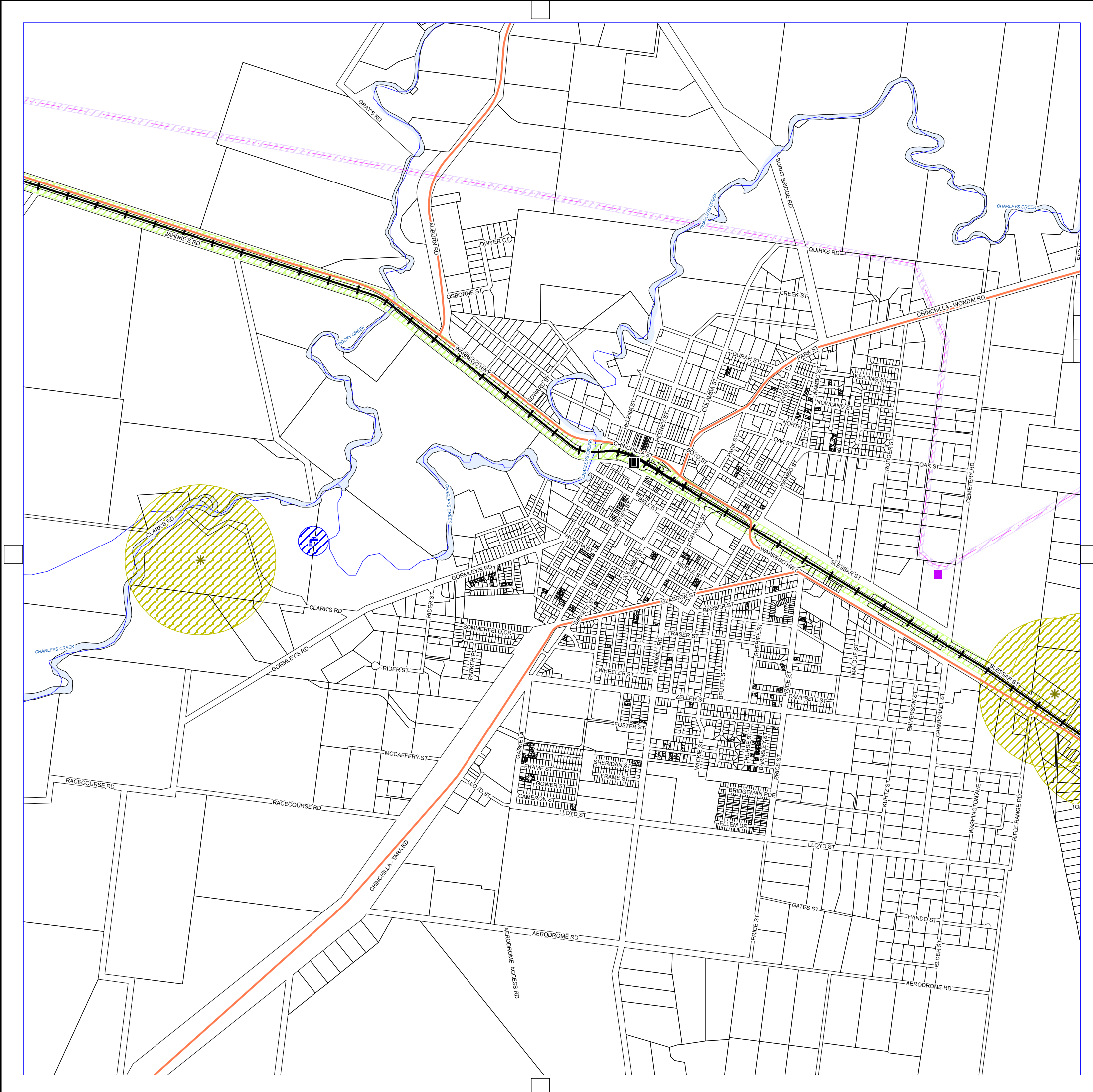
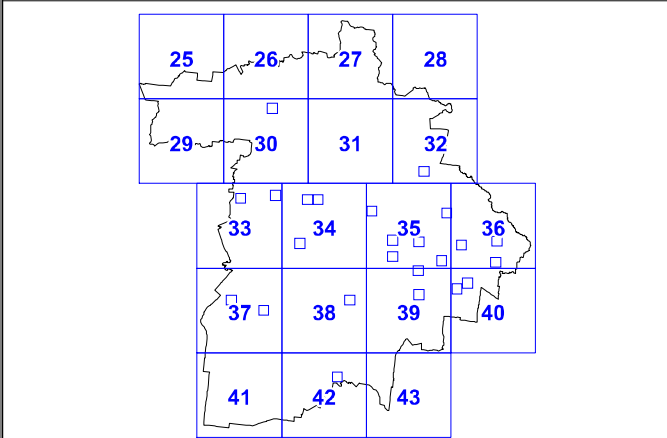
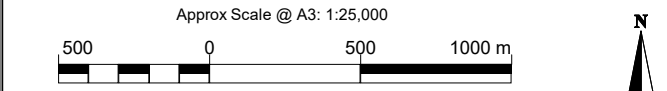
- Legend**
- | | |
|--|----------------------------|
| Sewage Treatment Plant | Gas Pipeline |
| Sewage Treatment Plant Buffer | Petroleum Pipeline |
| Water Treatment Plant | Water Pipeline |
| Water Treatment Plant Buffer | Gas Pipeline Buffer |
| Waste Station | Petroleum Pipeline Buffer |
| Waste Station Buffer | Water Pipeline Buffer |
| Electricity Infrastructure | General Information |
| Power Station | Cadastre |
| Power Station Buffer | Council Boundary |
| Substation | Waterway |
| High Voltage Electricity Line | |
| Major Electricity Infrastructure | |
| High Voltage Electricity Buffer | |
| Major Electricity Infrastructure Transmission Corridor | |
| Transport Infrastructure | |
| Railway Station | |
| Future Railway | |
| Future Railway Buffer | |
| Railway | |
| Railway Buffer | |
| Highway/Main Road | |

Western Downs Regional Council
(C) The State of Queensland
Department of Natural Resources and Mines (DNRM) [2019]

DISCLAIMER: Users of the information recorded in this document (the Information) accept all responsibility and risk associated with the use of the Information and should seek professional advice in relation to dealings with property.

Despite Department of Natural Resources and Mines (DNRM)'s best efforts, DNRM makes no representations or warranties in relation to the information, and, to the extent permitted by law, exclude or limit all warranties relating to correctness, accuracy, reliability, completeness or currency and all liability for any direct, indirect and consequential costs, losses, damages and expenses incurred in any way (including but not limited to that arising from negligence) in connection with any use of our reliance on the Information.

Copyright Western Downs Regional Council 2019
Date Generated: 13/08/2019
Revision 1.0
Geocentric Datum of Australia 1994 (GDA94)





Legend

Council Facilities

- Sewage Treatment Plant
- Sewage Treatment Plant Buffer
- Water Treatment Plant
- Water Treatment Plant Buffer
- Waste Station
- Waste Station Buffer
- Power Station
- Power Station Buffer
- Substation
- High Voltage Electricity Line
- Major Electricity Infrastructure
- High Voltage Electricity Buffer
- Major Electricity Infrastructure Transmission Corridor

Pipeline Infrastructure

- Gas Pipeline
- Petroleum Pipeline
- Water Pipeline
- Gas Pipeline Buffer
- Petroleum Pipeline Buffer
- Water Pipeline Buffer

General Information

- Cadastre
- Council Boundary
- Waterway

Electricity Infrastructure

- Power Station
- Power Station Buffer
- Substation
- High Voltage Electricity Line
- Major Electricity Infrastructure
- High Voltage Electricity Buffer
- Major Electricity Infrastructure Transmission Corridor

Transport Infrastructure

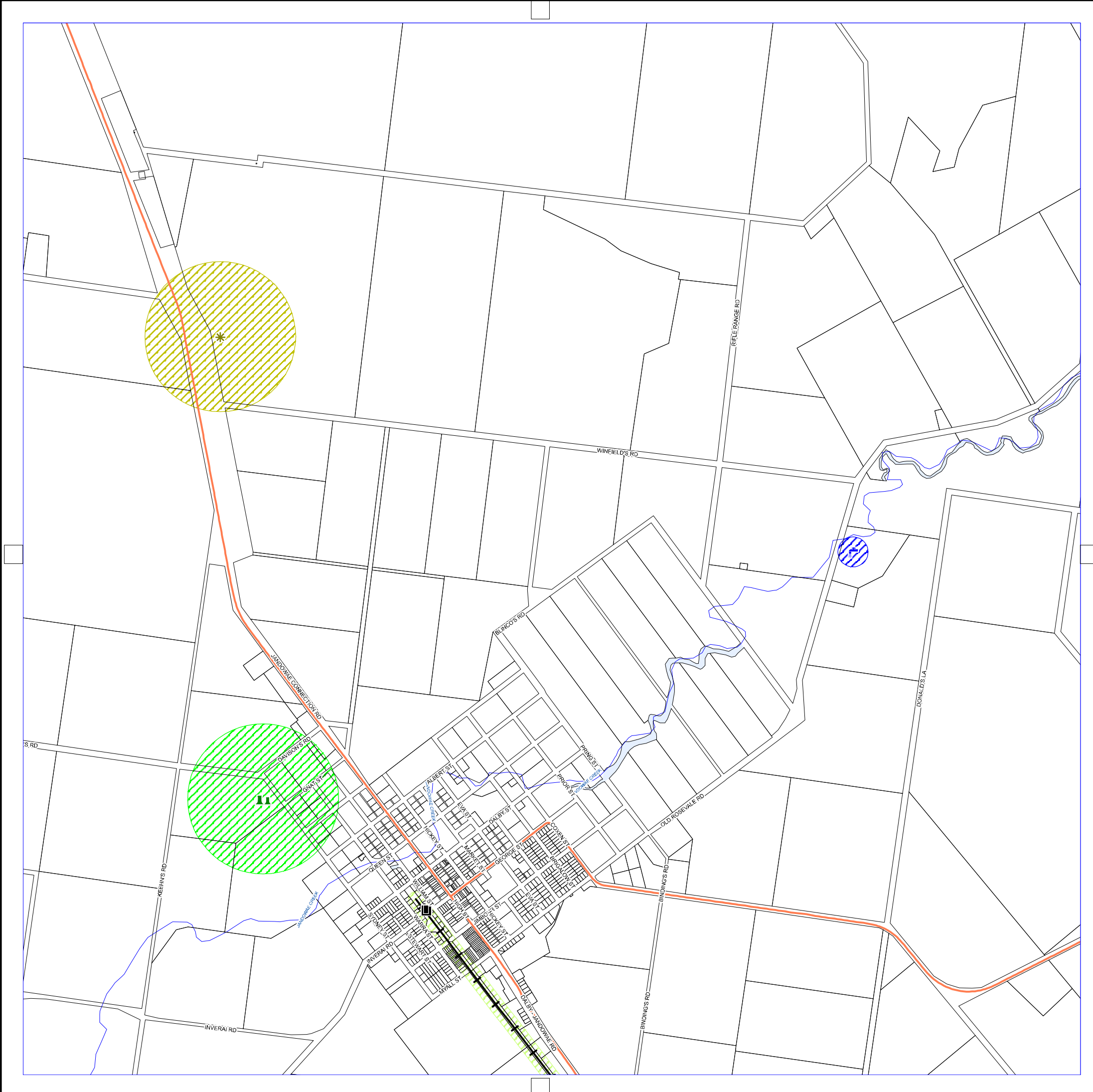
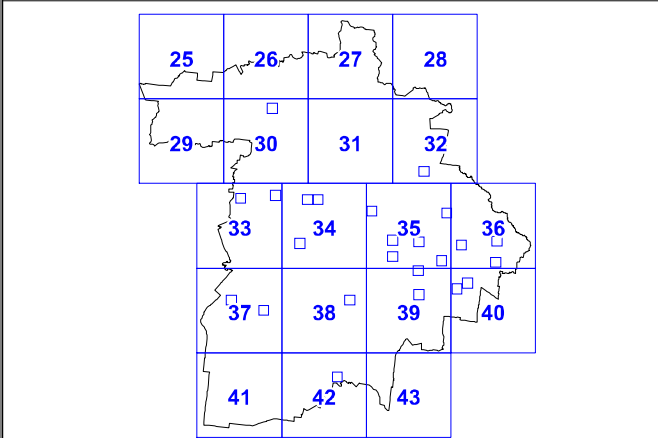
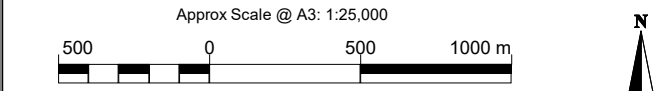
- Railway Station
- Future Railway
- Future Railway Buffer
- Railway
- Railway Buffer
- Highway/Main Road

Western Downs Regional Council
(C) The State of Queensland
Department of Natural Resources and Mines (DNRM) [2019]

DISCLAIMER: Users of the information recorded in this document (the Information) accept all responsibility and risk associated with the use of the Information and should seek professional advice in relation to dealings with property.

Despite Department of Natural Resources and Mines (DNRM)'s best efforts, DNRM makes no representations or warranties in relation to the Information, and, to the extent permitted by law, exclude or limit all warranties relating to correctness, accuracy, reliability, completeness or currency and all liability for any direct, indirect and consequential costs, losses, damages and expenses incurred in any way (including but not limited to that arising from negligence) in connection with any use of our reliance on the Information.

Copyright Western Downs Regional Council 2019
Date Generated: 13/08/2019
Revision 1.0
Geocentric Datum of Australia 1994 (GDA94)





Legend

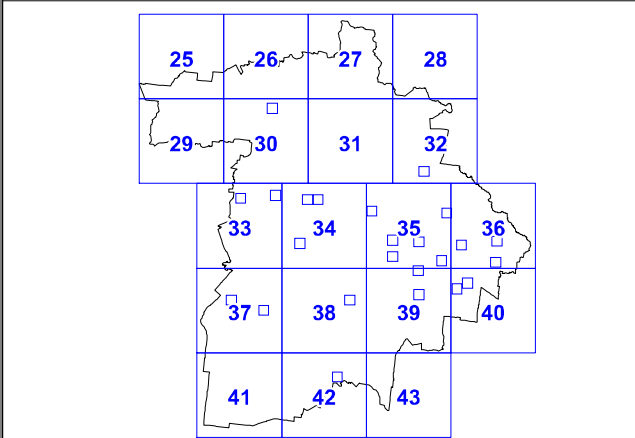
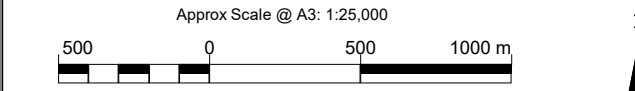
	Sewage Treatment Plant		Gas Pipeline
	Sewage Treatment Plant Buffer		Petroleum Pipeline
	Water Treatment Plant		Water Pipeline
	Water Treatment Plant Buffer		Gas Pipeline Buffer
	Waste Station		Petroleum Pipeline Buffer
	Waste Station Buffer		Water Pipeline Buffer
	Power Station		Cadastral
	Power Station Buffer		Council Boundary
	Substation		Waterway
	High Voltage Electricity Line		
	Major Electricity Infrastructure		
	High Voltage Electricity Buffer		
	Major Electricity Infrastructure Transmission Corridor		
	Railway Station		
	Future Railway		
	Future Railway Buffer		
	Railway		
	Railway Buffer		
	Highway/Main Road		

Western Downs Regional Council
(C) The State of Queensland
Department of Natural Resources and Mines (DNRM) [2019]

DISCLAIMER: Users of the information recorded in this document (the Information) accept all responsibility and risk associated with the use of the Information and should seek professional advice in relation to dealings with property.

Despite Department of Natural Resources and Mines (DNRM)'s best efforts, DNRM makes no representations or warranties in relation to the Information, and, to the extent permitted by law, exclude or limit all warranties relating to correctness, accuracy, reliability, completeness or currency and all liability for any direct, indirect and consequential costs, losses, damages and expenses incurred in any way (including but not limited to that arising from negligence) in connection with any use of our reliance on the Information.

Copyright Western Downs Regional Council 2019
Date Generated: 13/08/2019
Revision 1.0
Geocentric Datum of Australia 1994 (GDA94)





Legend

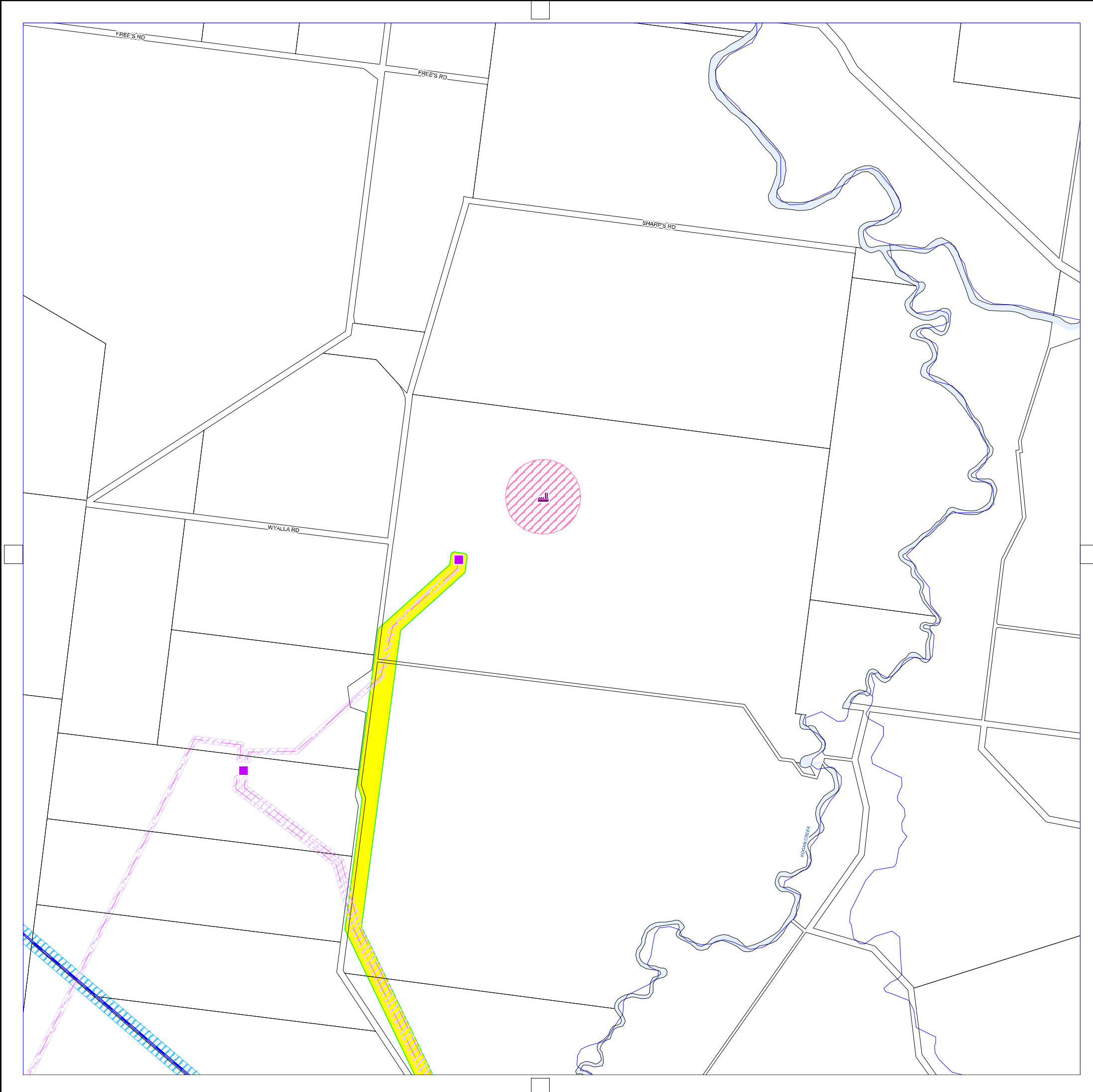
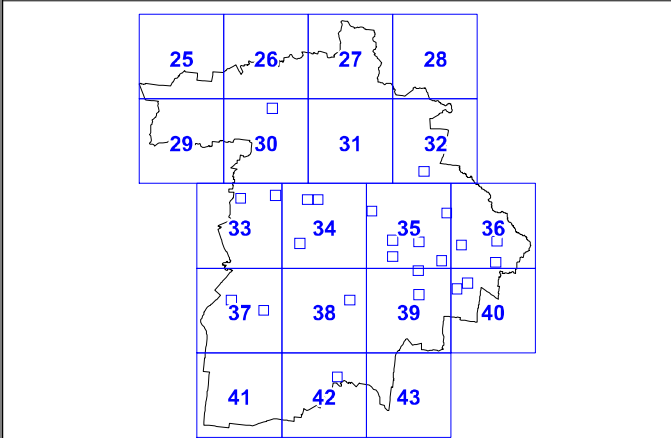
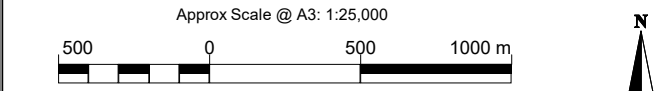
Sewage Treatment Plant	Gas Pipeline
Sewage Treatment Plant Buffer	Petroleum Pipeline
Water Treatment Plant	Water Pipeline
Water Treatment Plant Buffer	Gas Pipeline Buffer
Waste Station	Petroleum Pipeline Buffer
Waste Station Buffer	Water Pipeline Buffer
Electricity Infrastructure	General Information
Power Station	Cadastre
Power Station Buffer	Council Boundary
Substation	Waterway
High Voltage Electricity Line	
Major Electricity Infrastructure High Voltage Electricity Buffer	
Major Electricity Infrastructure Transmission Corridor	
Transport Infrastructure	
Railway Station	
Future Railway	
Future Railway Buffer	
Railway	
Railway Buffer	
Highway/Main Road	

Western Downs Regional Council
 (C) The State of Queensland
 Department of Natural Resources and Mines (DNRM) [2019]

DISCLAIMER: Users of the information recorded in this document (the Information) accept all responsibility and risk associated with the use of the Information and should seek professional advice in relation to dealings with property.

Despite Department of Natural Resources and Mines (DNRM)'s best efforts, DNRM makes no representations or warranties in relation to the information, and, to the extent permitted by law, exclude or limit all warranties relating to correctness, accuracy, reliability, completeness or currency and all liability for any direct, indirect and consequential costs, losses, damages and expenses incurred in any way (including but not limited to that arising from negligence) in connection with any use of our reliance on the Information.

Copyright Western Downs Regional Council 2019
 Date Generated: 13/08/2019
 Revision 1.0
 Geocentric Datum of Australia 1994 (GDA94)





Legend

Council Facilities

- Sewage Treatment Plant
- Sewage Treatment Plant Buffer
- Water Treatment Plant
- Water Treatment Plant Buffer
- Waste Station
- Waste Station Buffer

Electricity Infrastructure

- Power Station
- Power Station Buffer
- Substation
- High Voltage Electricity Line
- Major Electricity Infrastructure High Voltage Electricity Buffer
- Major Electricity Infrastructure Transmission Corridor

Pipeline Infrastructure

- Gas Pipeline
- Petroleum Pipeline
- Water Pipeline
- Gas Pipeline Buffer
- Petroleum Pipeline Buffer
- Water Pipeline Buffer

General Information

- Cadastre
- Council Boundary
- Waterway

Transport Infrastructure

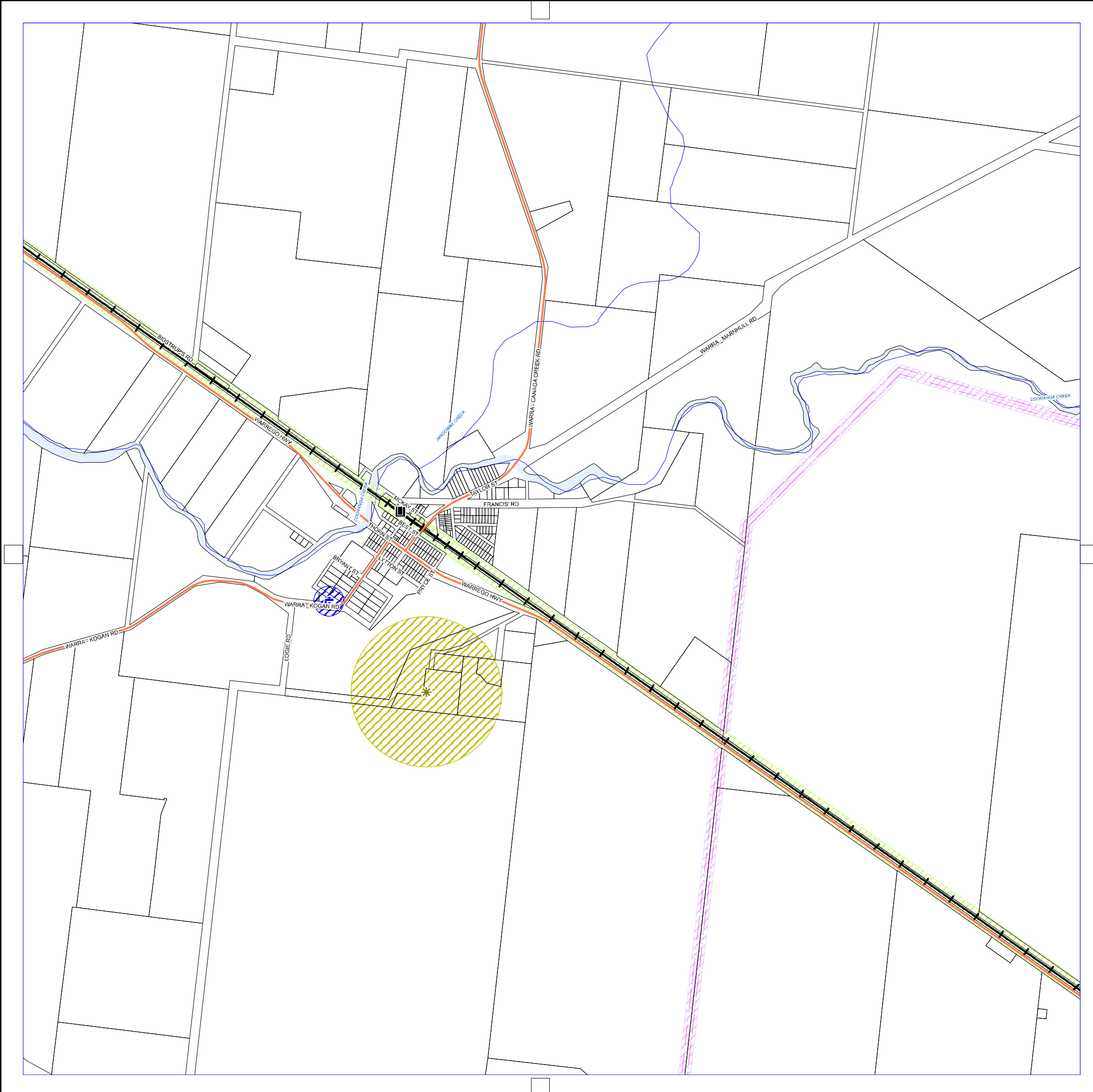
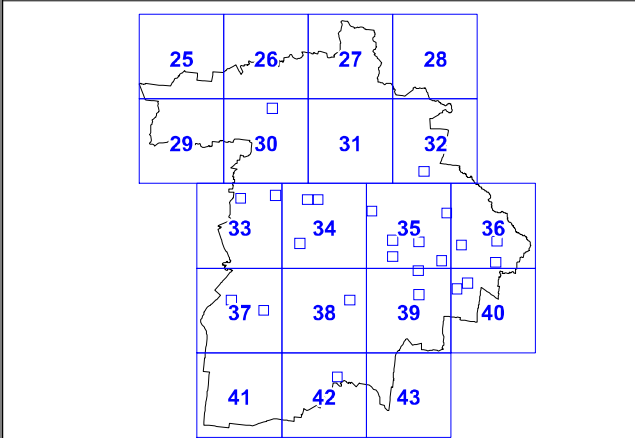
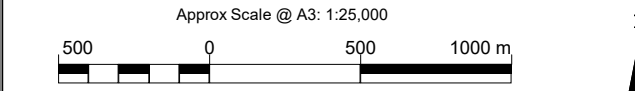
- Railway Station
- Future Railway
- Future Railway Buffer
- Railway
- Railway Buffer
- Highway/Main Road

Western Downs Regional Council
(C) The State of Queensland
Department of Natural Resources and Mines (DNRM) [2019]

DISCLAIMER: Users of the information recorded in this document (the Information) accept all responsibility and risk associated with the use of the Information and should seek professional advice in relation to dealings with property.

Despite Department of Natural Resources and Mines (DNRM)'s best efforts, DNRM makes no representations or warranties in relation to the Information, and, to the extent permitted by law, exclude or limit all warranties relating to correctness, accuracy, reliability, completeness or currency and all liability for any direct, indirect and consequential costs, losses, damages and expenses incurred in any way (including but not limited to that arising from negligence) in connection with any use of our reliance on the Information.

Copyright Western Downs Regional Council 2019
Date Generated: 13/08/2019
Revision 1.0
Geocentric Datum of Australia 1994 (GDA94)





Legend

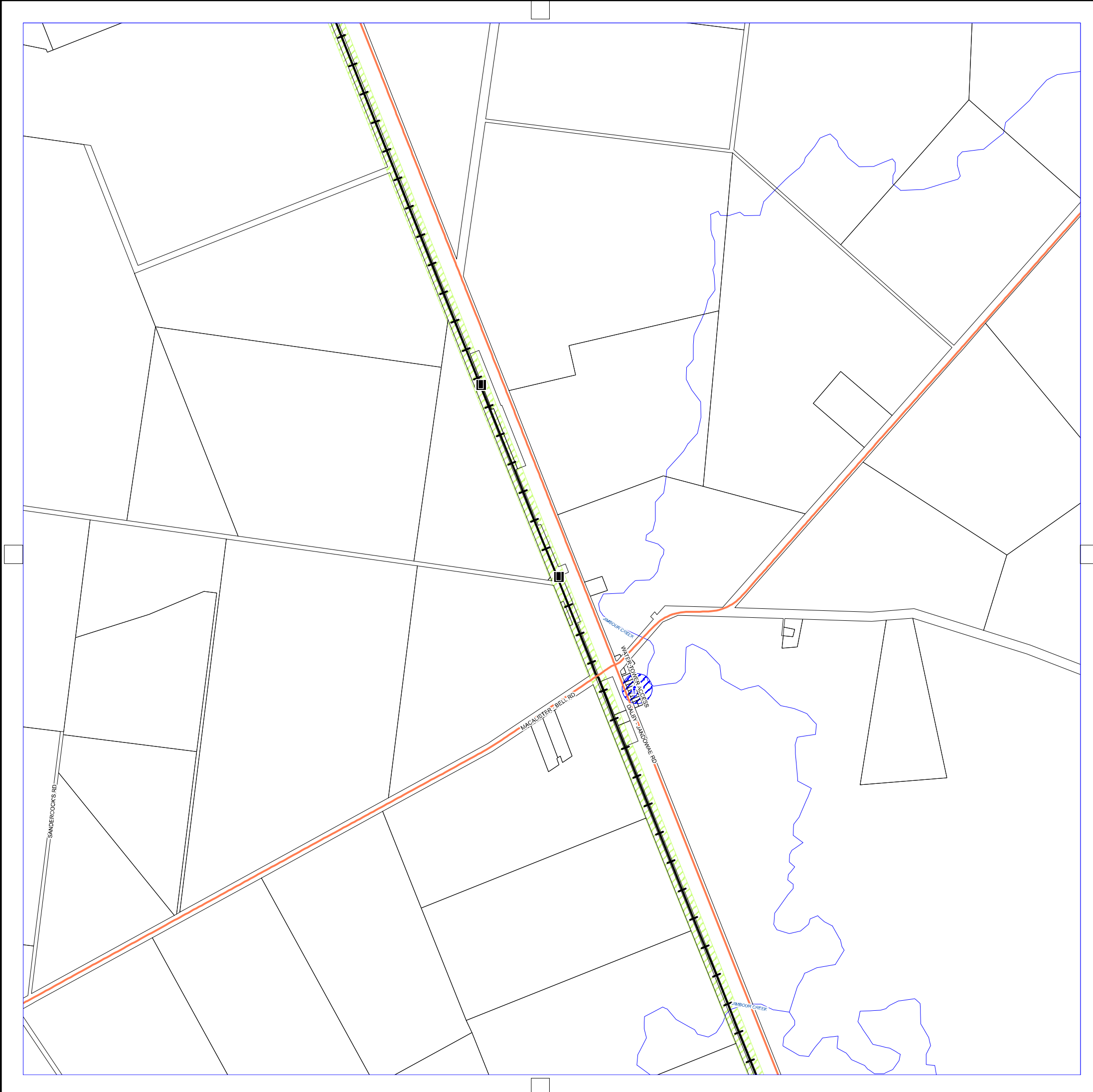
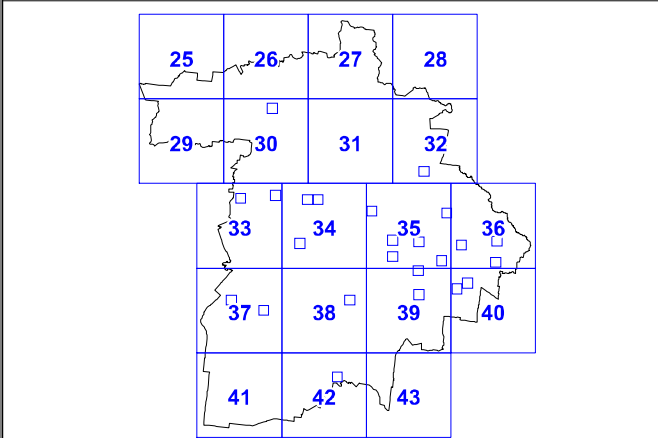
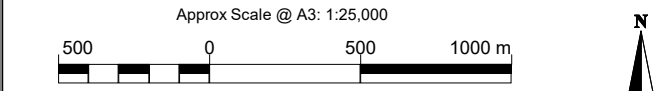
Sewage Treatment Plant	Gas Pipeline
Sewage Treatment Plant Buffer	Petroleum Pipeline
Water Treatment Plant	Water Pipeline
Water Treatment Plant Buffer	Gas Pipeline Buffer
Waste Station	Petroleum Pipeline Buffer
Waste Station Buffer	Water Pipeline Buffer
Power Station	General Information
Power Station Buffer	Cadastre
Substation	Council Boundary
High Voltage Electricity Line	Waterway
Major Electricity Infrastructure	
High Voltage Electricity Buffer	
Major Electricity Infrastructure Transmission Corridor	
Transport Infrastructure	
Railway Station	
Future Railway	
Future Railway Buffer	
Railway	
Railway Buffer	
Highway/Main Road	

Western Downs Regional Council
(C) The State of Queensland
Department of Natural Resources and Mines (DNRM) [2019]

DISCLAIMER: Users of the information recorded in this document (the Information) accept all responsibility and risk associated with the use of the Information and should seek professional advice in relation to dealings with property.

Despite Department of Natural Resources and Mines (DNRM)'s best efforts, DNRM makes no representations or warranties in relation to the Information, and, to the extent permitted by law, exclude or limit all warranties relating to correctness, accuracy, reliability, completeness or currency and all liability for any direct, indirect and consequential costs, losses, damages and expenses incurred in any way (including but not limited to that arising from negligence) in connection with any use of our reliance on the Information.

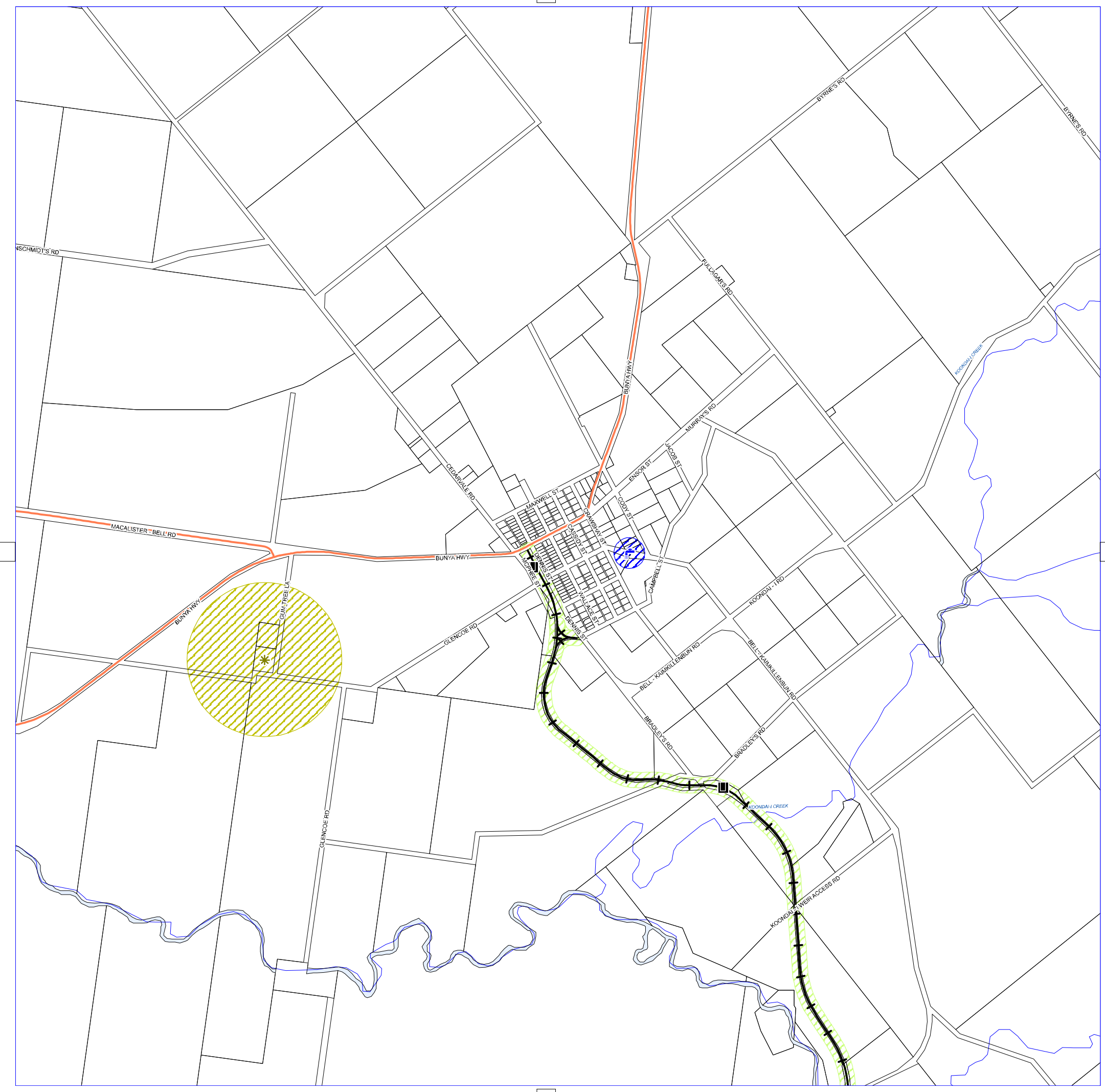
Copyright Western Downs Regional Council 2019
Date Generated: 13/08/2019
Revision 1.0
Geocentric Datum of Australia 1994 (GDA94)





Legend

Sewage Treatment Plant	Gas Pipeline
Sewage Treatment Plant Buffer	Petroleum Pipeline
Water Treatment Plant	Water Pipeline
Water Treatment Plant Buffer	Gas Pipeline Buffer
Waste Station	Petroleum Pipeline Buffer
Waste Station Buffer	Water Pipeline Buffer
Power Station	Cadastre
Power Station Buffer	Council Boundary
Substation	Waterway
High Voltage Electricity Line	
Major Electricity Infrastructure	
High Voltage Electricity Buffer	
Major Electricity Infrastructure Transmission Corridor	
Transport Infrastructure	
Railway Station	
Future Railway	
Future Railway Buffer	
Railway	
Railway Buffer	
Highway/Main Road	

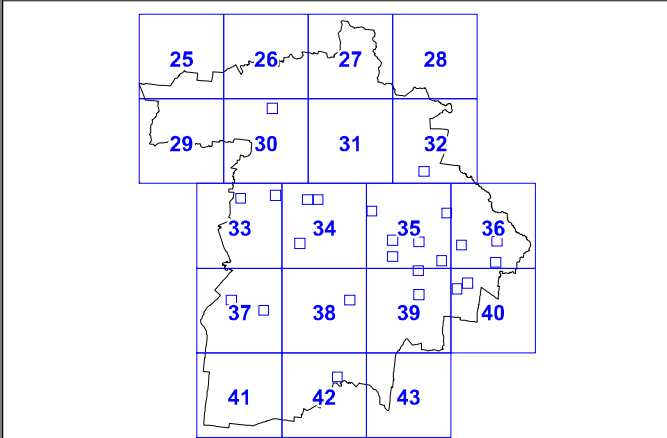
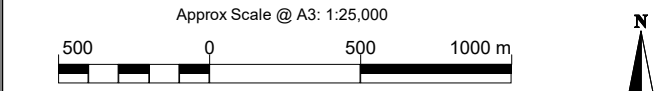


Western Downs Regional Council
 (C) The State of Queensland
 Department of Natural Resources and Mines (DNRM) [2019]

DISCLAIMER: Users of the information recorded in this document (the Information) accept all responsibility and risk associated with the use of the Information and should seek professional advice in relation to dealings with property.

Despite Department of Natural Resources and Mines (DNRM)'s best efforts, DNRM makes no representations or warranties in relation to the Information, and, to the extent permitted by law, exclude or limit all warranties relating to correctness, accuracy, reliability, completeness or currency and all liability for any direct, indirect and consequential costs, losses, damages and expenses incurred in any way (including but not limited to that arising from negligence) in connection with any use of our reliance on the Information.

Copyright Western Downs Regional Council 2019
 Date Generated: 13/08/2019
 Revision 1.0
 Geocentric Datum of Australia 1994 (GDA94)





Legend

Council Facilities

- Sewage Treatment Plant
- Sewage Treatment Plant Buffer
- Water Treatment Plant
- Water Treatment Plant Buffer
- Waste Station
- Waste Station Buffer

Electricity Infrastructure

- Power Station
- Power Station Buffer
- Substation
- High Voltage Electricity Line
- Major Electricity Infrastructure High Voltage Electricity Buffer
- Major Electricity Infrastructure Transmission Corridor

Transport Infrastructure

- Railway Station
- Future Railway
- Future Railway Buffer
- Railway
- Railway Buffer
- Highway/Main Road

Pipeline Infrastructure

- Gas Pipeline
- Petroleum Pipeline
- Water Pipeline
- Gas Pipeline Buffer
- Petroleum Pipeline Buffer
- Water Pipeline Buffer

General Information

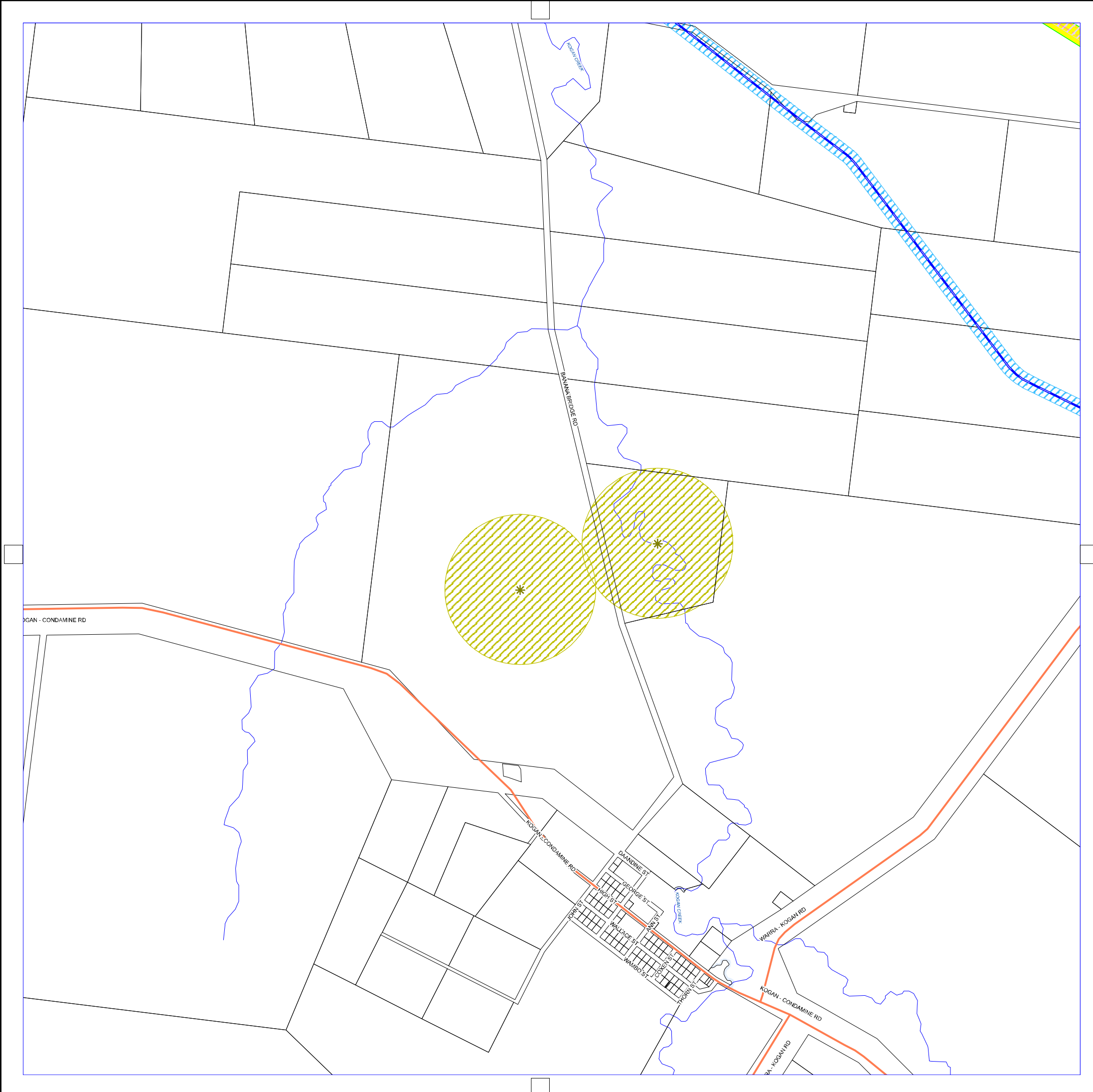
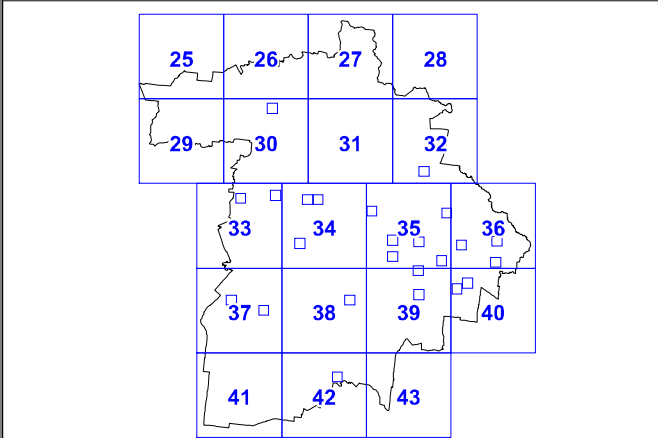
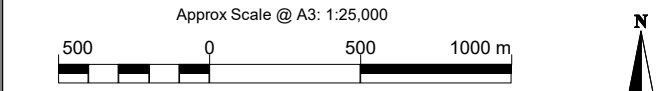
- Cadastre
- Council Boundary
- Waterway

Western Downs Regional Council
(C) The State of Queensland
Department of Natural Resources and Mines (DNRM) [2019]

DISCLAIMER: Users of the information recorded in this document (the Information) accept all responsibility and risk associated with the use of the Information and should seek professional advice in relation to dealings with property.

Despite Department of Natural Resources and Mines (DNRM)'s best efforts, DNRM makes no representations or warranties in relation to the Information, and, to the extent permitted by law, exclude or limit all warranties relating to correctness, accuracy, reliability, completeness or currency and all liability for any direct, indirect and consequential costs, losses, damages and expenses incurred in any way (including but not limited to that arising from negligence) in connection with any use of our reliance on the Information.

Copyright Western Downs Regional Council 2019
Date Generated: 13/08/2019
Revision 1.0
Geocentric Datum of Australia 1994 (GDA94)



Legend

Sewage Treatment Plant	Gas Pipeline Buffer
Sewage Treatment Plant Buffer	Petroleum Pipeline Buffer
Water Treatment Plant	Water Pipeline Buffer
Water Treatment Plant Buffer	
Waste Station	
Waste Station Buffer	
Power Station	
Power Station Buffer	
Substation	
High Voltage Electricity Line	
Major Electricity Infrastructure High Voltage Electricity Buffer	
Major Electricity Infrastructure Transmission Corridor	
Railway Station	
Future Railway	
Future Railway Buffer	
Railway	
Railway Buffer	
Highway/Main Road	

Pipeline Infrastructure

Gas Pipeline	Petroleum Pipeline
Water Pipeline	

General Information

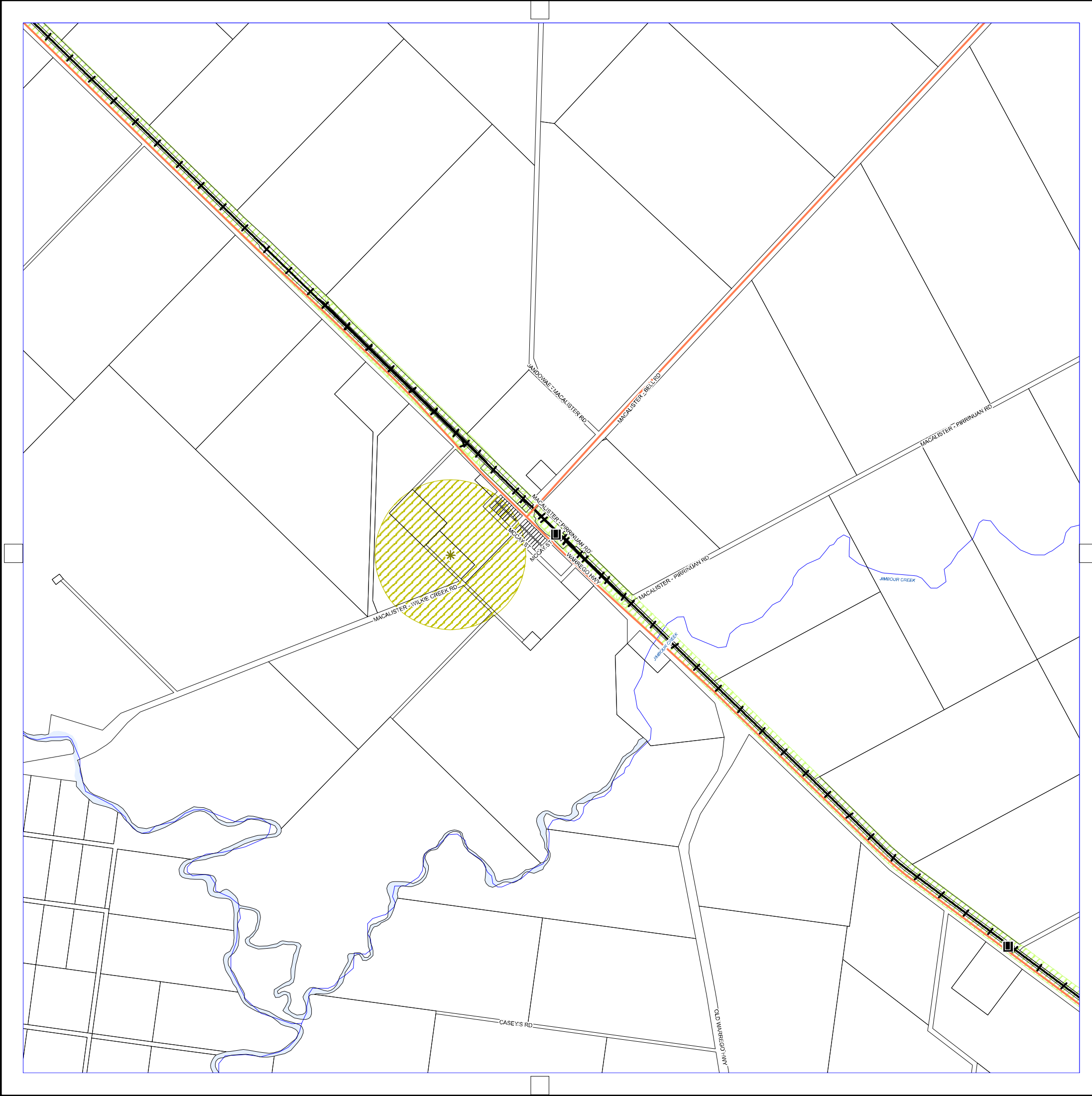
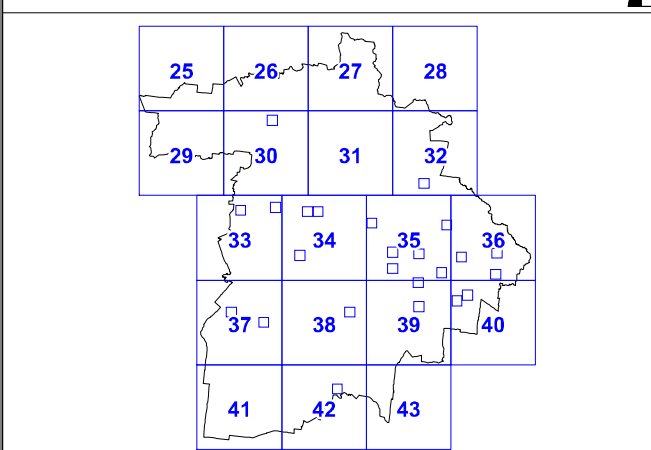
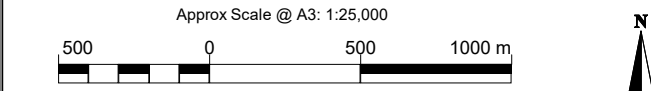
Cadastre
Council Boundary
Waterway

Western Downs Regional Council
(C) The State of Queensland
Department of Natural Resources and Mines (DNRM) [2019]

DISCLAIMER: Users of the information recorded in this document (the Information) accept all responsibility and risk associated with the use of the Information and should seek professional advice in relation to dealings with property.

Despite Department of Natural Resources and Mines (DNRM)'s best efforts, DNRM makes no representations or warranties in relation to the Information, and, to the extent permitted by law, exclude or limit all warranties relating to correctness, accuracy, reliability, completeness or currency and all liability for any direct, indirect and consequential costs, losses, damages and expenses incurred in any way (including but not limited to that arising from negligence) in connection with any use of our reliance on the Information.

Copyright Western Downs Regional Council 2019
Date Generated: 13/08/2019
Revision 1.0
Geocentric Datum of Australia 1994 (GDA94)





Legend

Council Facilities

- Sewage Treatment Plant
- Sewage Treatment Plant Buffer
- Water Treatment Plant
- Water Treatment Plant Buffer
- Waste Station
- Waste Station Buffer
- Power Station
- Power Station Buffer
- Substation
- High Voltage Electricity Line
- Major Electricity Infrastructure High Voltage Electricity Buffer
- Major Electricity Infrastructure Transmission Corridor

Pipeline Infrastructure

- Gas Pipeline
- Petroleum Pipeline
- Water Pipeline
- Gas Pipeline Buffer
- Petroleum Pipeline Buffer
- Water Pipeline Buffer

General Information

- Cadastre
- Council Boundary
- Waterway

Electricity Infrastructure

- Power Station
- Power Station Buffer
- Substation
- High Voltage Electricity Line
- Major Electricity Infrastructure High Voltage Electricity Buffer
- Major Electricity Infrastructure Transmission Corridor

Transport Infrastructure

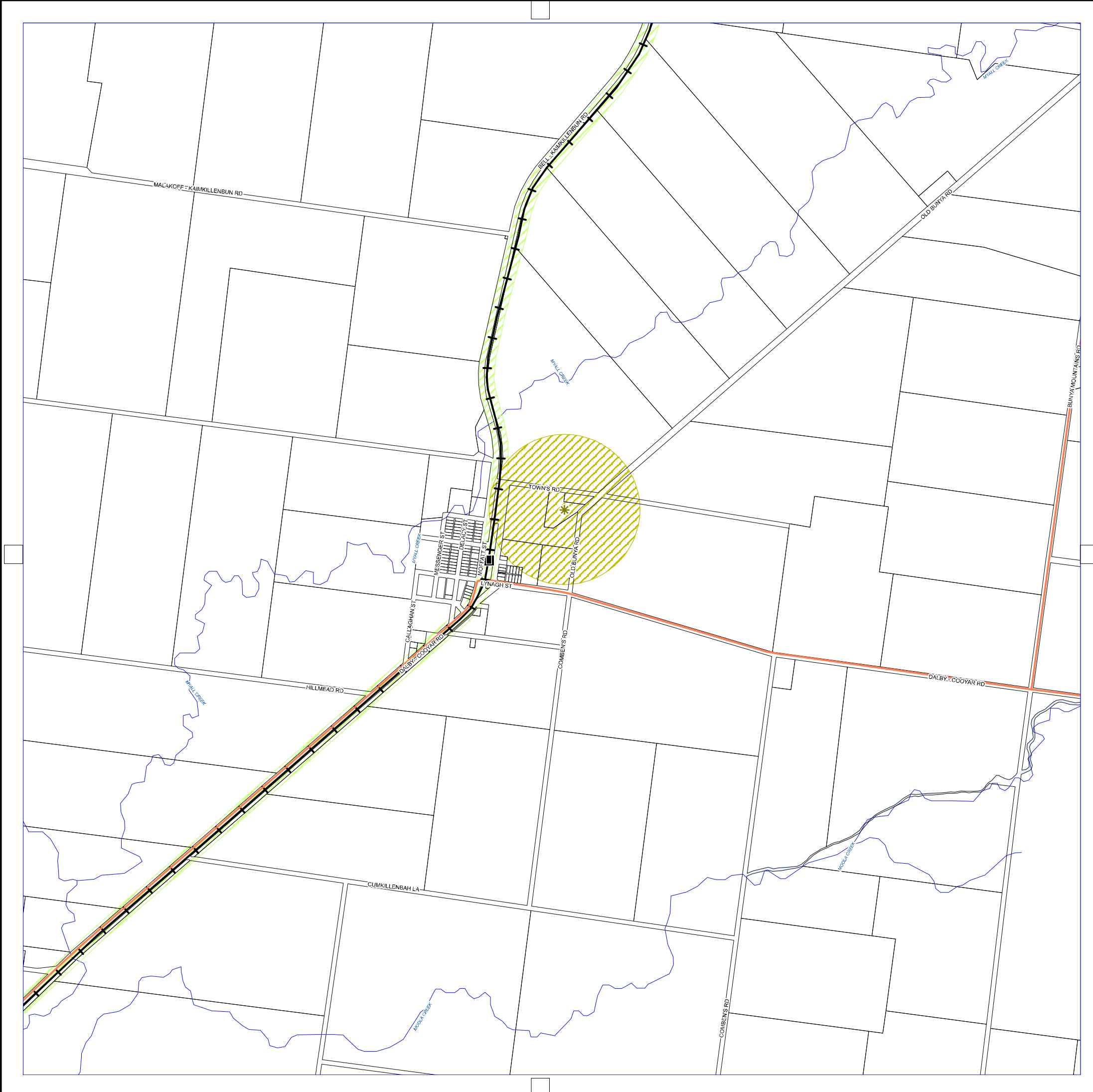
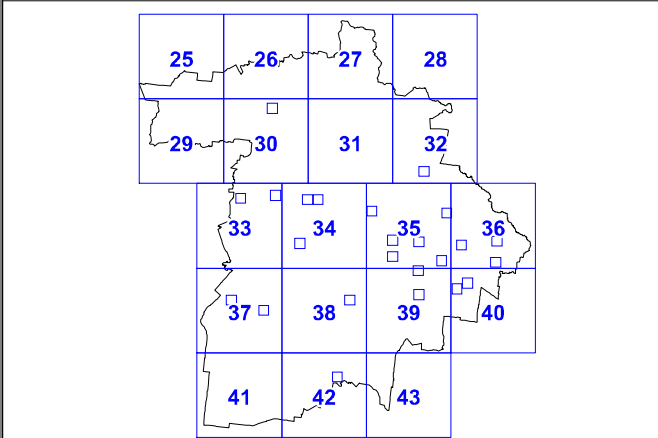
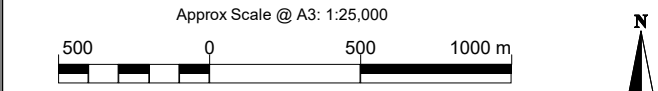
- Railway Station
- Future Railway
- Future Railway Buffer
- Railway
- Railway Buffer
- Highway/Main Road

Western Downs Regional Council
(C) The State of Queensland
Department of Natural Resources and Mines (DNRM) [2019]

DISCLAIMER: Users of the information recorded in this document (the Information) accept all responsibility and risk associated with the use of the Information and should seek professional advice in relation to dealings with property.

Despite Department of Natural Resources and Mines (DNRM)'s best efforts, DNRM makes no representations or warranties in relation to the Information, and, to the extent permitted by law, exclude or limit all warranties relating to correctness, accuracy, reliability, completeness or currency and all liability for any direct, indirect and consequential costs, losses, damages and expenses incurred in any way (including but not limited to that arising from negligence) in connection with any use of our reliance on the Information.

Copyright Western Downs Regional Council 2019
Date Generated: 13/08/2019
Revision 1.0
Geocentric Datum of Australia 1994 (GDA94)





Legend

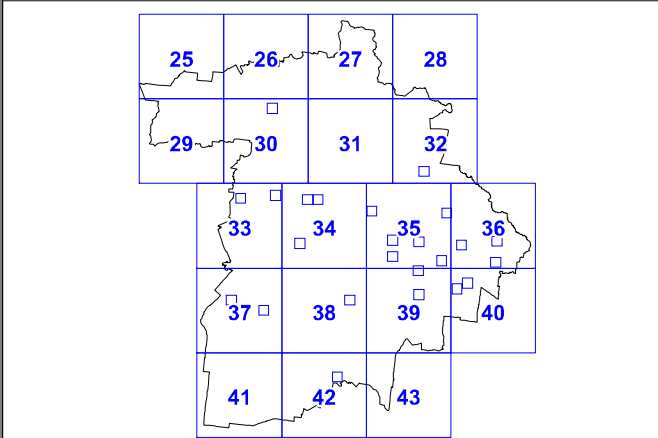
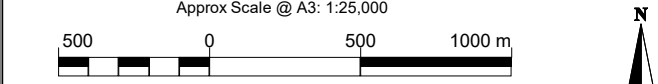
Sewage Treatment Plant	Gas Pipeline Buffer
Sewage Treatment Plant Buffer	Petroleum Pipeline Buffer
Water Treatment Plant	Water Pipeline Buffer
Water Treatment Plant Buffer	Cadastre
Waste Station	Council Boundary
Waste Station Buffer	Waterway
Electricity Infrastructure	
Power Station	
Power Station Buffer	
Substation	
High Voltage Electricity Line	
Major Electricity Infrastructure	
High Voltage Electricity Buffer	
Major Electricity Infrastructure Transmission Corridor	
Transport Infrastructure	
Railway Station	
Future Railway	
Future Railway Buffer	
Railway	
Railway Buffer	
Highway/Main Road	

Western Downs Regional Council
(C) The State of Queensland
Department of Natural Resources and Mines (DNRM) [2019]

DISCLAIMER: Users of the information recorded in this document (the Information) accept all responsibility and risk associated with the use of the Information and should seek professional advice in relation to dealings with property.

Despite Department of Natural Resources and Mines (DNRM)'s best efforts, DNRM makes no representations or warranties in relation to the Information, and, to the extent permitted by law, exclude or limit all warranties relating to correctness, accuracy, reliability, completeness or currency and all liability for any direct, indirect and consequential costs, losses, damages and expenses incurred in any way (including but not limited to that arising from negligence) in connection with any use of our reliance on the Information.

Copyright Western Downs Regional Council 2019
Date Generated: 13/08/2019
Revision 1.0
Geocentric Datum of Australia 1994 (GDA94)





Legend

Sewage Treatment Plant	Gas Pipeline Buffer
Sewage Treatment Plant Buffer	Petroleum Pipeline Buffer
Water Treatment Plant	Water Pipeline Buffer
Water Treatment Plant Buffer	Cadastre
Waste Station	Council Boundary
Waste Station Buffer	Waterway

Pipeline Infrastructure

Gas Pipeline	Petroleum Pipeline
Water Pipeline	

Electricity Infrastructure

Power Station	Power Station Buffer
Substation	High Voltage Electricity Line
Power Station Buffer	Major Electricity Infrastructure High Voltage Electricity Buffer
High Voltage Electricity Line	Major Electricity Infrastructure Transmission Corridor

Transport Infrastructure

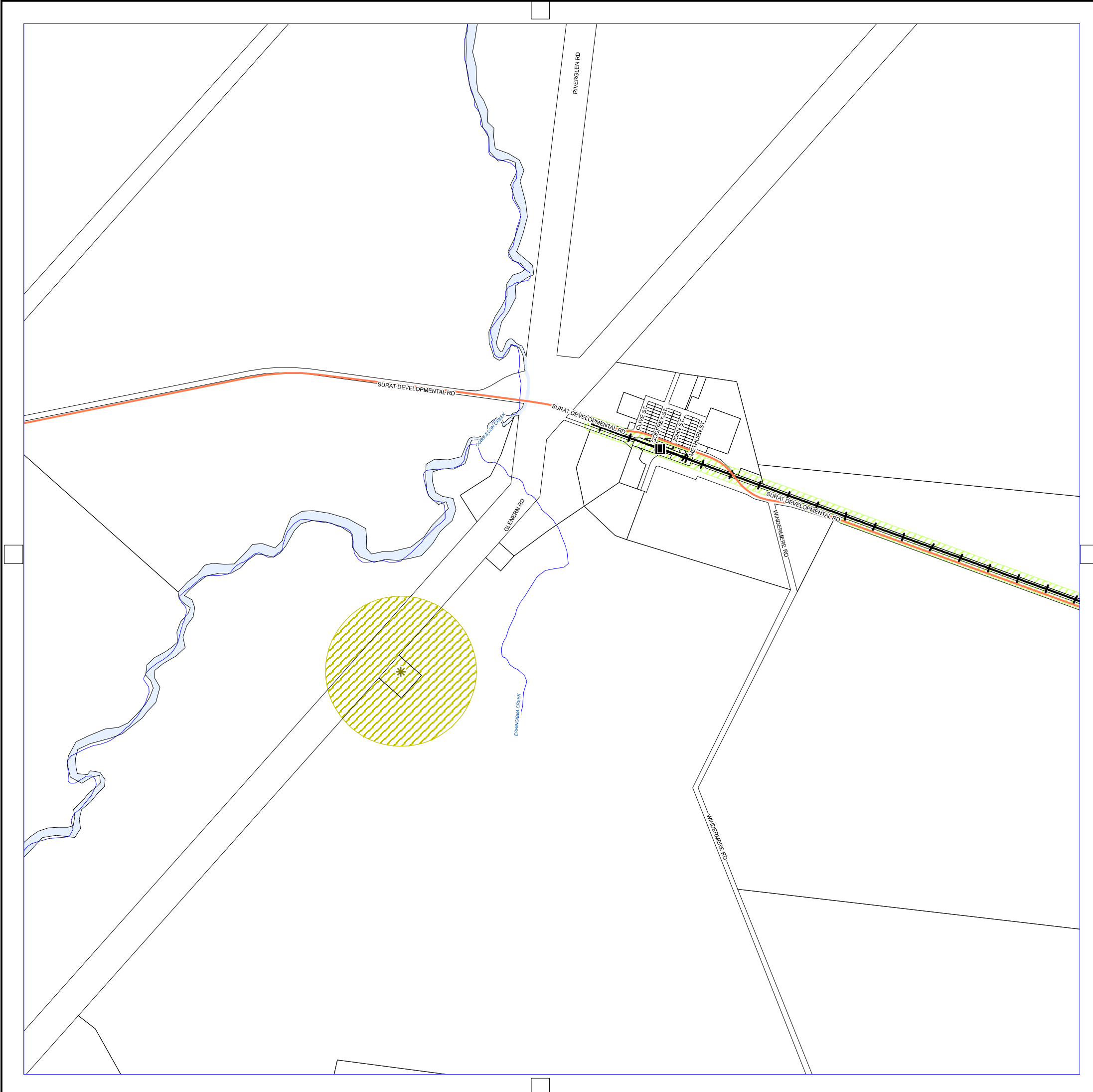
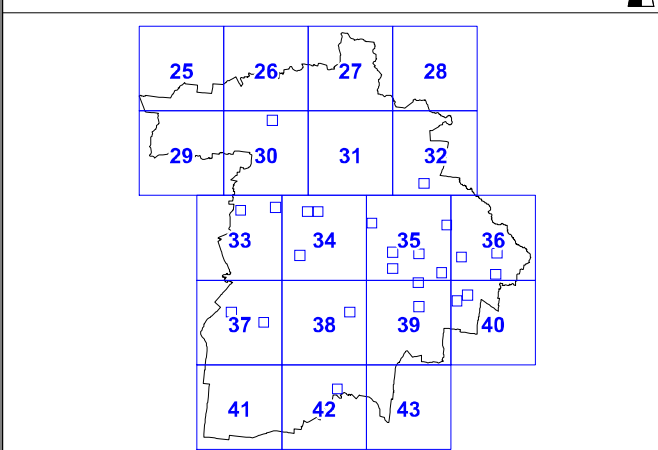
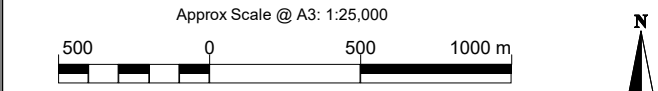
Railway Station	Future Railway Buffer
Future Railway	Railway
Future Railway Buffer	Railway Buffer
Railway	Highway/Main Road

Western Downs Regional Council
(C) The State of Queensland
Department of Natural Resources and Mines (DNRM) [2019]

DISCLAIMER: Users of the information recorded in this document (the Information) accept all responsibility and risk associated with the use of the Information and should seek professional advice in relation to dealings with property.

Despite Department of Natural Resources and Mines (DNRM)'s best efforts, DNRM makes no representations or warranties in relation to the Information, and, to the extent permitted by law, exclude or limit all warranties relating to correctness, accuracy, reliability, completeness or currency and all liability for any direct, indirect and consequential costs, losses, damages and expenses incurred in any way (including but not limited to that arising from negligence) in connection with any use of our reliance on the Information.

Copyright Western Downs Regional Council 2019
Date Generated: 13/08/2019
Revision 1.0
Geocentric Datum of Australia 1994 (GDA94)



Legend

Council Facilities

- Sewage Treatment Plant
- Sewage Treatment Plant Buffer
- Water Treatment Plant
- Water Treatment Plant Buffer
- Waste Station
- Waste Station Buffer

Electricity Infrastructure

- Power Station
- Power Station Buffer
- Substation
- High Voltage Electricity Line
- Major Electricity Infrastructure
- High Voltage Electricity Buffer
- Major Electricity Infrastructure Transmission Corridor

Transport Infrastructure

- Railway Station
- Future Railway
- Future Railway Buffer
- Railway
- Railway Buffer
- Highway/Main Road

Pipeline Infrastructure

- Gas Pipeline
- Petroleum Pipeline
- Water Pipeline
- Gas Pipeline Buffer
- Petroleum Pipeline Buffer
- Water Pipeline Buffer

General Information

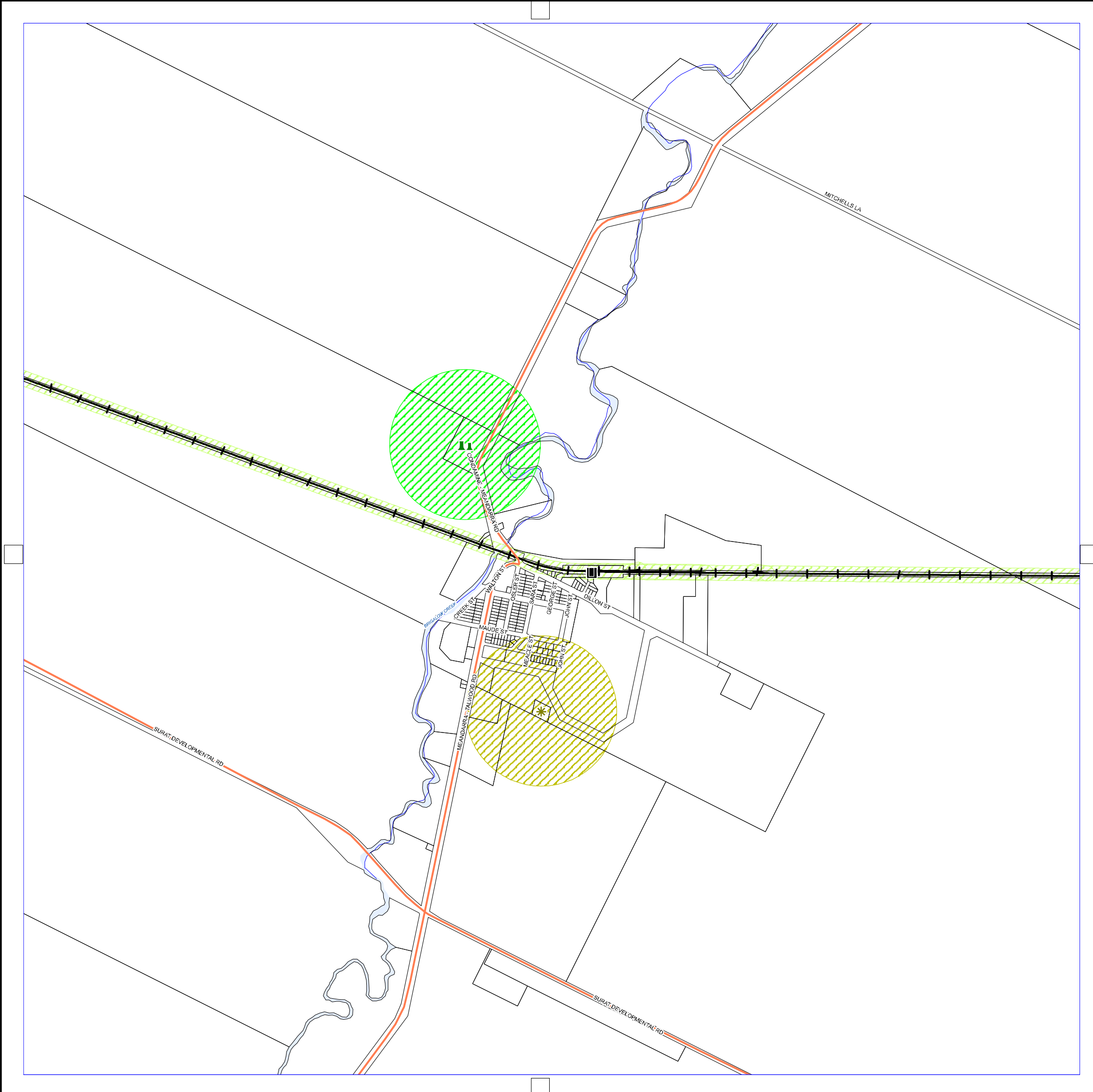
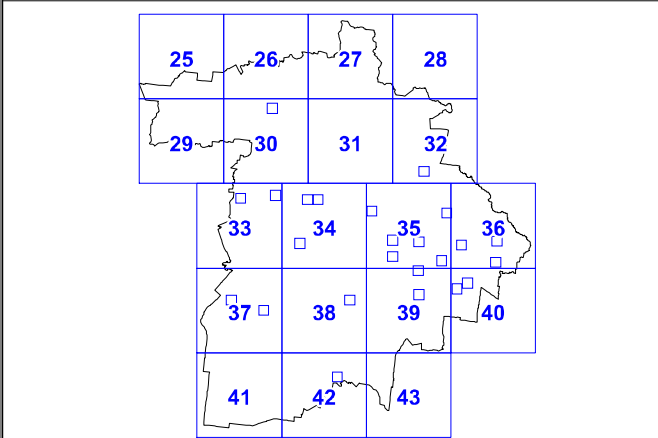
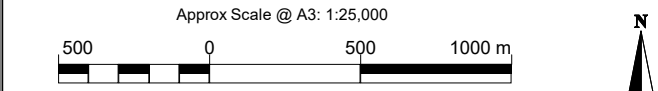
- Cadastre
- Council Boundary
- Waterway

Western Downs Regional Council
(C) The State of Queensland
Department of Natural Resources and Mines (DNRM) [2019]

DISCLAIMER: Users of the information recorded in this document (the Information) accept all responsibility and risk associated with the use of the Information and should seek professional advice in relation to dealings with property.

Despite Department of Natural Resources and Mines (DNRM)'s best efforts, DNRM makes no representations or warranties in relation to the Information, and, to the extent permitted by law, exclude or limit all warranties relating to correctness, accuracy, reliability, completeness or currency and all liability for any direct, indirect and consequential costs, losses, damages and expenses incurred in any way (including but not limited to that arising from negligence) in connection with any use of our reliance on the Information.

Copyright Western Downs Regional Council 2019
Date Generated: 13/08/2019
Revision 1.0
Geocentric Datum of Australia 1994 (GDA94)





Legend

Council Facilities

- Sewage Treatment Plant
- Sewage Treatment Plant Buffer
- Water Treatment Plant
- Water Treatment Plant Buffer
- Waste Station
- Waste Station Buffer
- Power Station
- Power Station Buffer
- Substation
- High Voltage Electricity Line
- Major Electricity Infrastructure High Voltage Electricity Buffer
- Major Electricity Infrastructure Transmission Corridor

Pipeline Infrastructure

- Gas Pipeline
- Petroleum Pipeline
- Water Pipeline
- Gas Pipeline Buffer
- Petroleum Pipeline Buffer
- Water Pipeline Buffer

General Information

- Cadastre
- Council Boundary
- Waterway

Electricity Infrastructure

- Power Station
- Power Station Buffer
- Substation
- High Voltage Electricity Line
- Major Electricity Infrastructure High Voltage Electricity Buffer
- Major Electricity Infrastructure Transmission Corridor

Transport Infrastructure

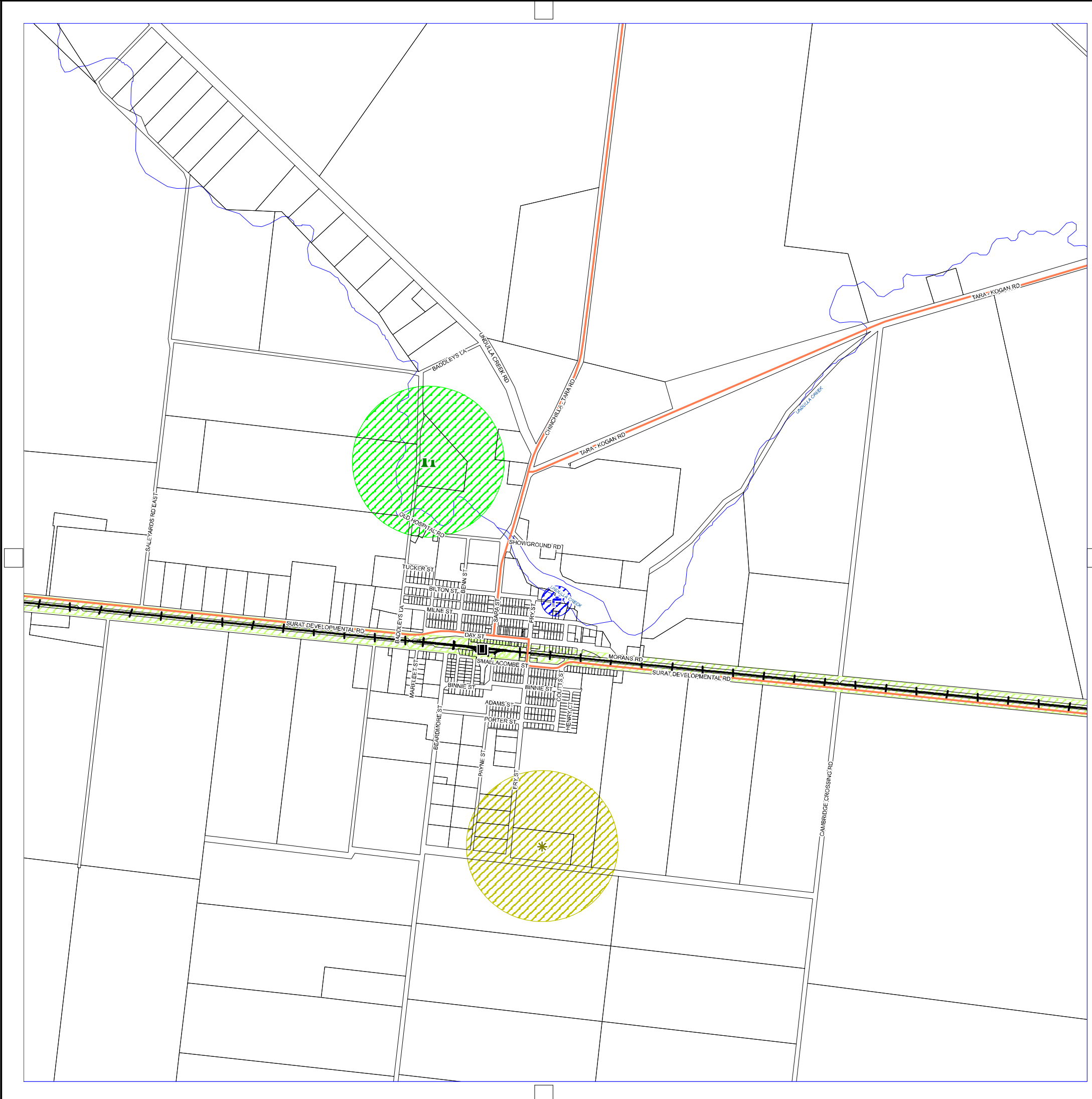
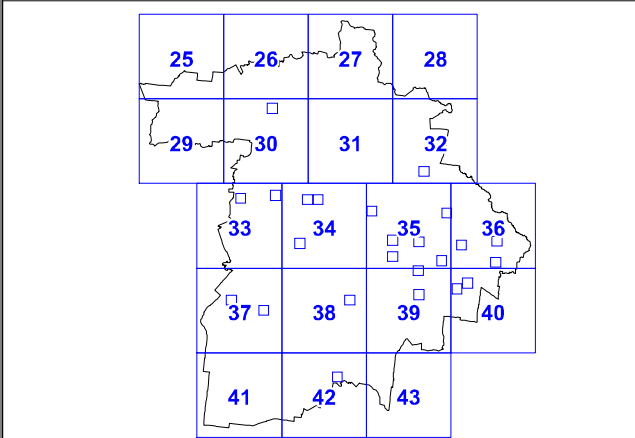
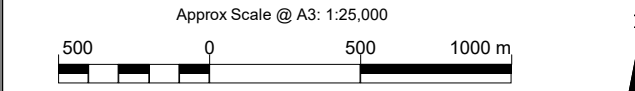
- Railway Station
- Future Railway
- Future Railway Buffer
- Railway
- Railway Buffer
- Highway/Main Road

Western Downs Regional Council
(C) The State of Queensland
Department of Natural Resources and Mines (DNRM) [2019]

DISCLAIMER: Users of the information recorded in this document (the Information) accept all responsibility and risk associated with the use of the Information and should seek professional advice in relation to dealings with property.

Despite Department of Natural Resources and Mines (DNRM)'s best efforts, DNRM makes no representations or warranties in relation to the Information, and, to the extent permitted by law, exclude or limit all warranties relating to correctness, accuracy, reliability, completeness or currency and all liability for any direct, indirect and consequential costs, losses, damages and expenses incurred in any way (including but not limited to that arising from negligence) in connection with any use of our reliance on the Information.

Copyright Western Downs Regional Council 2019
Date Generated: 13/08/2019
Revision 1.0
Geocentric Datum of Australia 1994 (GDA94)





Legend

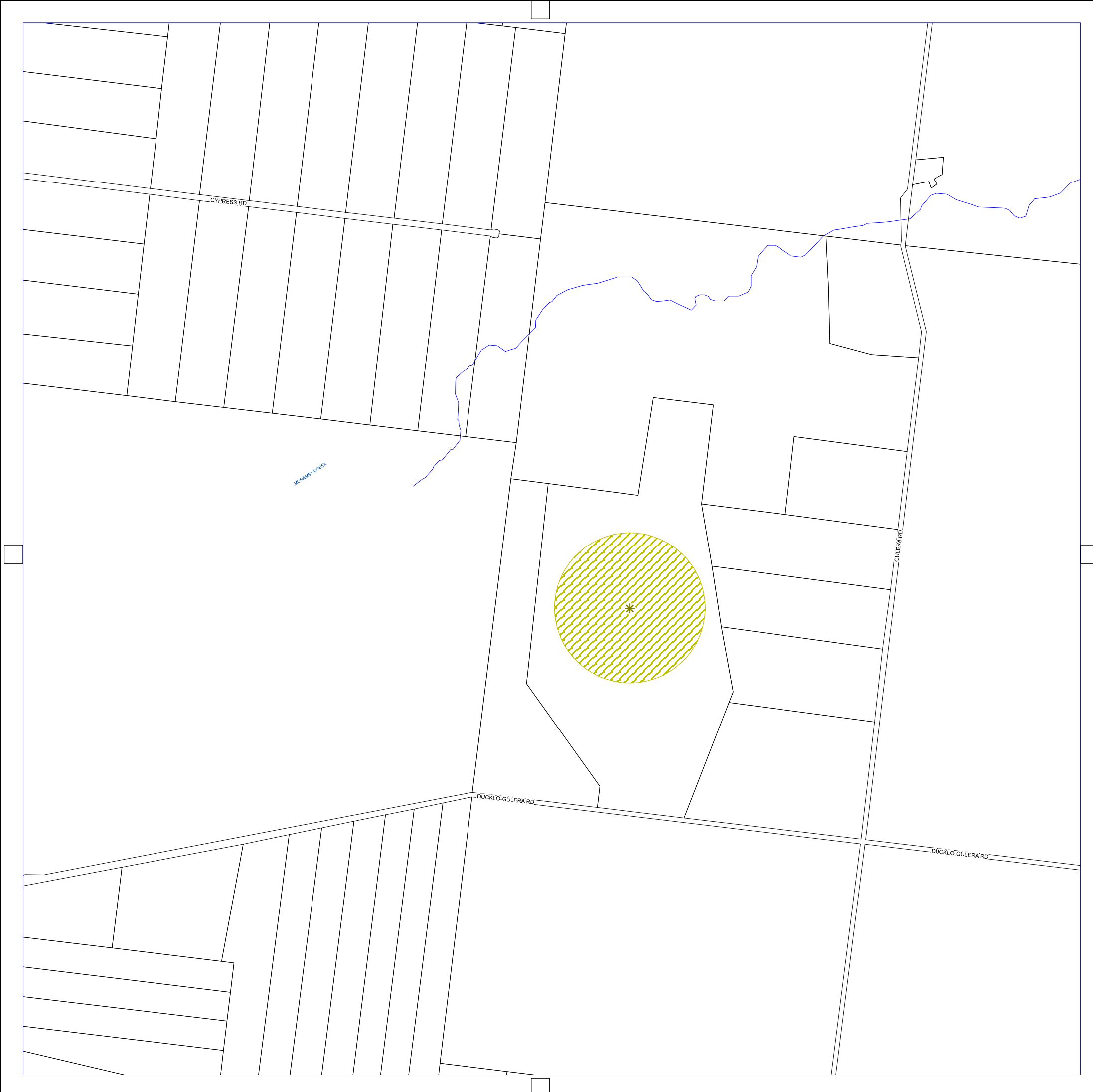
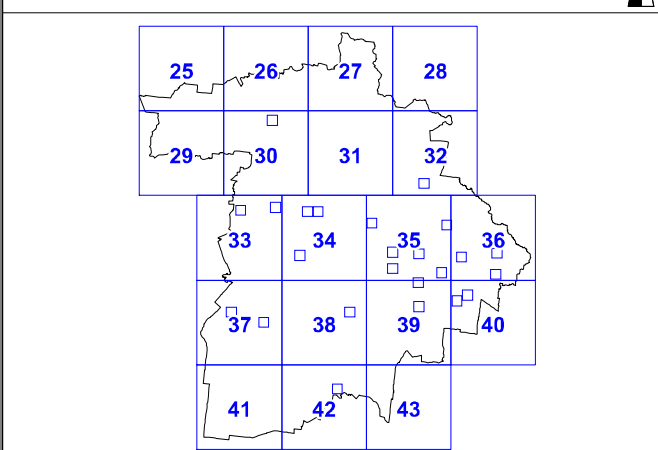
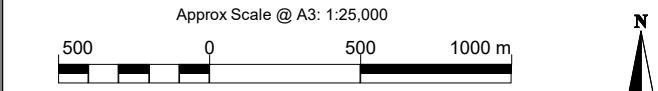
	Sewage Treatment Plant		Gas Pipeline
	Sewage Treatment Plant Buffer		Petroleum Pipeline
	Water Treatment Plant		Water Pipeline
	Water Treatment Plant Buffer		Gas Pipeline Buffer
	Waste Station		Petroleum Pipeline Buffer
	Waste Station Buffer		Water Pipeline Buffer
	Power Station	General Information	
	Power Station Buffer		Cadastral
	Substation		Council Boundary
	High Voltage Electricity Line		Waterway
	Major Electricity Infrastructure		
	High Voltage Electricity Buffer		
	Major Electricity Infrastructure Transmission Corridor		
Transport Infrastructure			
	Railway Station		
	Future Railway		
	Future Railway Buffer		
	Railway		
	Railway Buffer		
	Highway/Main Road		

Western Downs Regional Council
(C) The State of Queensland
Department of Natural Resources and Mines (DNRM) [2019]

DISCLAIMER: Users of the information recorded in this document (the Information) accept all responsibility and risk associated with the use of the Information and should seek professional advice in relation to dealings with property.

Despite Department of Natural Resources and Mines (DNRM)'s best efforts, DNRM makes no representations or warranties in relation to the Information, and, to the extent permitted by law, exclude or limit all warranties relating to correctness, accuracy, reliability, completeness or currency and all liability for any direct, indirect and consequential costs, losses, damages and expenses incurred in any way (including but not limited to that arising from negligence) in connection with any use of our reliance on the Information.

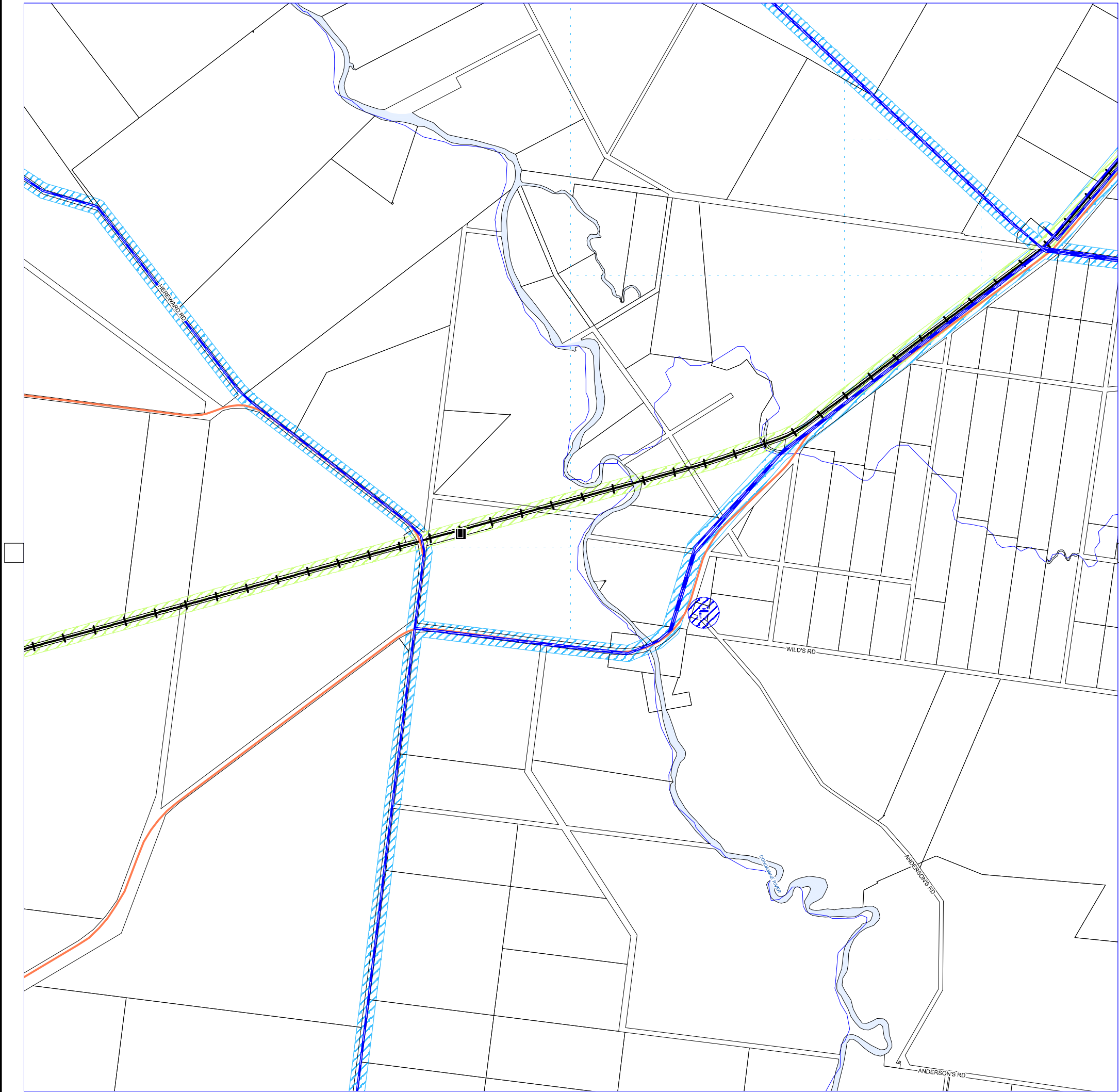
Copyright Western Downs Regional Council 2019
Date Generated: 13/08/2019
Revision 1.0
Geocentric Datum of Australia 1994 (GDA94)





Legend

Sewage Treatment Plant	Gas Pipeline Buffer
Sewage Treatment Plant Buffer	Petroleum Pipeline Buffer
Water Treatment Plant	Water Pipeline Buffer
Water Treatment Plant Buffer	Cadastre
Waste Station	Council Boundary
Waste Station Buffer	Waterway
Electricity Infrastructure	
Power Station	
Power Station Buffer	
Substation	
High Voltage Electricity Line	
Major Electricity Infrastructure High Voltage Electricity Buffer	
Major Electricity Infrastructure Transmission Corridor	
Transport Infrastructure	
Railway Station	
Future Railway	
Future Railway Buffer	
Railway	
Railway Buffer	
Highway/Main Road	



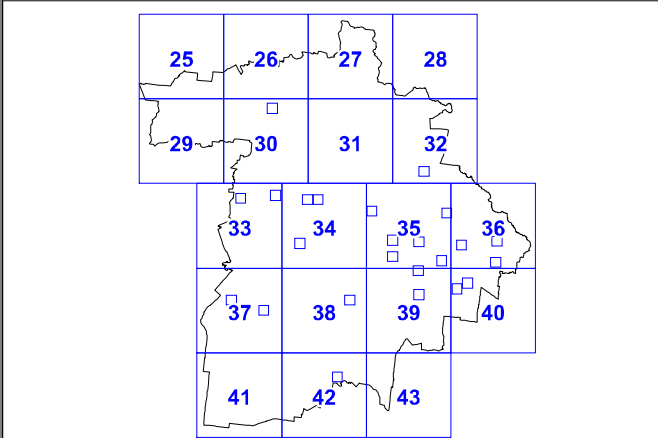
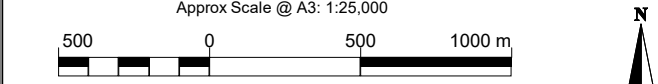
23

Western Downs Regional Council
(C) The State of Queensland
Department of Natural Resources and Mines (DNRM) [2019]

DISCLAIMER: Users of the information recorded in this document (the Information) accept all responsibility and risk associated with the use of the Information and should seek professional advice in relation to dealings with property.

Despite Department of Natural Resources and Mines (DNRM)'s best efforts, DNRM makes no representations or warranties in relation to the Information, and, to the extent permitted by law, exclude or limit all warranties relating to correctness, accuracy, reliability, completeness or currency and all liability for any direct, indirect and consequential costs, losses, damages and expenses incurred in any way (including but not limited to that arising from negligence) in connection with any use of our reliance on the Information.

Copyright Western Downs Regional Council 2019
Date Generated: 13/08/2019
Revision 1.0
Geocentric Datum of Australia 1994 (GDA94)





Legend

Council Facilities

- Sewage Treatment Plant
- Sewage Treatment Plant Buffer
- Water Treatment Plant
- Water Treatment Plant Buffer
- Waste Station
- Waste Station Buffer
- Power Station
- Power Station Buffer
- Substation
- High Voltage Electricity Line
- Major Electricity Infrastructure High Voltage Electricity Buffer
- Major Electricity Infrastructure Transmission Corridor

Pipeline Infrastructure

- Gas Pipeline
- Petroleum Pipeline
- Water Pipeline
- Gas Pipeline Buffer
- Petroleum Pipeline Buffer
- Water Pipeline Buffer

General Information

- Cadastre
- Council Boundary
- Waterway

Electricity Infrastructure

- Power Station
- Power Station Buffer
- Substation
- High Voltage Electricity Line
- Major Electricity Infrastructure High Voltage Electricity Buffer
- Major Electricity Infrastructure Transmission Corridor

Transport Infrastructure

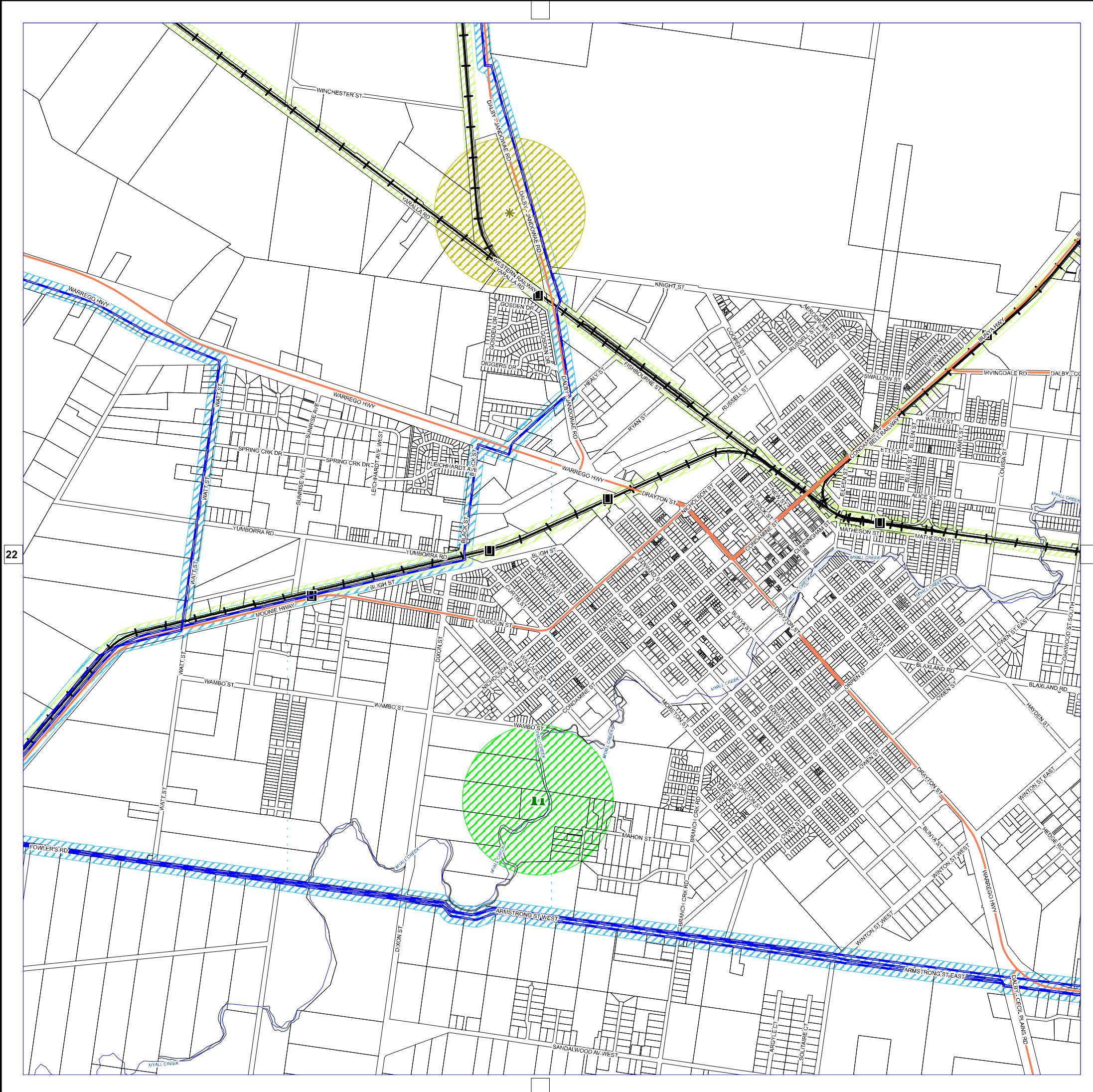
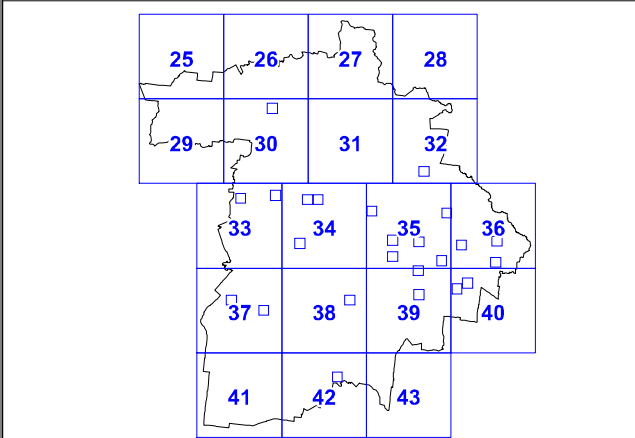
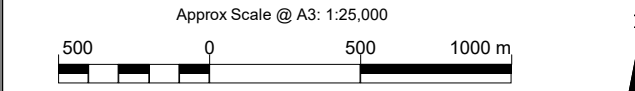
- Railway Station
- Future Railway
- Future Railway Buffer
- Railway
- Railway Buffer
- Highway/Main Road

Western Downs Regional Council
(C) The State of Queensland
Department of Natural Resources and Mines (DNRM) [2019]

DISCLAIMER: Users of the information recorded in this document (the Information) accept all responsibility and risk associated with the use of the Information and should seek professional advice in relation to dealings with property.

Despite Department of Natural Resources and Mines (DNRM)'s best efforts, DNRM makes no representations or warranties in relation to the information, and, to the extent permitted by law, exclude or limit all warranties relating to correctness, accuracy, reliability, completeness or currency and all liability for any direct, indirect and consequential costs, losses, damages and expenses incurred in any way (including but not limited to that arising from negligence) in connection with any use of our reliance on the Information.

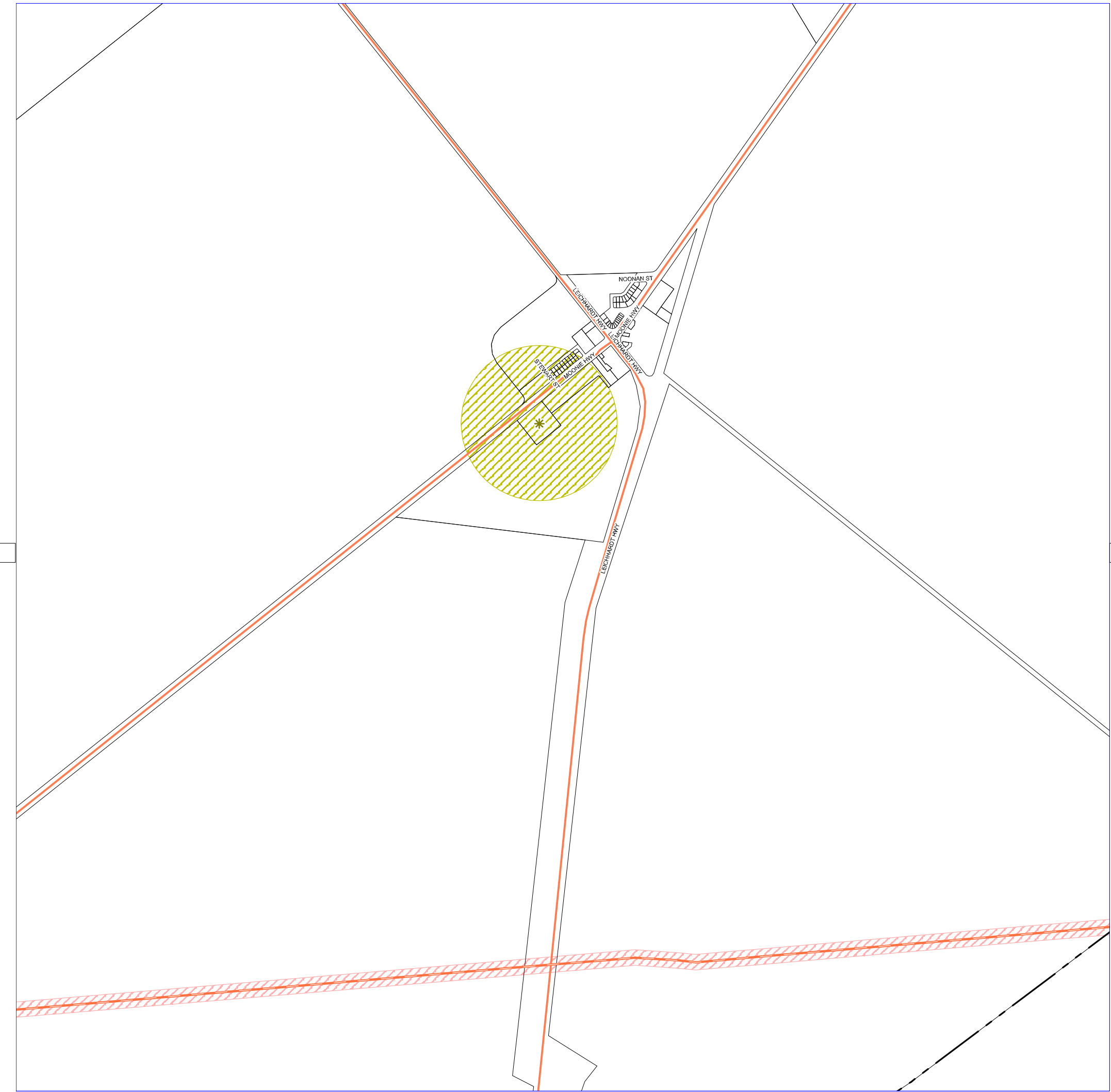
Copyright Western Downs Regional Council 2019
Date Generated: 13/08/2019
Revision 1.0
Geocentric Datum of Australia 1994 (GDA94)





Legend

Sewage Treatment Plant	Gas Pipeline Buffer
Sewage Treatment Plant Buffer	Petroleum Pipeline Buffer
Water Treatment Plant	Water Pipeline Buffer
Water Treatment Plant Buffer	Cadastre
Waste Station	Council Boundary
Waste Station Buffer	Waterway
Electricity Infrastructure	
Power Station	
Power Station Buffer	
Substation	
High Voltage Electricity Line	
Major Electricity Infrastructure	
High Voltage Electricity Buffer	
Major Electricity Infrastructure Transmission Corridor	
Transport Infrastructure	
Railway Station	
Future Railway	
Future Railway Buffer	
Railway	
Railway Buffer	
Highway/Main Road	

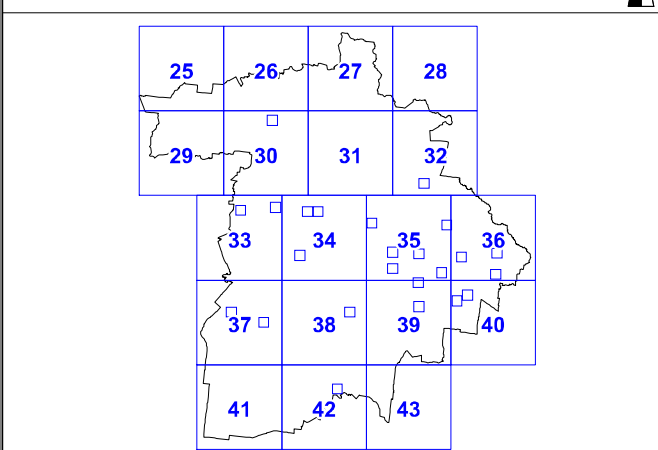
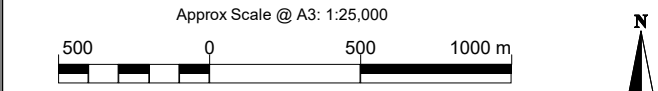


Western Downs Regional Council
(C) The State of Queensland
Department of Natural Resources and Mines (DNRM) [2019]

DISCLAIMER: Users of the information recorded in this document (the Information) accept all responsibility and risk associated with the use of the Information and should seek professional advice in relation to dealings with property.

Despite Department of Natural Resources and Mines (DNRM)'s best efforts, DNRM makes no representations or warranties in relation to the Information, and, to the extent permitted by law, exclude or limit all warranties relating to correctness, accuracy, reliability, completeness or currency and all liability for any direct, indirect and consequential costs, losses, damages and expenses incurred in any way (including but not limited to that arising from negligence) in connection with any use of our reliance on the Information.

Copyright Western Downs Regional Council 2019
Date Generated: 13/08/2019
Revision 1.0
Geocentric Datum of Australia 1994 (GDA94)





Legend

Council Facilities		Pipeline Infrastructure	
	Sewage Treatment Plant		Gas Pipeline
	Sewage Treatment Plant Buffer		Petroleum Pipeline
	Water Treatment Plant		Water Pipeline
	Water Treatment Plant Buffer		Gas Pipeline Buffer
	Waste Station		Petroleum Pipeline Buffer
	Waste Station Buffer		Water Pipeline Buffer
Electricity Infrastructure		General Information	
	Power Station		Cadastral
	Power Station Buffer		Council Boundary
	Substation		Waterway
	High Voltage Electricity Line		
	Major Electricity Infrastructure		
	High Voltage Electricity Buffer		
	Major Electricity Infrastructure Transmission Corridor		
Transport Infrastructure			
	Railway Station		
	Future Railway		
	Future Railway Buffer		
	Railway		
	Railway Buffer		
	Highway/Main Road		

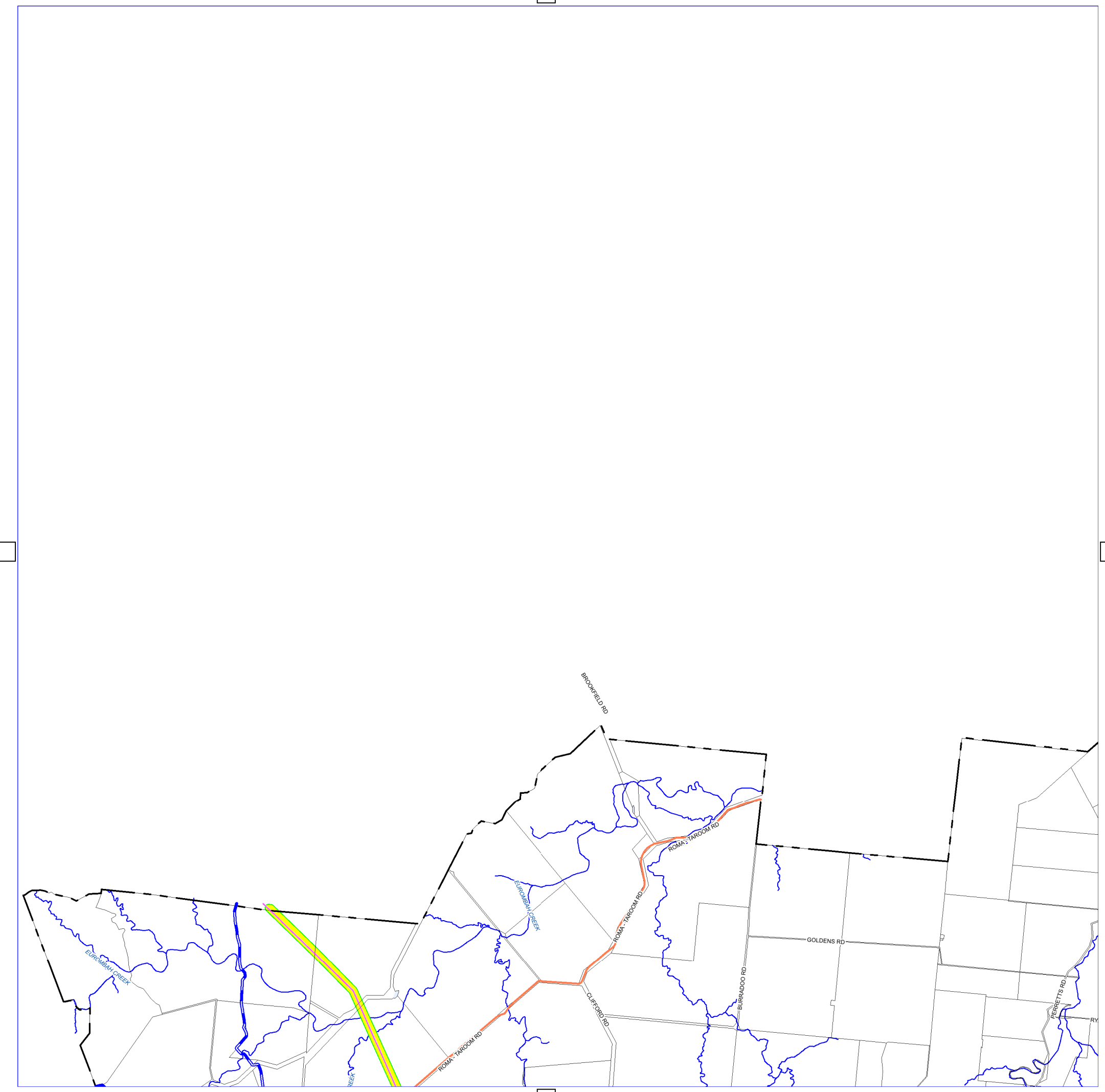
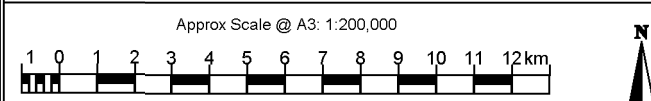
26

Western Downs Regional Council
(C) The State of Queensland
Department of Natural Resources and Mines (DNRM) [2019]

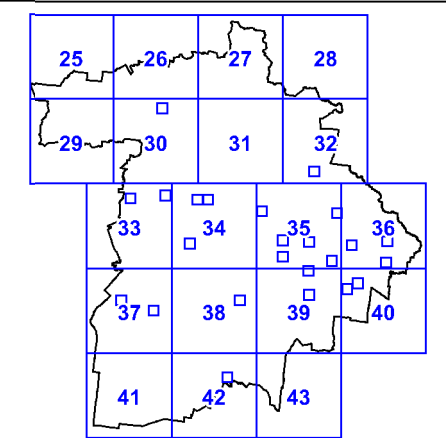
DISCLAIMER: Users of the information recorded in this document (the Information) accept all responsibility and risk associated with the use of the Information and should seek professional advice in relation to dealings with property.

Despite Department of Natural Resources and Mines (DNRM)'s best efforts, DNRM makes no representations or warranties in relation to the Information, and, to the extent permitted by law, exclude or limit all warranties relating to correctness, accuracy, reliability, completeness or currency and all liability for any direct, indirect and consequential costs, losses, damages and expenses incurred in any way (including but not limited to that arising from negligence) in connection with any use of our reliance on the Information.






















Copyright Western Downs Regional Council 2019
Date Generated: 13/08/2019
Revision 1.0
Geocentric Datum of Australia 1994 (GDA94)

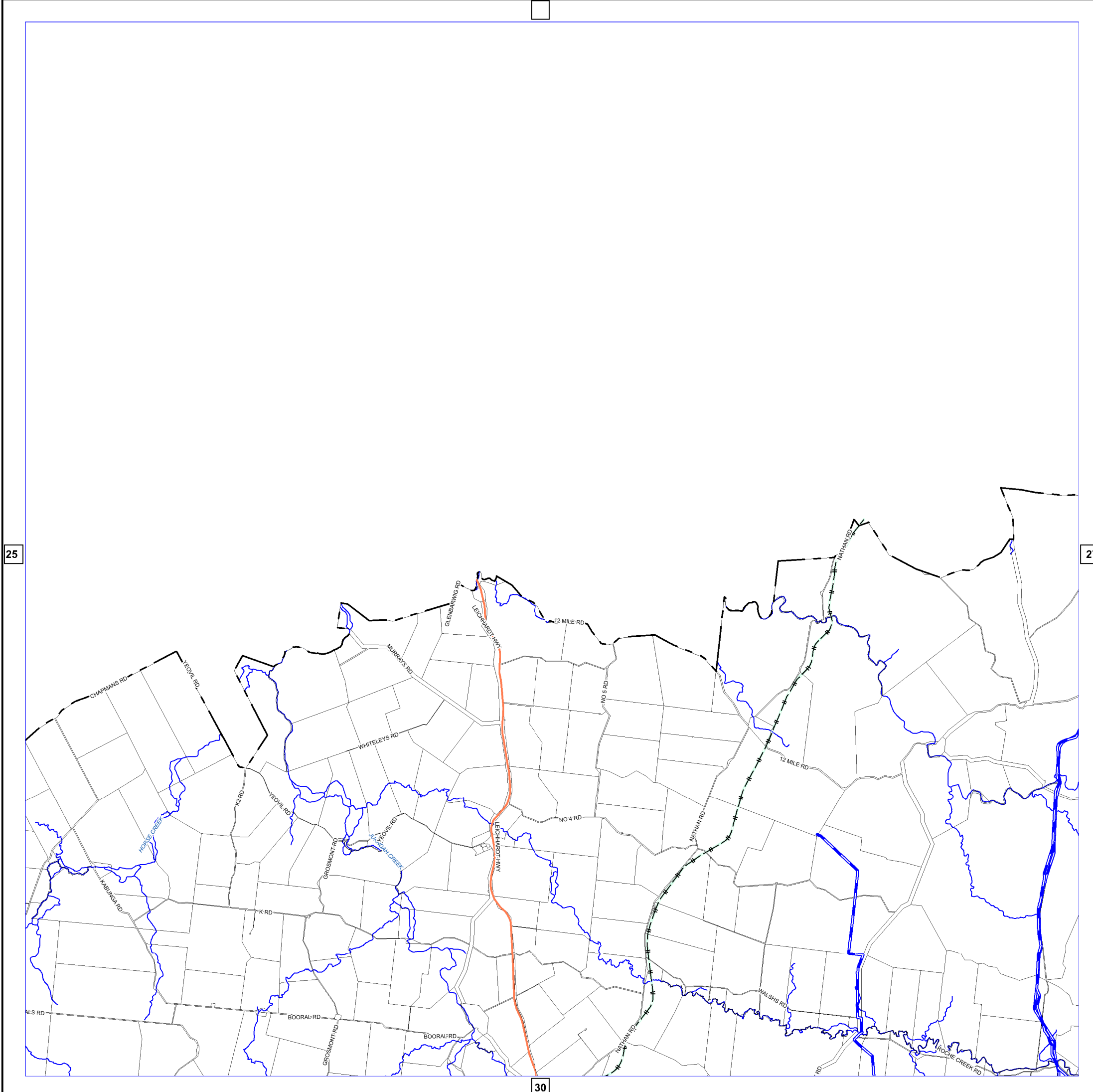


29



Legend

 Sewage Treatment Plant Buffer	 Gas Pipeline Buffer
 Water Treatment Plant Buffer	 Petroleum Pipeline Buffer
 Waste Station Buffer	 Water Pipeline Buffer
 Power Station Buffer	 Cadastre
 Substation	 Council Boundary
 High Voltage Electricity Line	 Waterway
 Major Electricity Infrastructure	
 High Voltage Electricity Buffer	
 Major Electricity Infrastructure Transmission Corridor	
 Railway Station	
 Future Railway	
 Future Railway Buffer	
 Railway	
 Railway Buffer	
 Highway/Main Road	

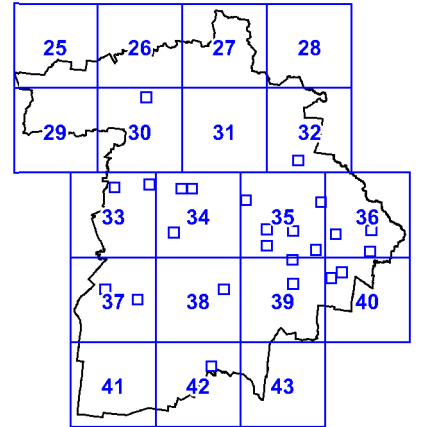
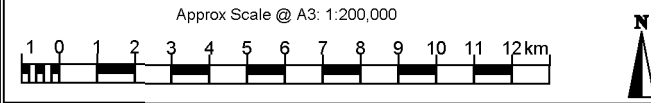


Western Downs Regional Council
(C) The State of Queensland
Department of Natural Resources and Mines (DNRM) [2019]

DISCLAIMER: Users of the information recorded in this document (the Information) accept all responsibility and risk associated with the use of the Information and should seek professional advice in relation to dealings with property.

Despite Department of Natural Resources and Mines (DNRM)'s best efforts, DNRM makes no representations or warranties in relation to the information, and, to the extent permitted by law, exclude or limit all warranties relating to correctness, accuracy, reliability, completeness or currency and all liability for any direct, indirect and consequential costs, losses, damages and expenses incurred in any way (including but not limited to that arising from negligence) in connection with any use of our reliance on the Information.

Copyright Western Downs Regional Council 2019
Date Generated: 13/08/2019
Revision 1.0
Geocentric Datum of Australia 1994 (GDA94)





Legend

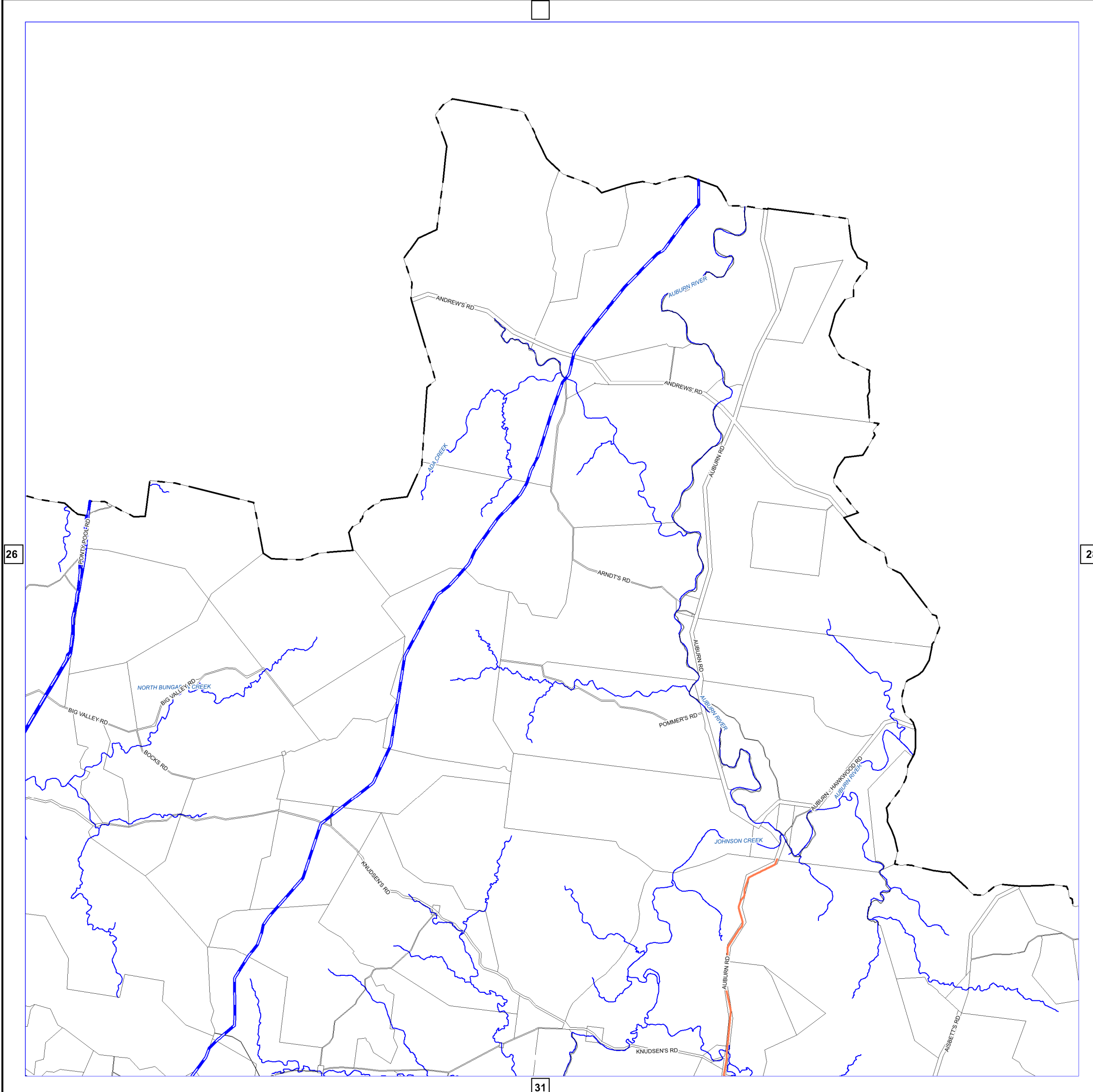
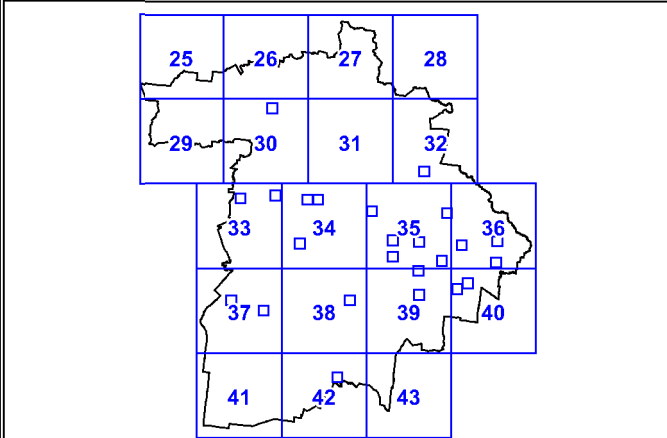
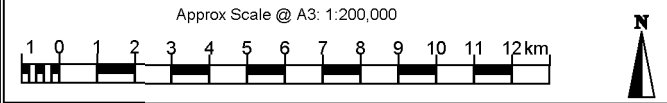
Council Facilities	Sewage Treatment Plant	Sewage Treatment Plant Buffer	Gas Pipeline	Gas Pipeline Buffer
Water Treatment Plant	Water Treatment Plant Buffer	Petroleum Pipeline	Petroleum Pipeline Buffer	Water Pipeline
Waste Station	Waste Station Buffer	Water Pipeline Buffer	General Information	
Power Station	Power Station Buffer	Cadastre	Council Boundary	
Substation	High Voltage Electricity Line	Waterway	Waterway	
Major Electricity Infrastructure	Major Electricity Infrastructure Buffer	Major Electricity Infrastructure Transmission Corridor		
Transport Infrastructure				
Railway Station	Future Railway	Future Railway Buffer	Railway	
Railway Buffer	Highway/Main Road			

Western Downs Regional Council
(C) The State of Queensland
Department of Natural Resources and Mines (DNRM) [2019]

DISCLAIMER: Users of the information recorded in this document (the Information) accept all responsibility and risk associated with the use of the Information and should seek professional advice in relation to dealings with property.

Despite Department of Natural Resources and Mines (DNRM)'s best efforts, DNRM makes no representations or warranties in relation to the information, and, to the extent permitted by law, exclude or limit all warranties relating to correctness, accuracy, reliability, completeness or currency and all liability for any direct, indirect and consequential costs, losses, damages and expenses incurred in any way (including but not limited to that arising from negligence) in connection with any use of our reliance on the Information.

Copyright Western Downs Regional Council 2019
Date Generated: 13/08/2019
Revision 1.0
Geocentric Datum of Australia 1994 (GDA94)



26

28

31



Legend

Council Facilities		Pipeline Infrastructure	
	Sewage Treatment Plant		Gas Pipeline
	Sewage Treatment Plant Buffer		Petroleum Pipeline
	Water Treatment Plant		Water Pipeline
	Water Treatment Plant Buffer		Gas Pipeline Buffer
	Waste Station		Petroleum Pipeline Buffer
	Waste Station Buffer		Water Pipeline Buffer
	Power Station	General Information	
	Power Station Buffer		Cadastral
	Substation		Council Boundary
	High Voltage Electricity Line		Waterway
	Major Electricity Infrastructure High Voltage Electricity Buffer		
	Major Electricity Infrastructure Transmission Corridor		
Transport Infrastructure			
	Railway Station		
	Future Railway		
	Future Railway Buffer		
	Railway		
	Railway Buffer		
	Highway/Main Road		

Western Downs Regional Council
(C) The State of Queensland
Department of Natural Resources and Mines (DNRM) [2019]

DISCLAIMER: Users of the information recorded in this document (the Information) accept all responsibility and risk associated with the use of the Information and should seek professional advice in relation to dealings with property.

Despite Department of Natural Resources and Mines (DNRM)'s best efforts, DNRM makes no representations or warranties in relation to the information, and, to the extent permitted by law, exclude or limit all warranties relating to correctness, accuracy, reliability, completeness or currency and all liability for any direct, indirect and consequential costs, losses, damages and expenses incurred in any way (including but not limited to that arising from negligence) in connection with any use of our reliance on the Information.

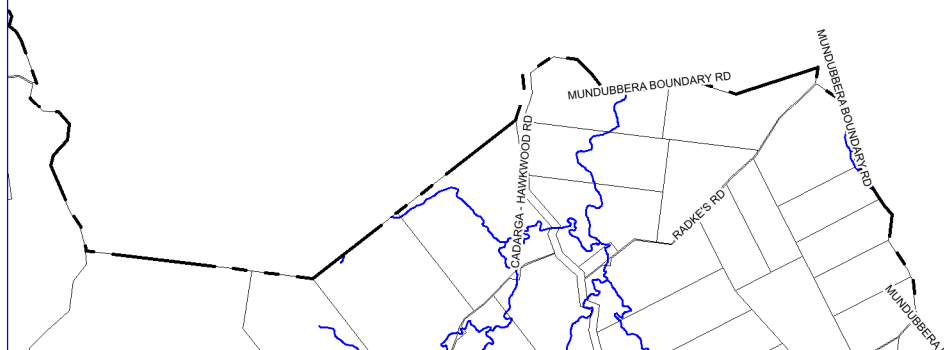
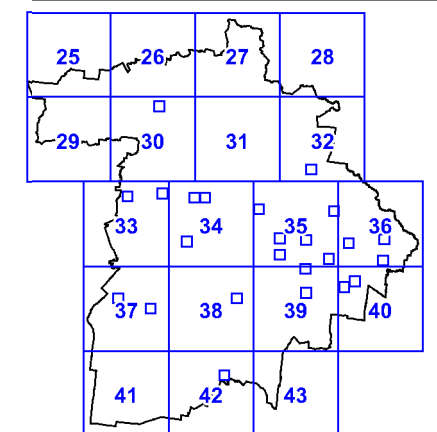
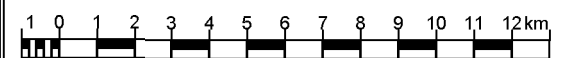
Copyright Western Downs Regional Council 2019

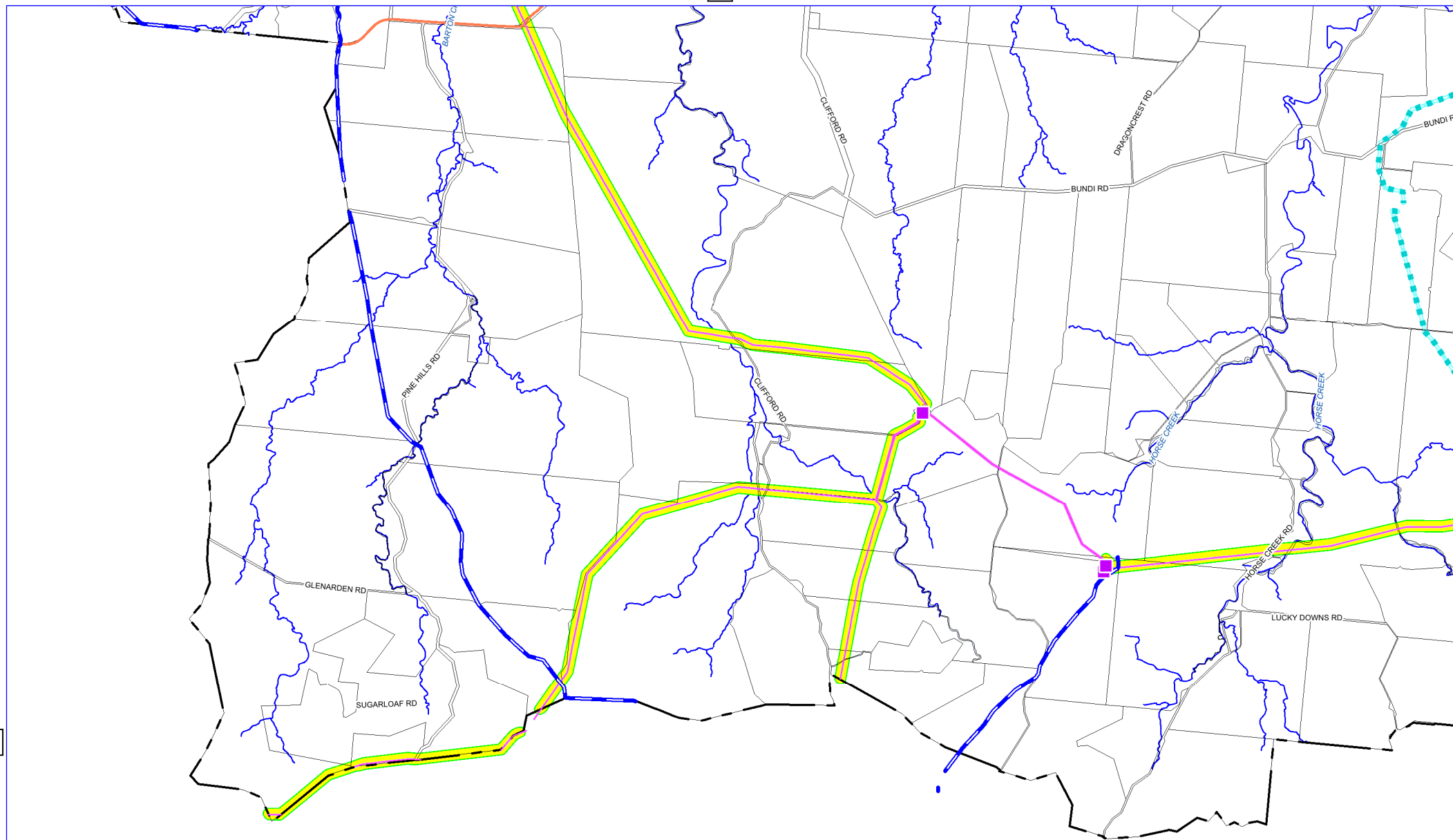
Date Generated: 13/08/2019

Revision 1.0

Geocentric Datum of Australia 1994 (GDA94)

Approx Scale @ A3: 1:200,000





Legend

Council Facilities

- Sewage Treatment Plant
- Sewage Treatment Plant Buffer
- Water Treatment Plant
- Water Treatment Plant Buffer
- Waste Station
- Waste Station Buffer

Electricity Infrastructure

- Power Station
- Power Station Buffer
- Substation
- High Voltage Electricity Line
- Major Electricity Infrastructure High Voltage Electricity Buffer
- Major Electricity Infrastructure Transmission Corridor

Transport Infrastructure

- Railway Station
- Future Railway
- Future Railway Buffer
- Railway
- Railway Buffer
- Highway/Main Road

Pipeline Infrastructure

- Gas Pipeline
- Petroleum Pipeline
- Water Pipeline
- Gas Pipeline Buffer
- Petroleum Pipeline Buffer
- Water Pipeline Buffer

General Information

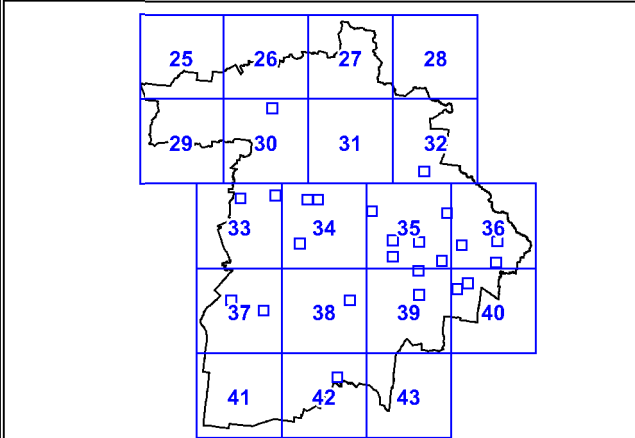
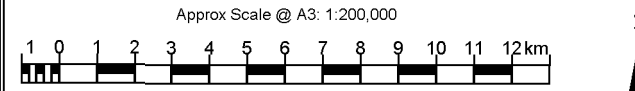
- Cadastre
- Council Boundary
- Waterway

Western Downs Regional Council
 (C) The State of Queensland
 Department of Natural Resources and Mines (DNRM) [2019]

DISCLAIMER: Users of the information recorded in this document (the Information) accept all responsibility and risk associated with the use of the Information and should seek professional advice in relation to dealings with property.

Despite Department of Natural Resources and Mines (DNRM)'s best efforts, DNRM makes no representations or warranties in relation to the Information, and, to the extent permitted by law, exclude or limit all warranties relating to correctness, accuracy, reliability, completeness or currency and all liability for any direct, indirect and consequential costs, losses, damages and expenses incurred in any way (including but not limited to that arising from negligence) in connection with any use of our reliance on the Information.

Copyright Western Downs Regional Council 2019
 Date Generated: 13/08/2019
 Revision 1.0
 Geocentric Datum of Australia 1994 (GDA94)





Legend

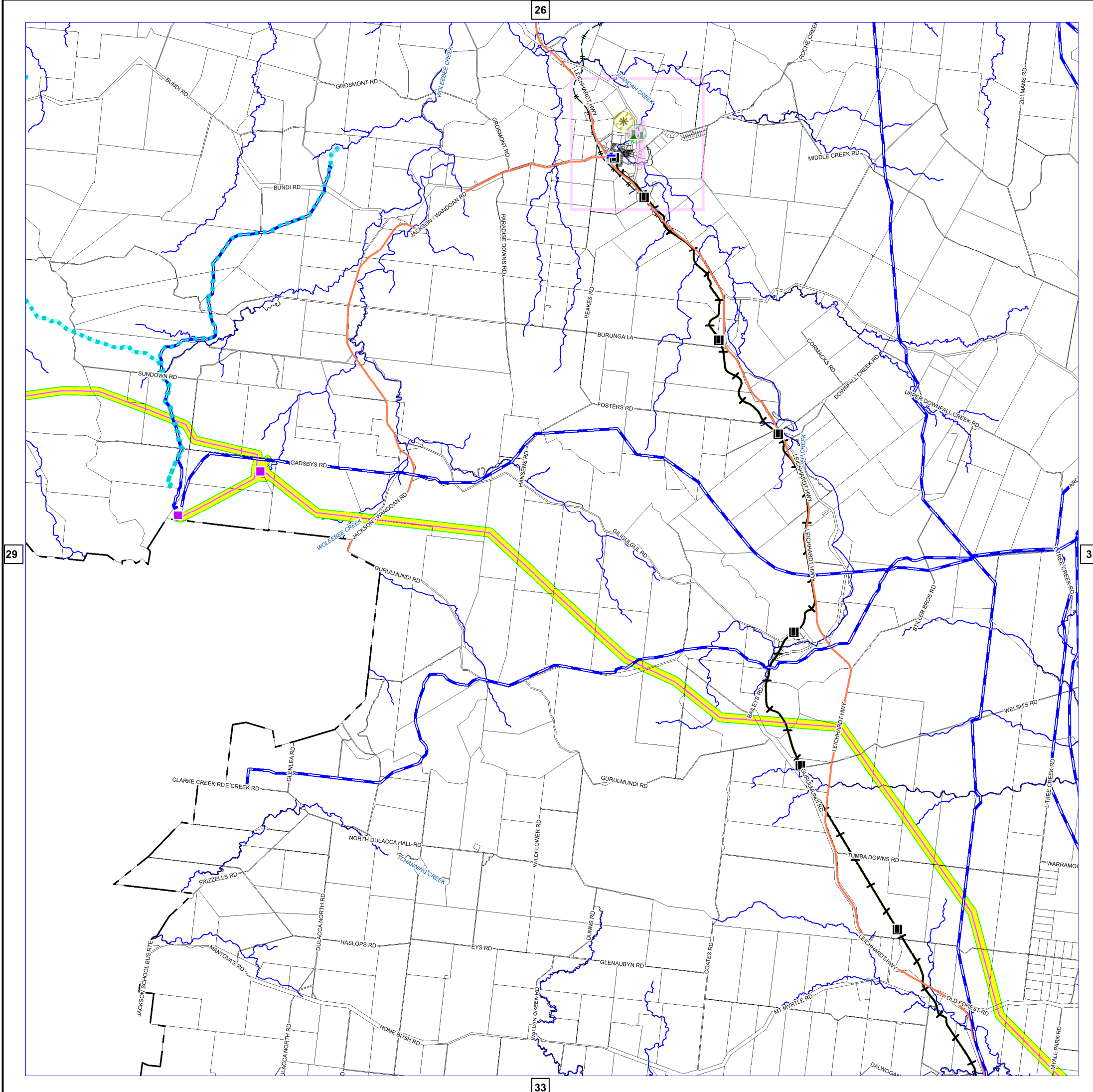
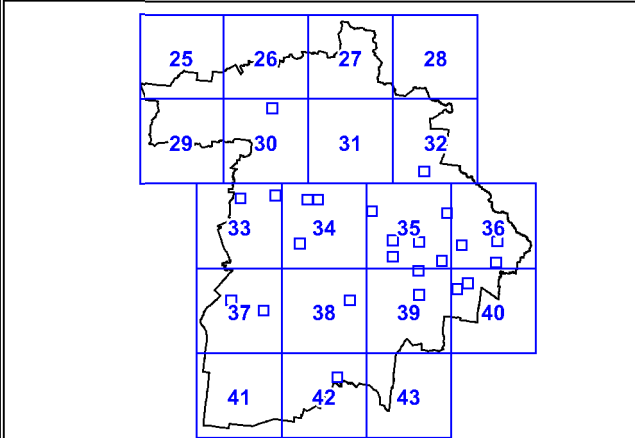
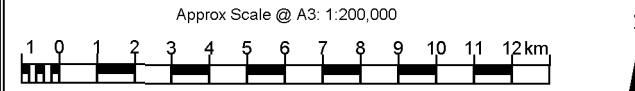
Sewage Treatment Plant	Gas Pipeline
Sewage Treatment Plant Buffer	Petroleum Pipeline
Water Treatment Plant	Water Pipeline
Water Treatment Plant Buffer	Gas Pipeline Buffer
Waste Station	Petroleum Pipeline Buffer
Waste Station Buffer	Water Pipeline Buffer
Power Station	Cadastre
Power Station Buffer	Council Boundary
Substation	Waterway
High Voltage Electricity Line	
Major Electricity Infrastructure	
High Voltage Electricity Buffer	
Major Electricity Infrastructure Transmission Corridor	
Railway Station	
Future Railway	
Future Railway Buffer	
Railway	
Railway Buffer	
Highway/Main Road	

Western Downs Regional Council
(C) The State of Queensland
Department of Natural Resources and Mines (DNRM) [2019]

DISCLAIMER: Users of the information recorded in this document (the Information) accept all responsibility and risk associated with the use of the Information and should seek professional advice in relation to dealings with property.

Despite Department of Natural Resources and Mines (DNRM)'s best efforts, DNRM makes no representations or warranties in relation to the information, and, to the extent permitted by law, exclude or limit all warranties relating to correctness, accuracy, reliability, completeness or currency and all liability for any direct, indirect and consequential costs, losses, damages and expenses incurred in any way (including but not limited to that arising from negligence) in connection with any use of our reliance on the Information.

Copyright Western Downs Regional Council 2019
Date Generated: 13/08/2019
Revision 1.0
Geocentric Datum of Australia 1994 (GDA94)





Legend

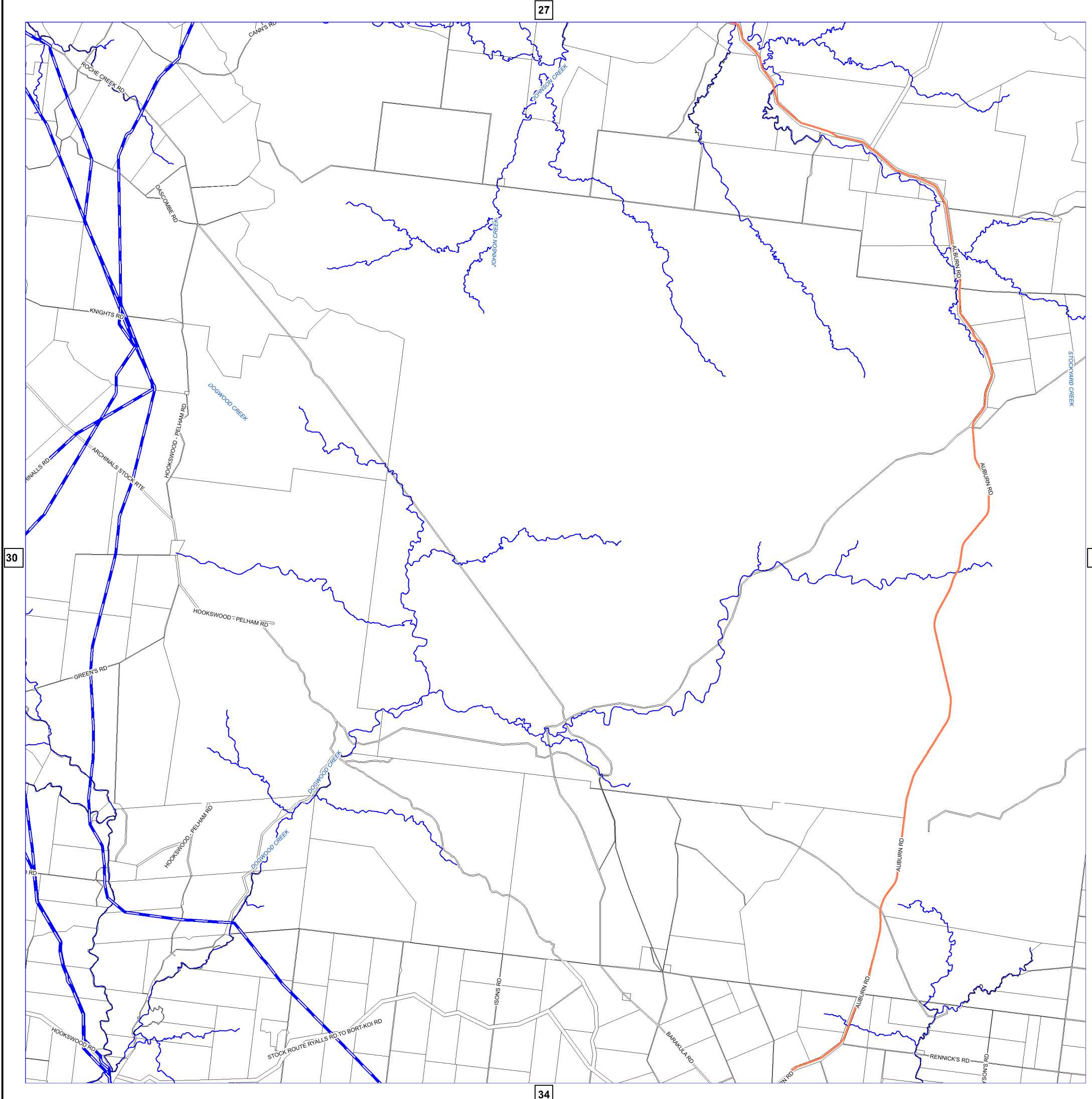
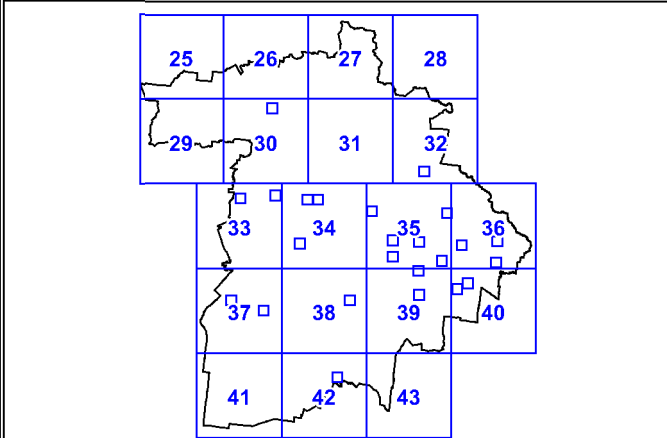
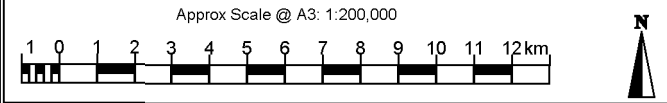
Council Facilities		Pipeline Infrastructure	
	Sewage Treatment Plant		Gas Pipeline
	Sewage Treatment Plant Buffer		Petroleum Pipeline
	Water Treatment Plant		Water Pipeline
	Water Treatment Plant Buffer		Gas Pipeline Buffer
	Waste Station		Petroleum Pipeline Buffer
	Waste Station Buffer		Water Pipeline Buffer
Electricity Infrastructure		General Information	
	Power Station		Cadastral
	Power Station Buffer		Council Boundary
	Substation		Waterway
	High Voltage Electricity Line		
	Major Electricity Infrastructure High Voltage Electricity Buffer		
	Major Electricity Infrastructure Transmission Corridor		
Transport Infrastructure			
	Railway Station		
	Future Railway		
	Future Railway Buffer		
	Railway		
	Railway Buffer		
	Highway/Main Road		

Western Downs Regional Council
 (C) The State of Queensland
 Department of Natural Resources and Mines (DNRM) [2019]

DISCLAIMER: Users of the information recorded in this document (the Information) accept all responsibility and risk associated with the use of the Information and should seek professional advice in relation to dealings with property.

Despite Department of Natural Resources and Mines (DNRM)'s best efforts, DNRM makes no representations or warranties in relation to the Information, and, to the extent permitted by law, exclude or limit all warranties relating to correctness, accuracy, reliability, completeness or currency and all liability for any direct, indirect and consequential costs, losses, damages and expenses incurred in any way (including but not limited to that arising from negligence) in connection with any use of our reliance on the Information.

Copyright Western Downs Regional Council 2019
 Date Generated: 13/08/2019
 Revision 1.0
 Geocentric Datum of Australia 1994 (GDA94)



Legend

Council Facilities

- Sewage Treatment Plant
- Sewage Treatment Plant Buffer
- Water Treatment Plant
- Water Treatment Plant Buffer
- Waste Station
- Waste Station Buffer

Electricity Infrastructure

- Power Station
- Power Station Buffer
- Substation
- High Voltage Electricity Line
- Major Electricity Infrastructure
- High Voltage Electricity Buffer
- Major Electricity Infrastructure Transmission Corridor

Transport Infrastructure

- Railway Station
- Future Railway
- Future Railway Buffer
- Railway
- Railway Buffer
- Highway/Main Road

Pipeline Infrastructure

- Gas Pipeline
- Petroleum Pipeline
- Water Pipeline
- Gas Pipeline Buffer
- Petroleum Pipeline Buffer
- Water Pipeline Buffer

General Information

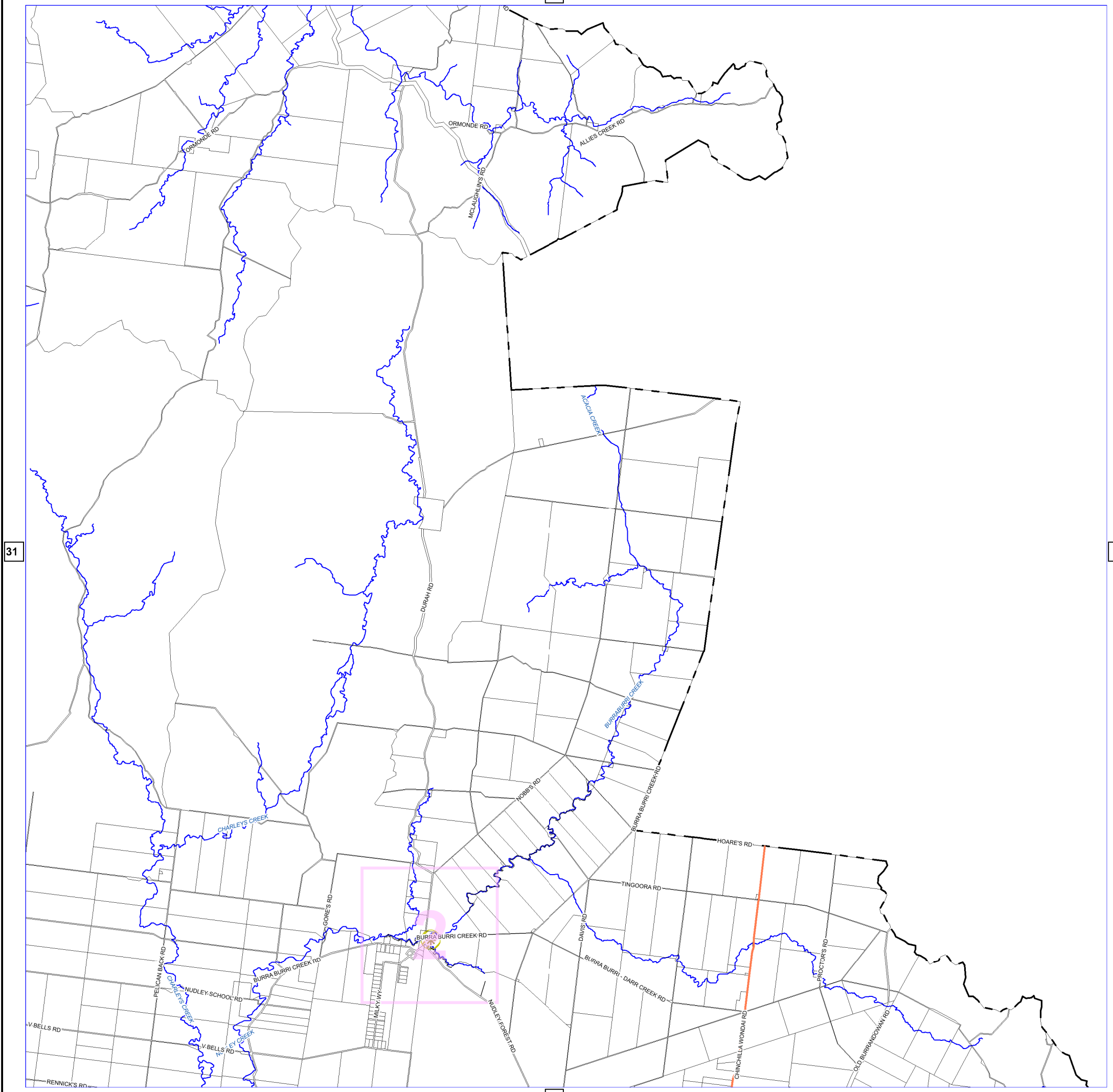
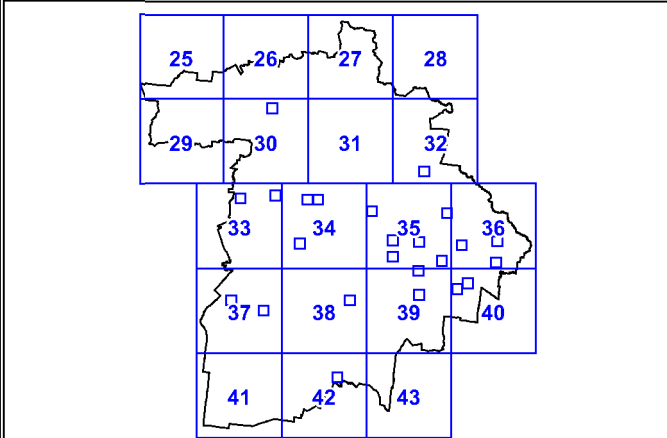
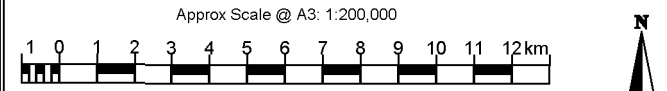
- Cadastre
- Council Boundary
- Waterway

Western Downs Regional Council
(C) The State of Queensland
Department of Natural Resources and Mines (DNRM) [2019]

DISCLAIMER: Users of the information recorded in this document (the Information) accept all responsibility and risk associated with the use of the Information and should seek professional advice in relation to dealings with property.

Despite Department of Natural Resources and Mines (DNRM)'s best efforts, DNRM makes no representations or warranties in relation to the information, and, to the extent permitted by law, exclude or limit all warranties relating to correctness, accuracy, reliability, completeness or currency and all liability for any direct, indirect and consequential costs, losses, damages and expenses incurred in any way (including but not limited to that arising from negligence) in connection with any use of our reliance on the Information.

Copyright Western Downs Regional Council 2019
Date Generated: 13/08/2019
Revision 1.0
Geocentric Datum of Australia 1994 (GDA94)





Legend

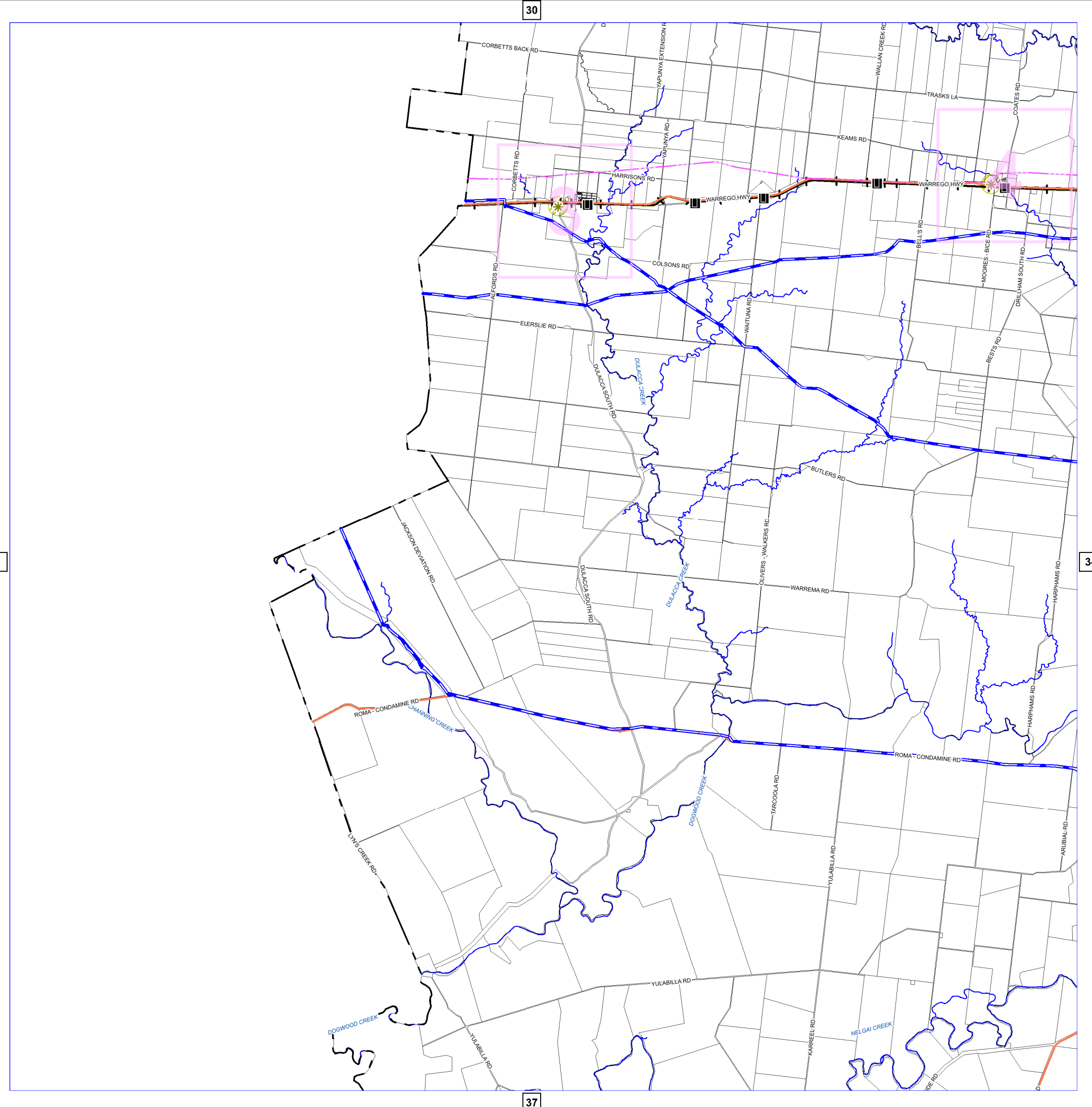
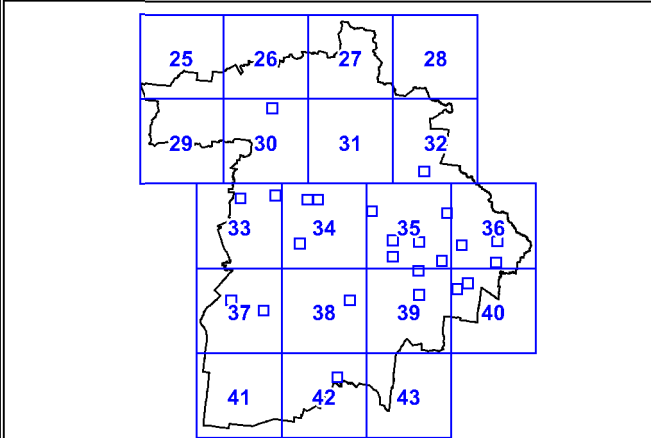
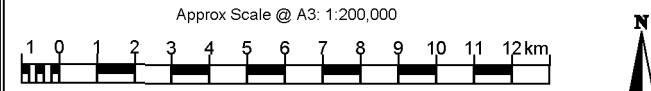
Council Facilities		Pipeline Infrastructure	
	Sewage Treatment Plant		Gas Pipeline
	Sewage Treatment Plant Buffer		Petroleum Pipeline
	Water Treatment Plant		Water Pipeline
	Water Treatment Plant Buffer		Gas Pipeline Buffer
	Waste Station		Petroleum Pipeline Buffer
	Waste Station Buffer		Water Pipeline Buffer
Electricity Infrastructure		General Information	
	Power Station		Cadastral
	Power Station Buffer		Council Boundary
	Substation		Waterway
	High Voltage Electricity Line		
	Major Electricity Infrastructure		
	High Voltage Electricity Buffer		
	Major Electricity Infrastructure Transmission Corridor		
Transport Infrastructure			
	Railway Station		
	Future Railway		
	Future Railway Buffer		
	Railway		
	Railway Buffer		
	Highway/Main Road		

Western Downs Regional Council
(C) The State of Queensland
Department of Natural Resources and Mines (DNRM) [2019]

DISCLAIMER: Users of the information recorded in this document (the Information) accept all responsibility and risk associated with the use of the Information and should seek professional advice in relation to dealings with property.

Despite Department of Natural Resources and Mines (DNRM)'s best efforts, DNRM makes no representations or warranties in relation to the information, and, to the extent permitted by law, exclude or limit all warranties relating to correctness, accuracy, reliability, completeness or currency and all liability for any direct, indirect and consequential costs, losses, damages and expenses incurred in any way (including but not limited to that arising from negligence) in connection with any use of our reliance on the Information.

Copyright Western Downs Regional Council 2019
Date Generated: 13/08/2019
Revision 1.0
Geocentric Datum of Australia 1994 (GDA94)



30

34

37

Legend

Council Facilities

- Sewage Treatment Plant
- Sewage Treatment Plant Buffer
- Water Treatment Plant
- Water Treatment Plant Buffer
- Waste Station
- Waste Station Buffer

Electricity Infrastructure

- Power Station
- Power Station Buffer
- Substation
- High Voltage Electricity Line
- Major Electricity Infrastructure High Voltage Electricity Buffer
- Major Electricity Infrastructure Transmission Corridor

Pipeline Infrastructure

- Gas Pipeline
- Petroleum Pipeline
- Water Pipeline
- Gas Pipeline Buffer
- Petroleum Pipeline Buffer
- Water Pipeline Buffer

General Information

- Cadastre
- Council Boundary
- Waterway

Transport Infrastructure

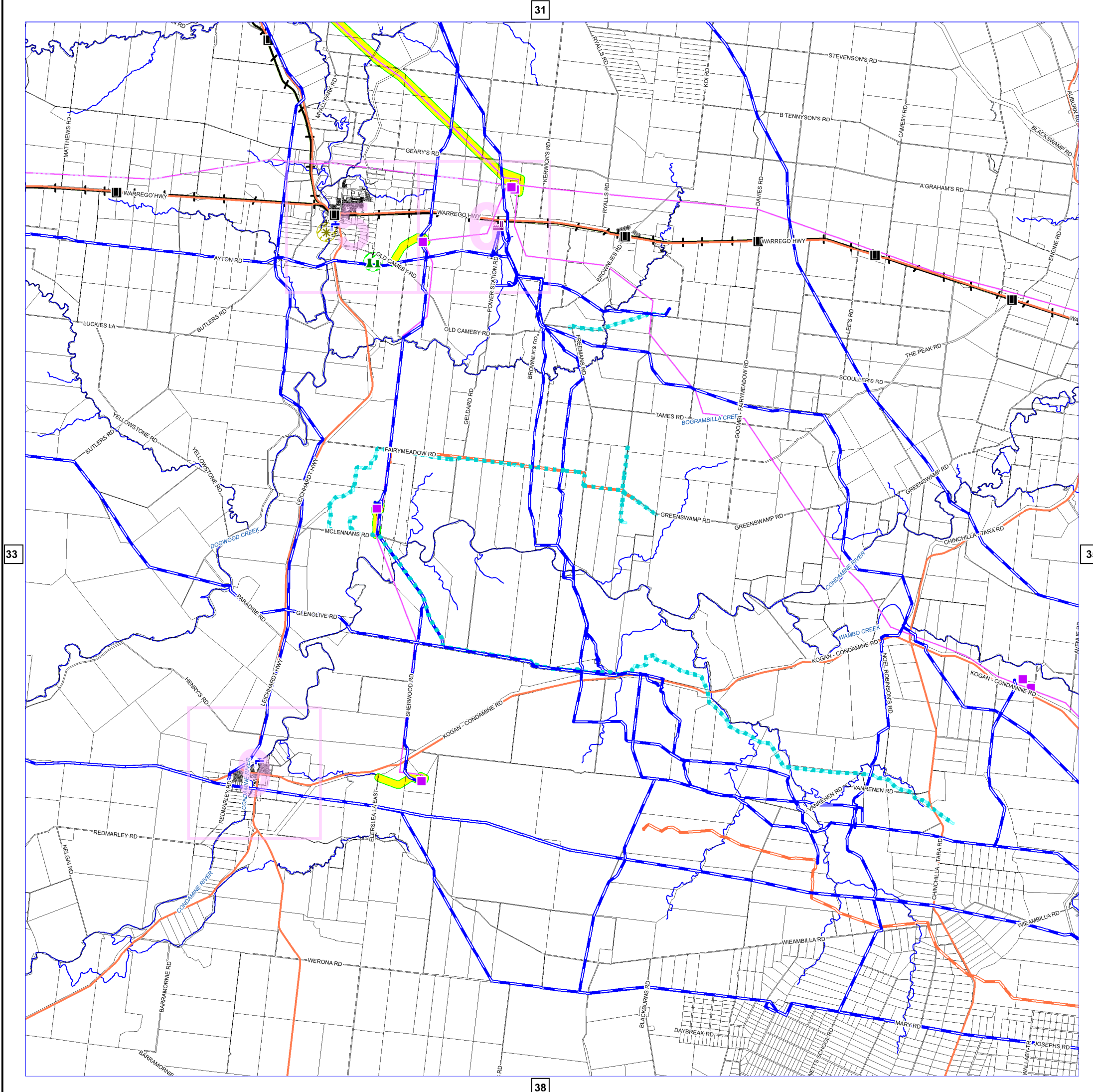
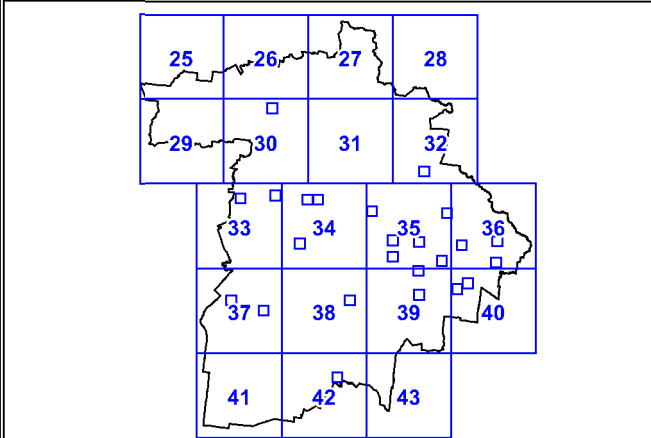
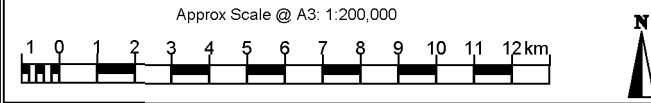
- Railway Station
- Future Railway
- Future Railway Buffer
- Railway
- Railway Buffer
- Highway/Main Road

Western Downs Regional Council
 (C) The State of Queensland
 Department of Natural Resources and Mines (DNRM) [2019]

DISCLAIMER: Users of the information recorded in this document (the Information) accept all responsibility and risk associated with the use of the Information and should seek professional advice in relation to dealings with property.

Despite Department of Natural Resources and Mines (DNRM)'s best efforts, DNRM makes no representations or warranties in relation to the information, and, to the extent permitted by law, exclude or limit all warranties relating to correctness, accuracy, reliability, completeness or currency and all liability for any direct, indirect and consequential costs, losses, damages and expenses incurred in any way (including but not limited to that arising from negligence) in connection with any use of our reliance on the Information.

Copyright Western Downs Regional Council 2019
 Date Generated: 13/08/2019
 Revision 1.0
 Geocentric Datum of Australia 1994 (GDA94)



31

33

35

38



Legend

Council Facilities

- Sewage Treatment Plant
- Sewage Treatment Plant Buffer
- Water Treatment Plant
- Water Treatment Plant Buffer
- Waste Station
- Waste Station Buffer
- Power Station
- Power Station Buffer
- Substation

Pipeline Infrastructure

- Gas Pipeline
- Petroleum Pipeline
- Water Pipeline
- Gas Pipeline Buffer
- Petroleum Pipeline Buffer
- Water Pipeline Buffer

Electricity Infrastructure

- Power Station
- Power Station Buffer
- Substation
- High Voltage Electricity Line
- High Voltage Electricity Buffer
- Major Electricity Infrastructure
- Major Electricity Infrastructure High Voltage Electricity Buffer
- Major Electricity Infrastructure Transmission Corridor

Transport Infrastructure

- Railway Station
- Future Railway
- Future Railway Buffer
- Railway
- Railway Buffer
- Highway/Main Road

General Information

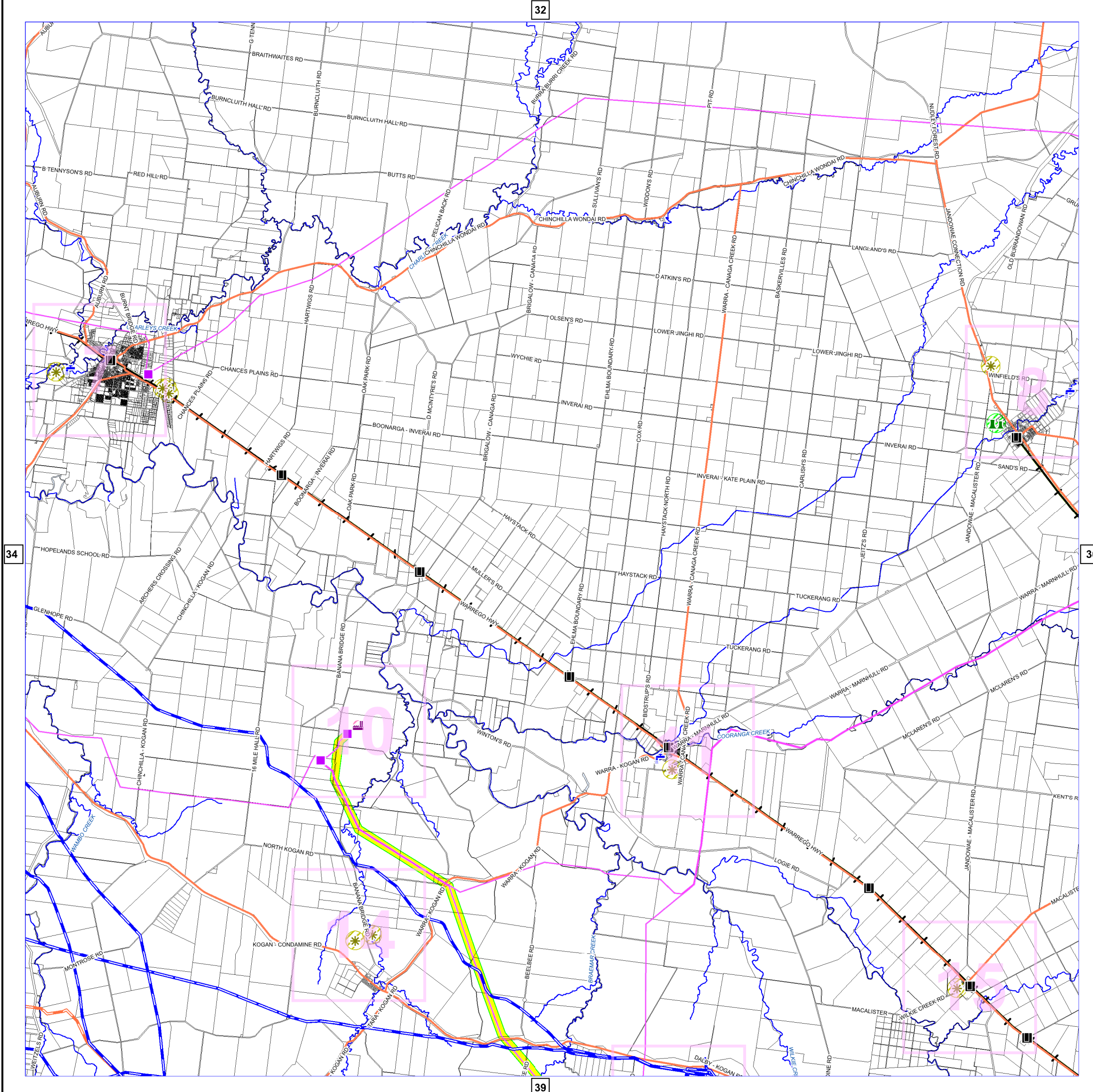
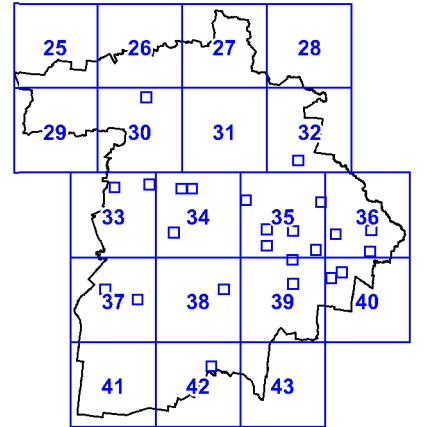
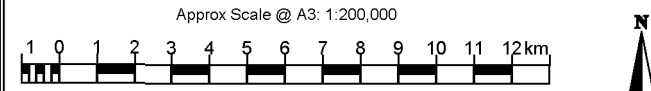
- Cadastre
- Council Boundary
- Waterway

Western Downs Regional Council
(C) The State of Queensland
Department of Natural Resources and Mines (DNRM) [2019]

DISCLAIMER: Users of the information recorded in this document (the Information) accept all responsibility and risk associated with the use of the Information and should seek professional advice in relation to dealings with property.

Despite Department of Natural Resources and Mines (DNRM)'s best efforts, DNRM makes no representations or warranties in relation to the information, and, to the extent permitted by law, exclude or limit all warranties relating to correctness, accuracy, reliability, completeness or currency and all liability for any direct, indirect and consequential costs, losses, damages and expenses incurred in any way (including but not limited to that arising from negligence) in connection with any use of our reliance on the Information.

Copyright Western Downs Regional Council 2019
Date Generated: 13/08/2019
Revision 1.0
Geocentric Datum of Australia 1994 (GDA94)





Legend

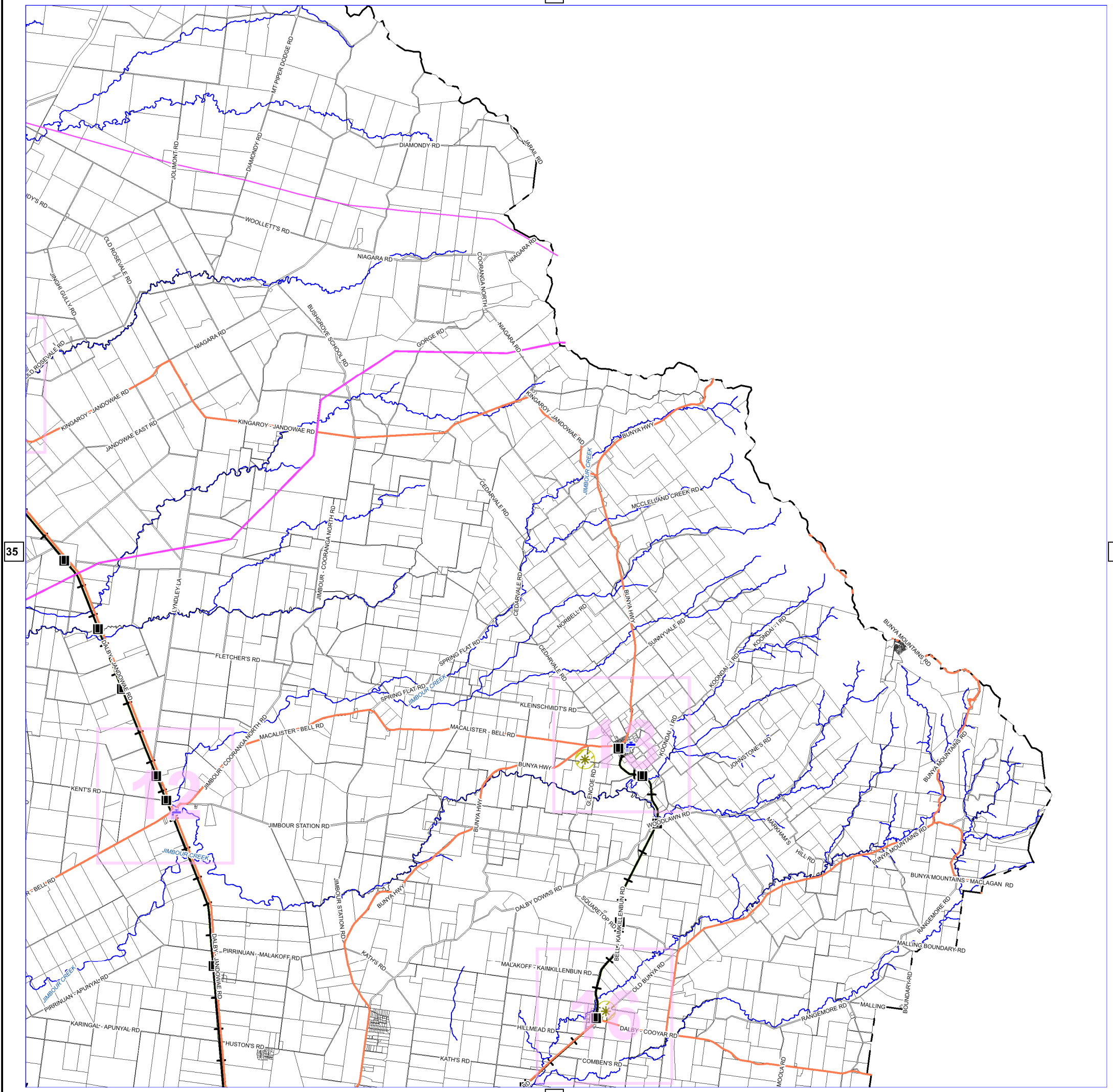
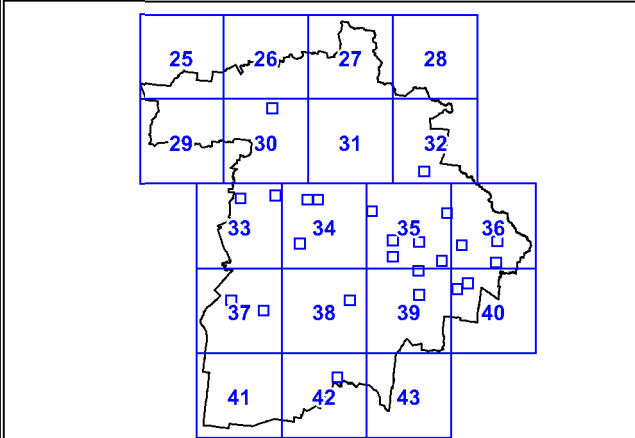
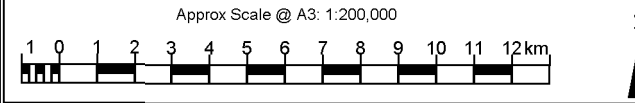
Sewage Treatment Plant	Gas Pipeline
Sewage Treatment Plant Buffer	Petroleum Pipeline
Water Treatment Plant	Water Pipeline
Water Treatment Plant Buffer	Gas Pipeline Buffer
Waste Station	Petroleum Pipeline Buffer
Waste Station Buffer	Water Pipeline Buffer
Power Station	Cadastre
Power Station Buffer	Council Boundary
Substation	Waterway
High Voltage Electricity Line	
Major Electricity Infrastructure	
High Voltage Electricity Buffer	
Major Electricity Infrastructure Transmission Corridor	
Railway Station	
Future Railway	
Future Railway Buffer	
Railway	
Railway Buffer	
Highway/Main Road	

Western Downs Regional Council
(C) The State of Queensland
Department of Natural Resources and Mines (DNRM) [2019]

DISCLAIMER: Users of the information recorded in this document (the Information) accept all responsibility and risk associated with the use of the Information and should seek professional advice in relation to dealings with property.

Despite Department of Natural Resources and Mines (DNRM)'s best efforts, DNRM makes no representations or warranties in relation to the information, and, to the extent permitted by law, exclude or limit all warranties relating to correctness, accuracy, reliability, completeness or currency and all liability for any direct, indirect and consequential costs, losses, damages and expenses incurred in any way (including but not limited to that arising from negligence) in connection with any use of our reliance on the Information.

Copyright Western Downs Regional Council 2019
Date Generated: 13/08/2019
Revision 1.0
Geocentric Datum of Australia 1994 (GDA94)



35

40



Legend

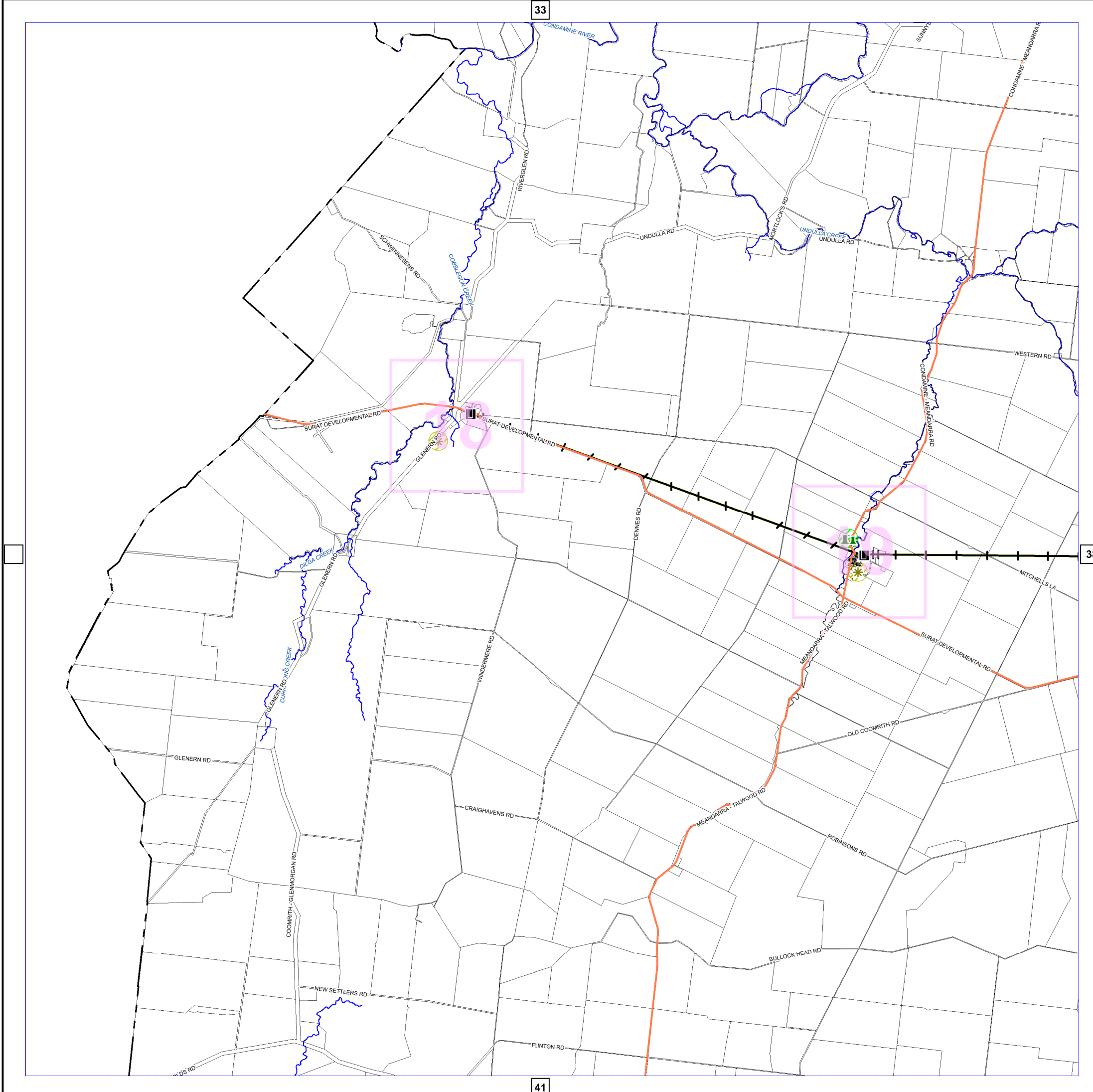
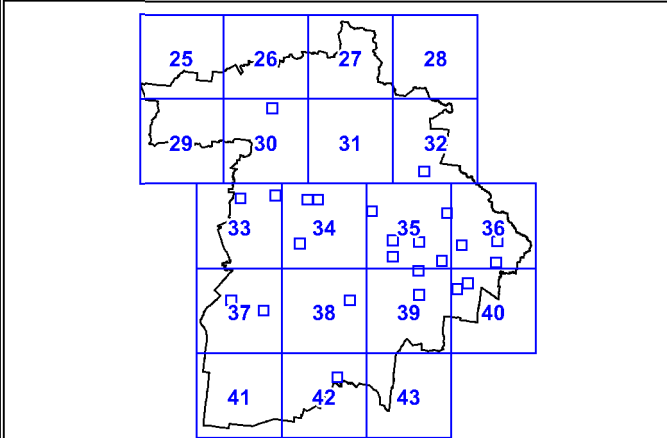
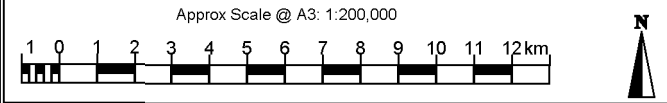
Council Facilities		Pipeline Infrastructure	
	Sewage Treatment Plant		Gas Pipeline
	Sewage Treatment Plant Buffer		Petroleum Pipeline
	Water Treatment Plant		Water Pipeline
	Water Treatment Plant Buffer		Gas Pipeline Buffer
	Waste Station		Petroleum Pipeline Buffer
	Waste Station Buffer		Water Pipeline Buffer
Electricity Infrastructure		General Information	
	Power Station		Cadastral
	Power Station Buffer		Council Boundary
	Substation		Waterway
	High Voltage Electricity Line		
	Major Electricity Infrastructure High Voltage Electricity Buffer		
	Major Electricity Infrastructure Transmission Corridor		
Transport Infrastructure			
	Railway Station		
	Future Railway		
	Future Railway Buffer		
	Railway		
	Railway Buffer		
	Highway/Main Road		

Western Downs Regional Council
 (C) The State of Queensland
 Department of Natural Resources and Mines (DNRM) [2019]

DISCLAIMER: Users of the information recorded in this document (the Information) accept all responsibility and risk associated with the use of the Information and should seek professional advice in relation to dealings with property.

Despite Department of Natural Resources and Mines (DNRM)'s best efforts, DNRM makes no representations or warranties in relation to the information, and, to the extent permitted by law, exclude or limit all warranties relating to correctness, accuracy, reliability, completeness or currency and all liability for any direct, indirect and consequential costs, losses, damages and expenses incurred in any way (including but not limited to that arising from negligence) in connection with any use of our reliance on the Information.

Copyright Western Downs Regional Council 2019
 Date Generated: 13/08/2019
 Revision 1.0
 Geocentric Datum of Australia 1994 (GDA94)



33

38

41



Legend

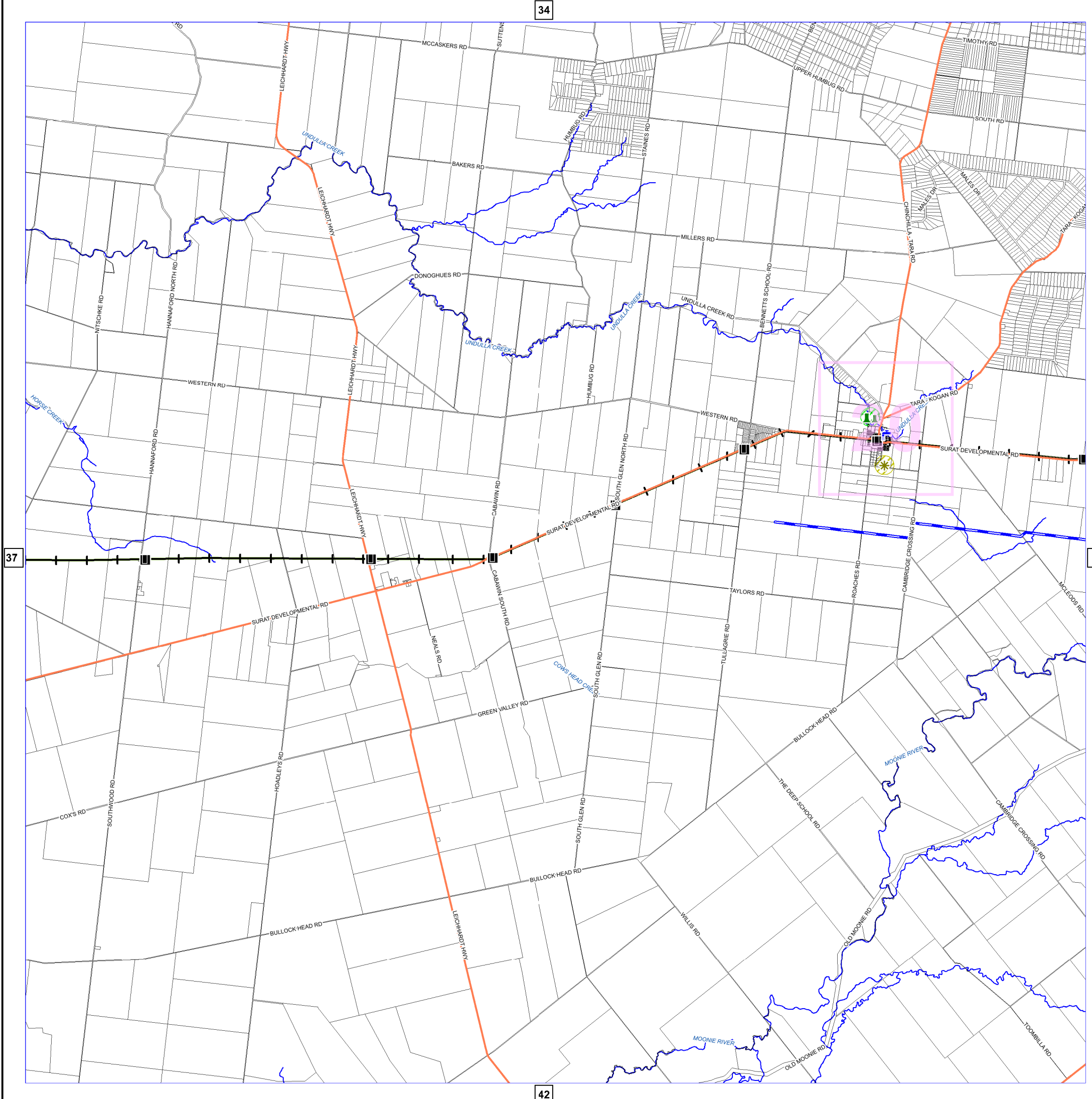
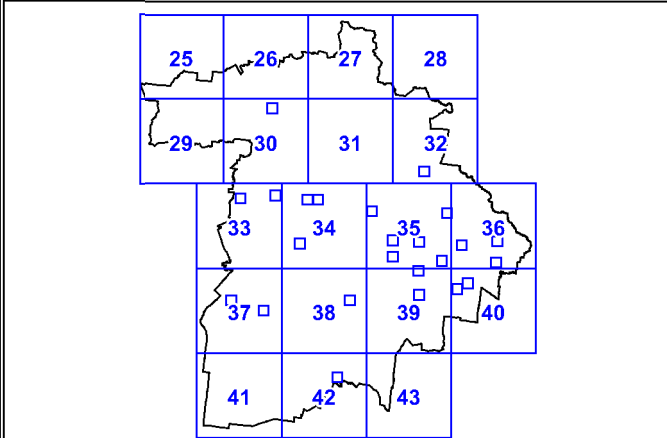
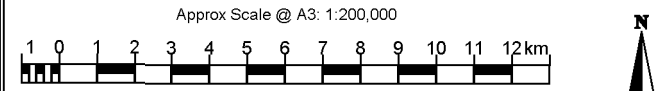
Council Facilities		Pipeline Infrastructure	
	Sewage Treatment Plant		Gas Pipeline
	Sewage Treatment Plant Buffer		Petroleum Pipeline
	Water Treatment Plant		Water Pipeline
	Water Treatment Plant Buffer		Gas Pipeline Buffer
	Waste Station		Petroleum Pipeline Buffer
	Waste Station Buffer		Water Pipeline Buffer
Electricity Infrastructure		General Information	
	Power Station		Cadastral
	Power Station Buffer		Council Boundary
	Substation		Waterway
	High Voltage Electricity Line		
	Major Electricity Infrastructure High Voltage Electricity Buffer		
	Major Electricity Infrastructure Transmission Corridor		
Transport Infrastructure			
	Railway Station		
	Future Railway		
	Future Railway Buffer		
	Railway		
	Railway Buffer		
	Highway/Main Road		

Western Downs Regional Council
 (C) The State of Queensland
 Department of Natural Resources and Mines (DNRM) [2019]

DISCLAIMER: Users of the information recorded in this document (the Information) accept all responsibility and risk associated with the use of the Information and should seek professional advice in relation to dealings with property.

Despite Department of Natural Resources and Mines (DNRM)'s best efforts, DNRM makes no representations or warranties in relation to the information, and, to the extent permitted by law, exclude or limit all warranties relating to correctness, accuracy, reliability, completeness or currency and all liability for any direct, indirect and consequential costs, losses, damages and expenses incurred in any way (including but not limited to that arising from negligence) in connection with any use of our reliance on the Information.

Copyright Western Downs Regional Council 2019
 Date Generated: 13/08/2019
 Revision 1.0
 Geocentric Datum of Australia 1994 (GDA94)





Legend

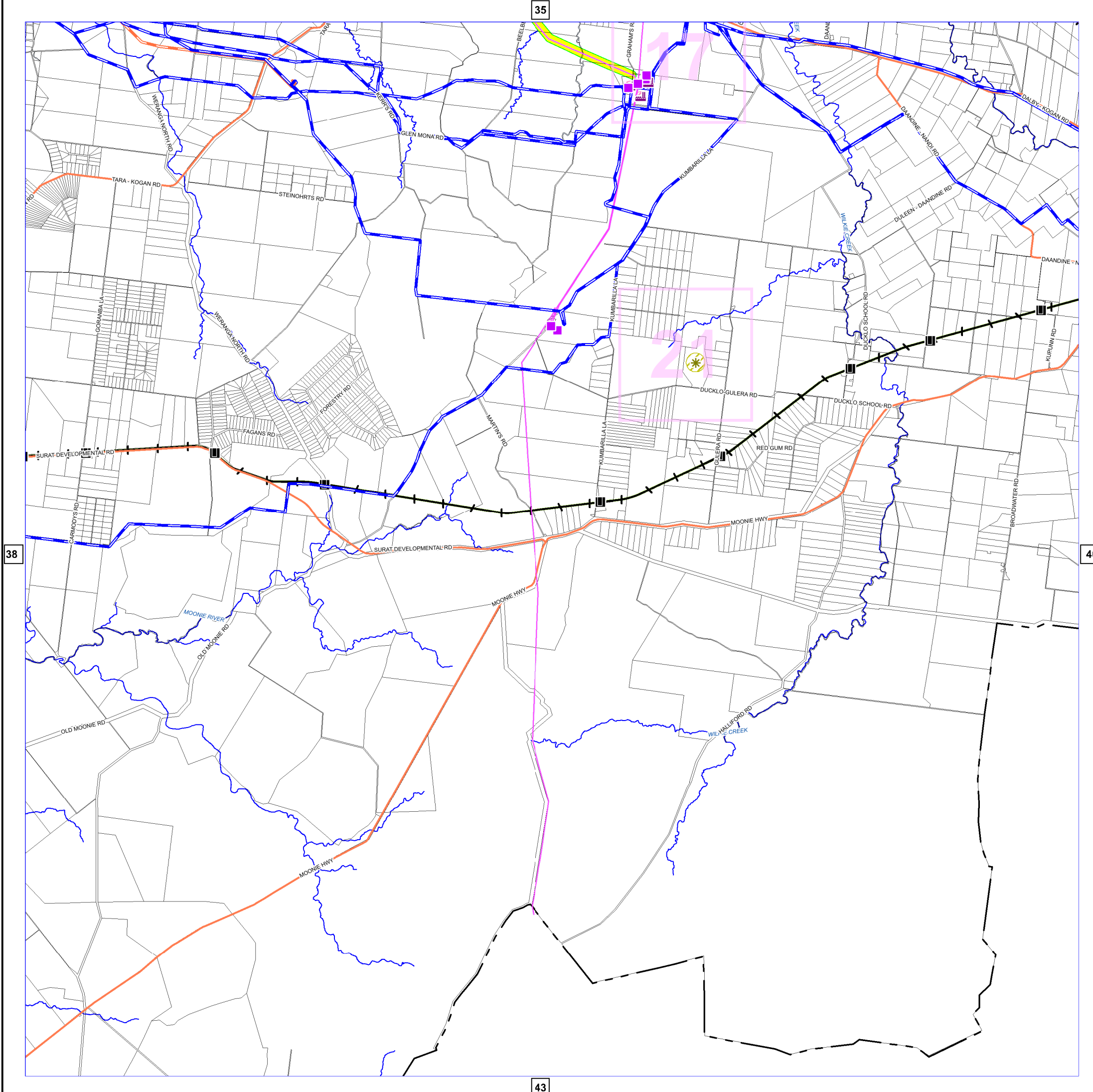
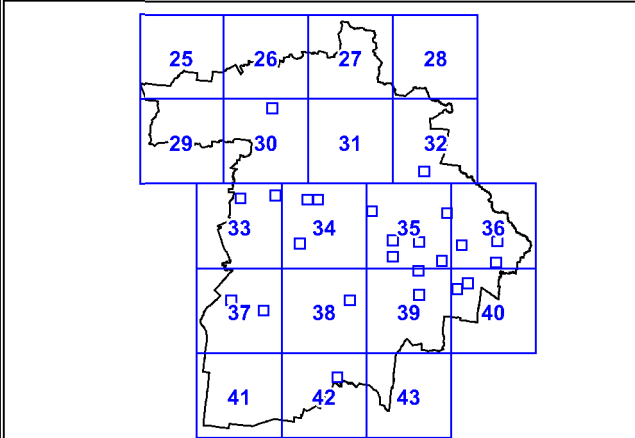
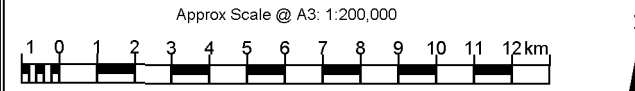
Council Facilities		Pipeline Infrastructure	
	Sewage Treatment Plant		Gas Pipeline
	Sewage Treatment Plant Buffer		Petroleum Pipeline
	Water Treatment Plant		Water Pipeline
	Water Treatment Plant Buffer		Gas Pipeline Buffer
	Waste Station		Petroleum Pipeline Buffer
	Waste Station Buffer		Water Pipeline Buffer
Electricity Infrastructure		General Information	
	Power Station		Cadastral
	Power Station Buffer		Council Boundary
	Substation		Waterway
	High Voltage Electricity Line		
	Major Electricity Infrastructure High Voltage Electricity Buffer		
	Major Electricity Infrastructure Transmission Corridor		
Transport Infrastructure			
	Railway Station		
	Future Railway		
	Future Railway Buffer		
	Railway		
	Railway Buffer		
	Highway/Main Road		

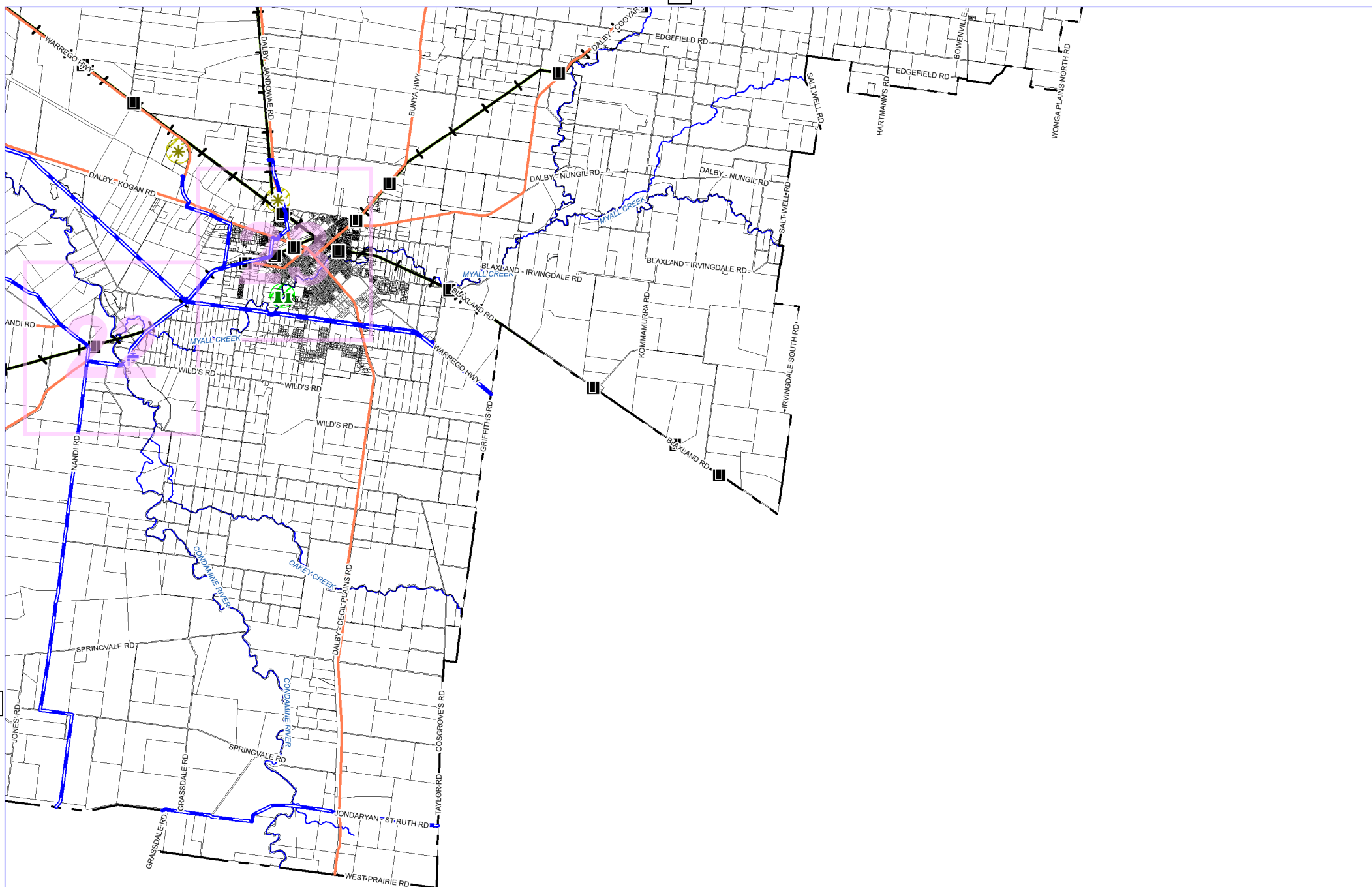
Western Downs Regional Council
(C) The State of Queensland
Department of Natural Resources and Mines (DNRM) [2019]

DISCLAIMER: Users of the information recorded in this document (the Information) accept all responsibility and risk associated with the use of the Information and should seek professional advice in relation to dealings with property.

Despite Department of Natural Resources and Mines (DNRM)'s best efforts, DNRM makes no representations or warranties in relation to the information, and, to the extent permitted by law, exclude or limit all warranties relating to correctness, accuracy, reliability, completeness or currency and all liability for any direct, indirect and consequential costs, losses, damages and expenses incurred in any way (including but not limited to that arising from negligence) in connection with any use of our reliance on the Information.

Copyright Western Downs Regional Council 2019
Date Generated: 13/08/2019
Revision 1.0
Geocentric Datum of Australia 1994 (GDA94)





Legend

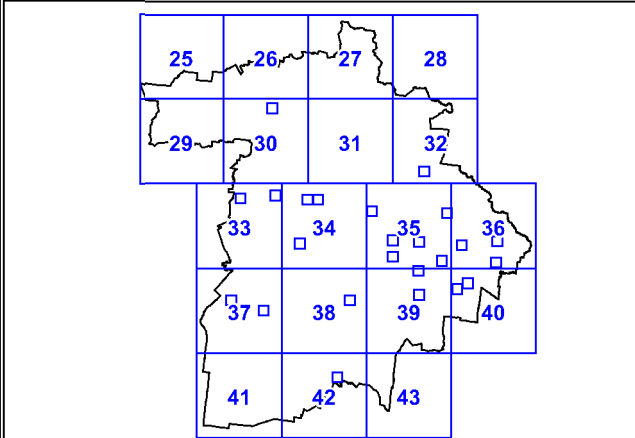
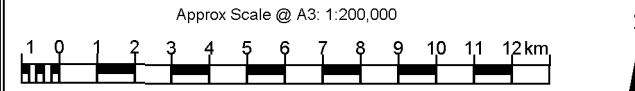
Council Facilities	Pipeline Infrastructure
Sewage Treatment Plant	Gas Pipeline
Sewage Treatment Plant Buffer	Petroleum Pipeline
Water Treatment Plant	Water Pipeline
Water Treatment Plant Buffer	Gas Pipeline Buffer
Waste Station	Petroleum Pipeline Buffer
Waste Station Buffer	Water Pipeline Buffer
Electricity Infrastructure	General Information
Power Station	Cadastre
Power Station Buffer	Council Boundary
Substation	Waterway
High Voltage Electricity Line	
Major Electricity Infrastructure High Voltage Electricity Buffer	
Major Electricity Infrastructure Transmission Corridor	
Transport Infrastructure	
Railway Station	
Future Railway	
Future Railway Buffer	
Railway	
Railway Buffer	
Highway/Main Road	

Western Downs Regional Council
(C) The State of Queensland
Department of Natural Resources and Mines (DNRM) [2019]

DISCLAIMER: Users of the information recorded in this document (the Information) accept all responsibility and risk associated with the use of the Information and should seek professional advice in relation to dealings with property.

Despite Department of Natural Resources and Mines (DNRM)'s best efforts, DNRM makes no representations or warranties in relation to the information, and, to the extent permitted by law, exclude or limit all warranties relating to correctness, accuracy, reliability, completeness or currency and all liability for any direct, indirect and consequential costs, losses, damages and expenses incurred in any way (including but not limited to that arising from negligence) in connection with any use of our reliance on the Information.

Copyright Western Downs Regional Council 2019
Date Generated: 13/08/2019
Revision 1.0
Geocentric Datum of Australia 1994 (GDA94)





Legend

Council Facilities

- Sewage Treatment Plant
- Sewage Treatment Plant Buffer
- Water Treatment Plant
- Water Treatment Plant Buffer
- Waste Station
- Waste Station Buffer
- Power Station
- Power Station Buffer
- Substation
- High Voltage Electricity Line
- Major Electricity Infrastructure High Voltage Electricity Buffer
- Major Electricity Infrastructure Transmission Corridor

Pipeline Infrastructure

- Gas Pipeline
- Petroleum Pipeline
- Water Pipeline
- Gas Pipeline Buffer
- Petroleum Pipeline Buffer
- Water Pipeline Buffer

General Information

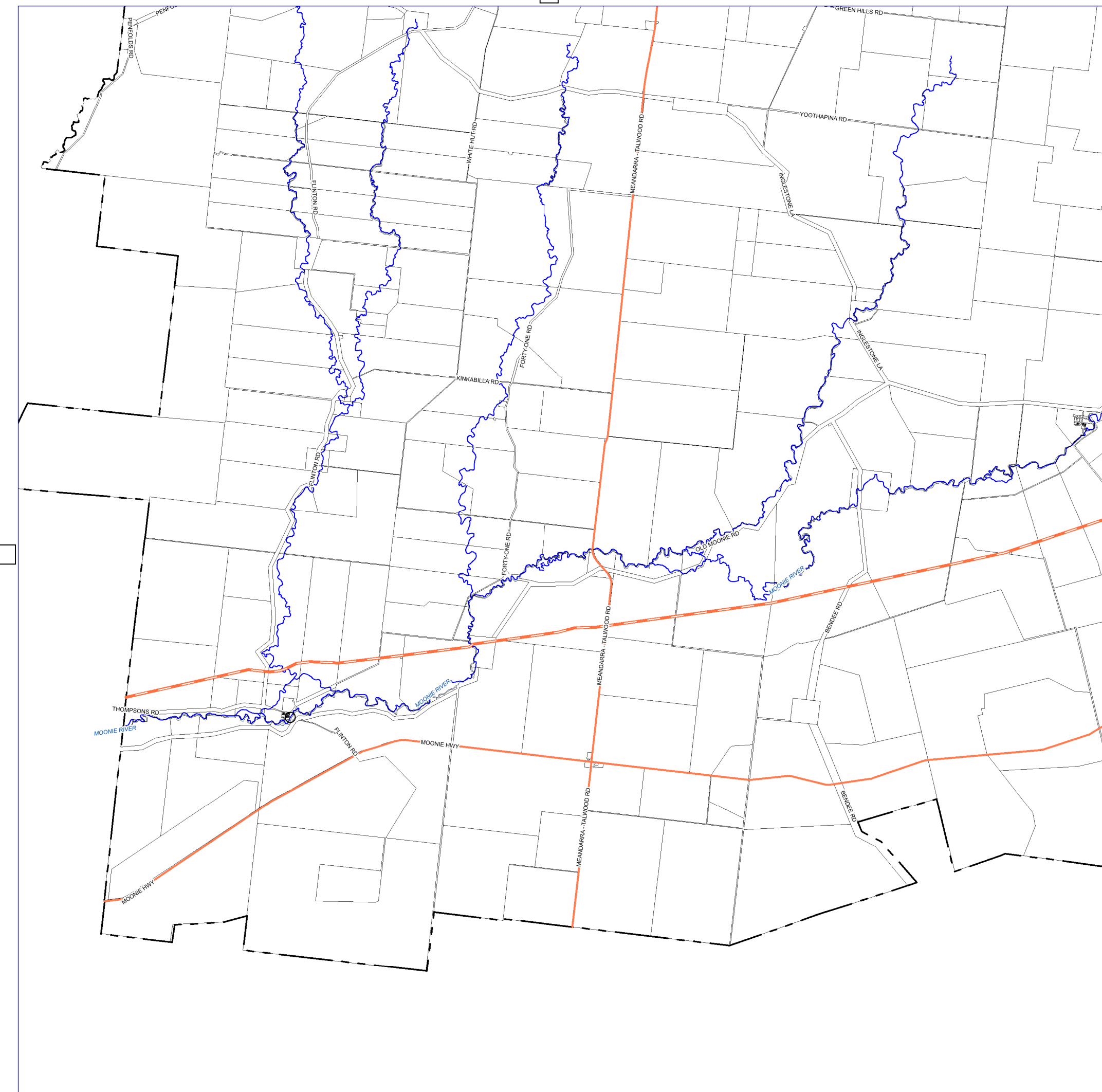
- Cadastre
- Council Boundary
- Waterway

Electricity Infrastructure

- Power Station
- Power Station Buffer
- Substation
- High Voltage Electricity Line
- Major Electricity Infrastructure High Voltage Electricity Buffer
- Major Electricity Infrastructure Transmission Corridor

Transport Infrastructure

- Railway Station
- Future Railway
- Future Railway Buffer
- Railway
- Railway Buffer
- Highway/Main Road

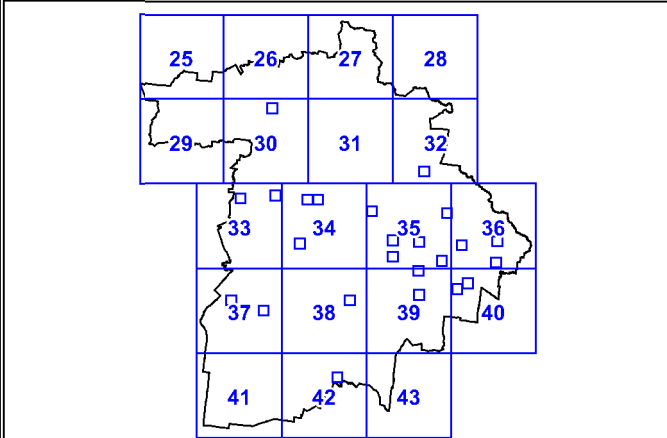
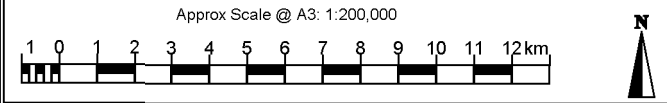


Western Downs Regional Council
 (C) The State of Queensland
 Department of Natural Resources and Mines (DNRM) [2019]

DISCLAIMER: Users of the information recorded in this document (the Information) accept all responsibility and risk associated with the use of the Information and should seek professional advice in relation to dealings with property.

Despite Department of Natural Resources and Mines (DNRM)'s best efforts, DNRM makes no representations or warranties in relation to the Information, and, to the extent permitted by law, exclude or limit all warranties relating to correctness, accuracy, reliability, completeness or currency and all liability for any direct, indirect and consequential costs, losses, damages and expenses incurred in any way (including but not limited to that arising from negligence) in connection with any use of our reliance on the Information.

Copyright Western Downs Regional Council 2019
 Date Generated: 13/08/2019
 Revision 1.0
 Geocentric Datum of Australia 1994 (GDA94)



Legend

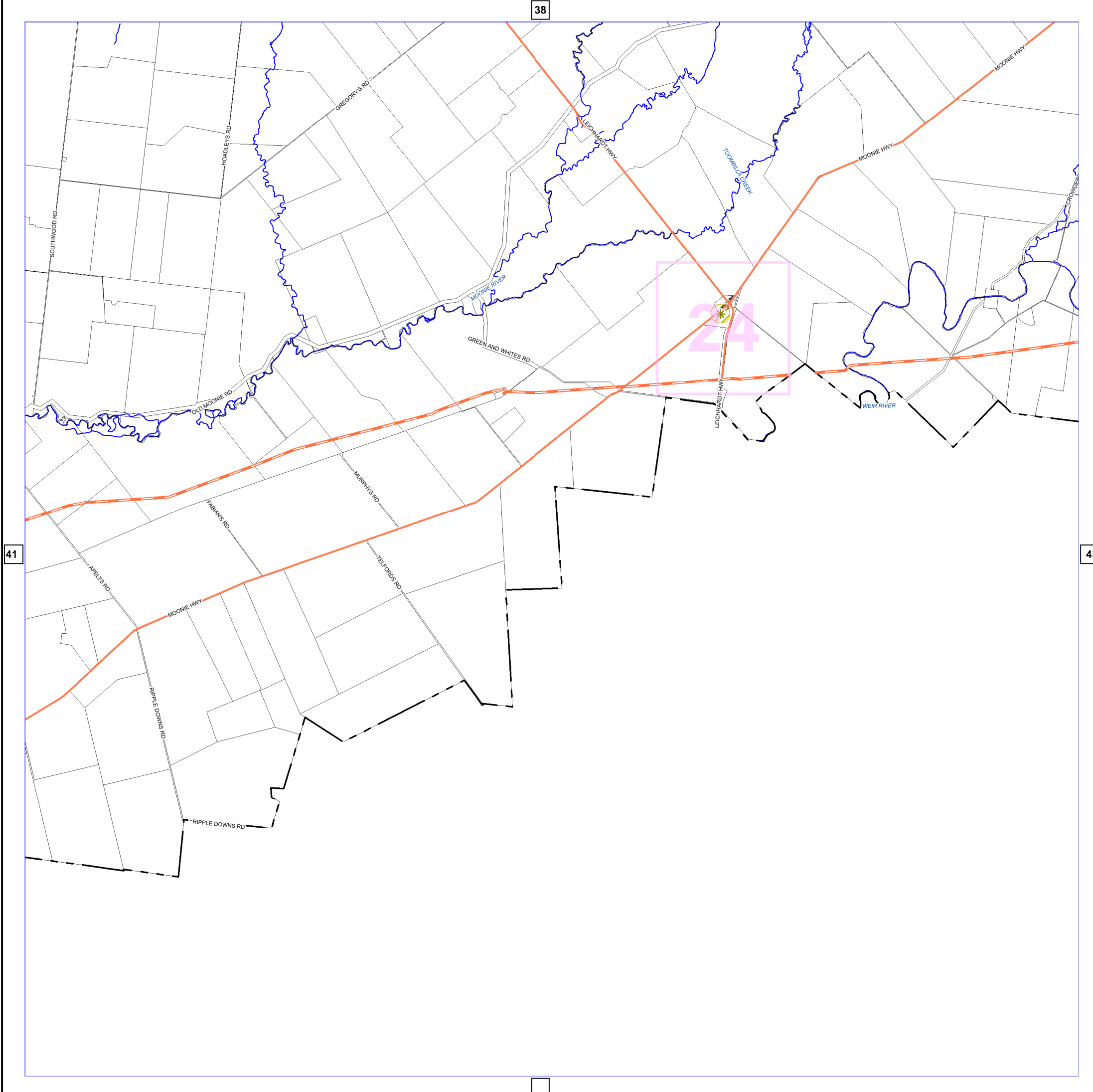
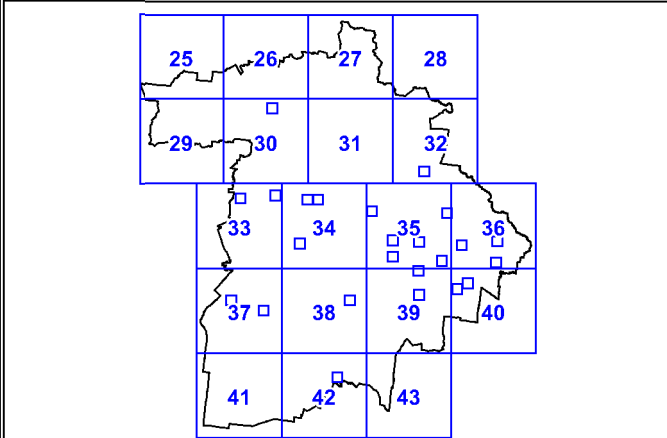
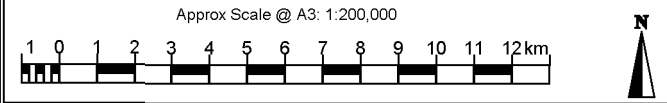
Council Facilities		Pipeline Infrastructure	
	Sewage Treatment Plant		Gas Pipeline
	Sewage Treatment Plant Buffer		Petroleum Pipeline
	Water Treatment Plant		Water Pipeline
	Water Treatment Plant Buffer		Gas Pipeline Buffer
	Waste Station		Petroleum Pipeline Buffer
	Waste Station Buffer		Water Pipeline Buffer
Electricity Infrastructure		General Information	
	Power Station		Cadastral
	Power Station Buffer		Council Boundary
	Substation		Waterway
	High Voltage Electricity Line		
	Major Electricity Infrastructure High Voltage Electricity Buffer		
	Major Electricity Infrastructure Transmission Corridor		
Transport Infrastructure			
	Railway Station		
	Future Railway		
	Future Railway Buffer		
	Railway		
	Railway Buffer		
	Highway/Main Road		

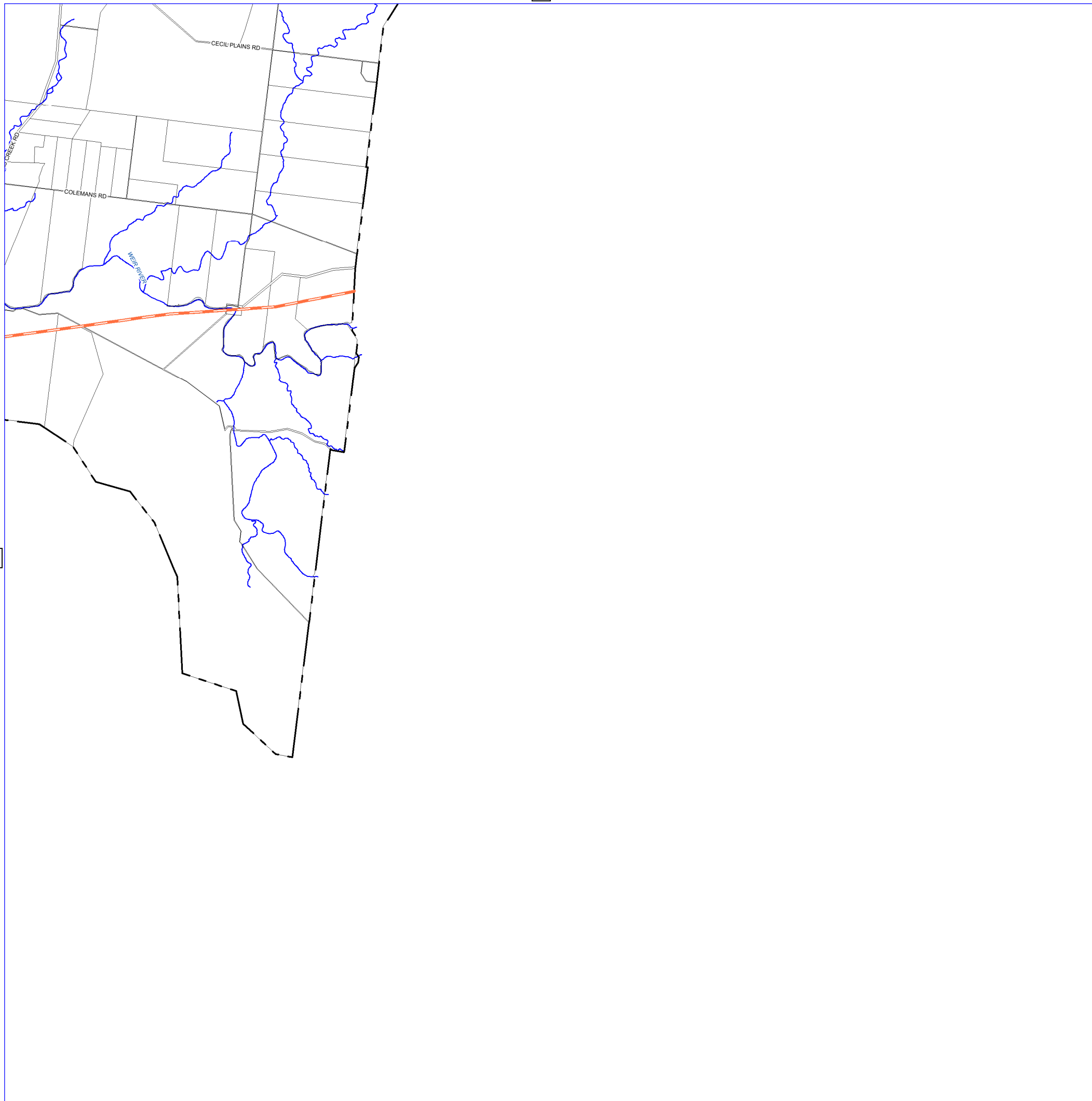
Western Downs Regional Council
(C) The State of Queensland
Department of Natural Resources and Mines (DNRM) [2019]

DISCLAIMER: Users of the information recorded in this document (the Information) accept all responsibility and risk associated with the use of the Information and should seek professional advice in relation to dealings with property.

Despite Department of Natural Resources and Mines (DNRM)'s best efforts, DNRM makes no representations or warranties in relation to the information, and, to the extent permitted by law, exclude or limit all warranties relating to correctness, accuracy, reliability, completeness or currency and all liability for any direct, indirect and consequential costs, losses, damages and expenses incurred in any way (including but not limited to that arising from negligence) in connection with any use of our reliance on the Information.

Copyright Western Downs Regional Council 2019
Date Generated: 13/08/2019
Revision 1.0
Geocentric Datum of Australia 1994 (GDA94)





Legend

Council Facilities

- Sewage Treatment Plant
- Sewage Treatment Plant Buffer
- Water Treatment Plant
- Water Treatment Plant Buffer
- Waste Station
- Waste Station Buffer
- Power Station
- Power Station Buffer
- Substation
- High Voltage Electricity Line
- Major Electricity Infrastructure
- High Voltage Electricity Buffer
- Major Electricity Infrastructure Transmission Corridor

Pipeline Infrastructure

- Gas Pipeline
- Petroleum Pipeline
- Water Pipeline
- Gas Pipeline Buffer
- Petroleum Pipeline Buffer
- Water Pipeline Buffer

General Information

- Cadastre
- Council Boundary
- Waterway

Electricity Infrastructure

- Power Station
- Power Station Buffer
- Substation
- High Voltage Electricity Line
- Major Electricity Infrastructure
- High Voltage Electricity Buffer
- Major Electricity Infrastructure Transmission Corridor

Transport Infrastructure

- Railway Station
- Future Railway
- Future Railway Buffer
- Railway
- Railway Buffer
- Highway/Main Road

Western Downs Regional Council
 (C) The State of Queensland
 Department of Natural Resources and Mines (DNRM) [2019]

DISCLAIMER: Users of the information recorded in this document (the Information) accept all responsibility and risk associated with the use of the Information and should seek professional advice in relation to dealings with property.

Despite Department of Natural Resources and Mines (DNRM)'s best efforts, DNRM makes no representations or warranties in relation to the Information, and, to the extent permitted by law, exclude or limit all warranties relating to correctness, accuracy, reliability, completeness or currency and all liability for any direct, indirect and consequential costs, losses, damages and expenses incurred in any way (including but not limited to that arising from negligence) in connection with any use of our reliance on the Information.

Copyright Western Downs Regional Council 2019
 Date Generated: 13/08/2019
 Revision 1.0
 Geocentric Datum of Australia 1994 (GDA94)

