

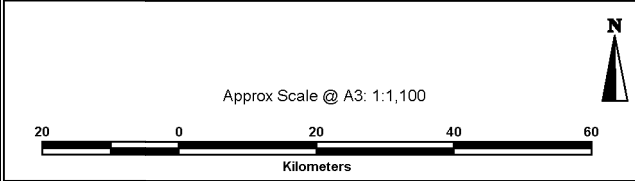
Western Downs Regional Council
(C) The State of Queensland
(C) CSIRO [2013]
Department of Natural Resources and Mines (DNRM) [2019]

DISCLAIMER: Users of the information recorded in this document (the Information) accept all responsibility and risk associated with the use of the Information and should seek professional advice in relation to dealings with property.

Despite Department of Natural Resources and Mines (DNRM)'s best efforts, DNRM makes no representations or warranties in relation to the Information, and, to the extent permitted by law, exclude or limit all warranties relating to correctness, accuracy, reliability, completeness or currency and all liability for any direct, indirect and consequential costs, losses, damages and expenses incurred in any way (including but not limited to that arising from negligence) in connection with any use of our reliance on the Information.

Neither CSIRO nor the State of Queensland makes any statements, representations, or warranties about the accuracy, completeness, reliability or suitability of mapping information referred to in the report for any purpose. You should not rely on this information before verifying the reliability and suitability of these mapping based on your own inquiries and advice specific to your particular circumstances and purposes. The CSIRO and the State of Queensland disclaim all responsibility and all liability (including without limitation, liability in negligence) for all expenses, losses (including direct and indirect losses), damages and costs you may incur as a result of this mapping being in any way inaccurate, out of context, incomplete, unavailable, not up-to-date or unsuitable for any purpose.

Copyright Western Downs Regional Council 2019
Date Generated: 30/04/2019
Revision 1.0
Geocentric Datum of Australia 1994 (GDA94)





Legend

- High Bushfire Hazard
- Medium Bushfire Hazard
- Cadastre
- Waterways
- Council Boundary

2

Western Downs Regional Council
(C) The State of Queensland
(C) CSIRO [2013]

Department of Natural Resources and Mines (DNRM) [2019]

DISCLAIMER: Users of the information recorded in this document (the Information) accept all responsibility and risk associated with the use of the Information and should seek professional advice in relation to dealings with property.

Despite Department of Natural Resources and Mines (DNRM)'s best efforts, DNRM makes no representations or warranties in relation to the Information, and, to the extent permitted by law, exclude or limit all warranties relating to correctness, accuracy, reliability, completeness or currency and all liability for any direct, indirect and consequential costs, losses, damages and expenses incurred in any way (including but not limited to that arising from negligence) in connection with any use of our reliance on the Information.

Neither CSIRO nor the State of Queensland makes any statements, representations, or warranties about the accuracy, completeness, reliability or suitability of mapping information referred to in the report for any purpose. You should not rely on this information before verifying the reliability and suitability of these mappings based on your own inquiries and advice specific to your particular circumstances and purposes. The CSIRO and the State of Queensland disclaim all responsibility and all liability (including without limitation, liability in negligence) for all expenses, losses (including direct and indirect losses), damages and costs you may incur as a result of this mapping being in any way inaccurate, out of context, incomplete, unavailable, not up-to-date or unsuitable for any purpose.

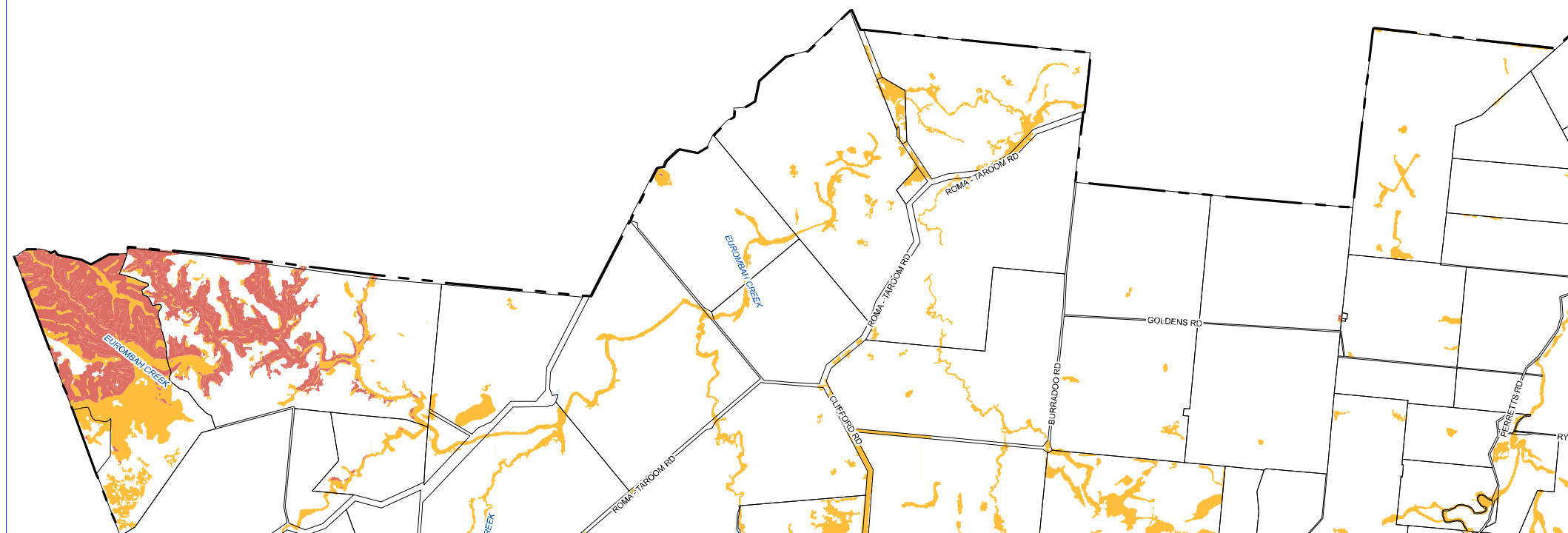
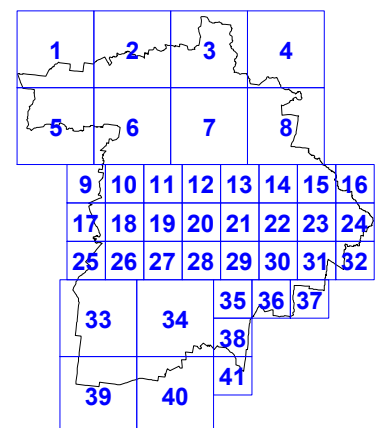
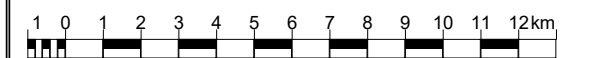
Copyright Western Downs Regional Council 2019

Date Generated: 30/04/2019

Revision 1.0

Geocentric Datum of Australia 1994 (GDA94)

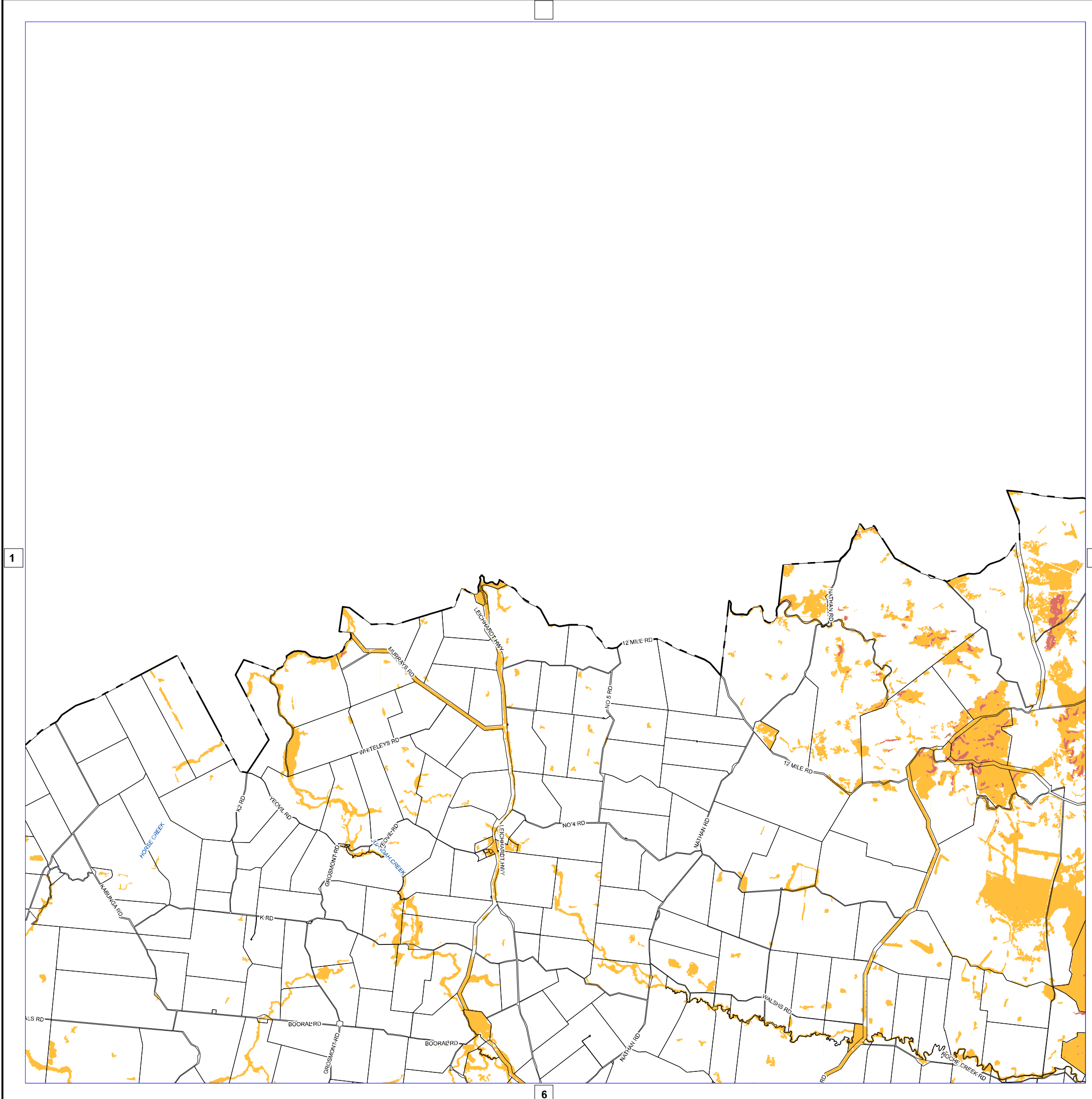
Approx Scale @ A3: 1:200,000





Legend

- High Bushfire Hazard
- Medium Bushfire Hazard
- Cadastre
- Waterways
- Council Boundary



1

3

6

**Western Downs Regional Council
(C) The State of Queensland
(C) CSIRO [2013]**

Department of Natural Resources and Mines (DNRM) [2019]

DISCLAIMER: Users of the information recorded in this document (the Information) accept all responsibility and risk associated with the use of the Information and should seek professional advice in relation to dealings with property.

Despite Department of Natural Resources and Mines (DNRM)'s best efforts, DNRM makes no representations or warranties in relation to the Information, and, to the extent permitted by law, exclude or limit all warranties relating to correctness, accuracy, reliability, completeness or currency and all liability for any direct, indirect and consequential costs, losses, damages and expenses incurred in any way (including but not limited to that arising from negligence) in connection with any use of our reliance on the Information.

Neither CSIRO nor the State of Queensland makes any statements, representations, or warranties about the accuracy, completeness, reliability or suitability of mapping information referred to in the report for any purpose. You should not rely on this information before verifying the reliability and suitability of these mapping based on your own inquiries and advice specific to your particular circumstances and purposes. The CSIRO and the State of Queensland disclaim all responsibility and all liability (including without limitation, liability in negligence) for all expenses, losses (including direct and indirect losses), damages and costs you may incur as a result of this mapping being in any way inaccurate, out of context, incomplete, unavailable, not up-to-date or unsuitable for any purpose.

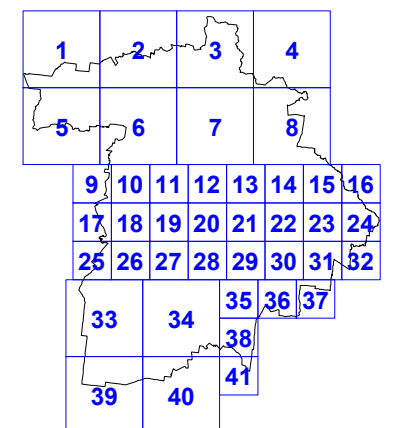
Copyright Western Downs Regional Council 2019

Date Generated: 30/04/2019

Revision 1.0

Geocentric Datum of Australia 1994 (GDA94)

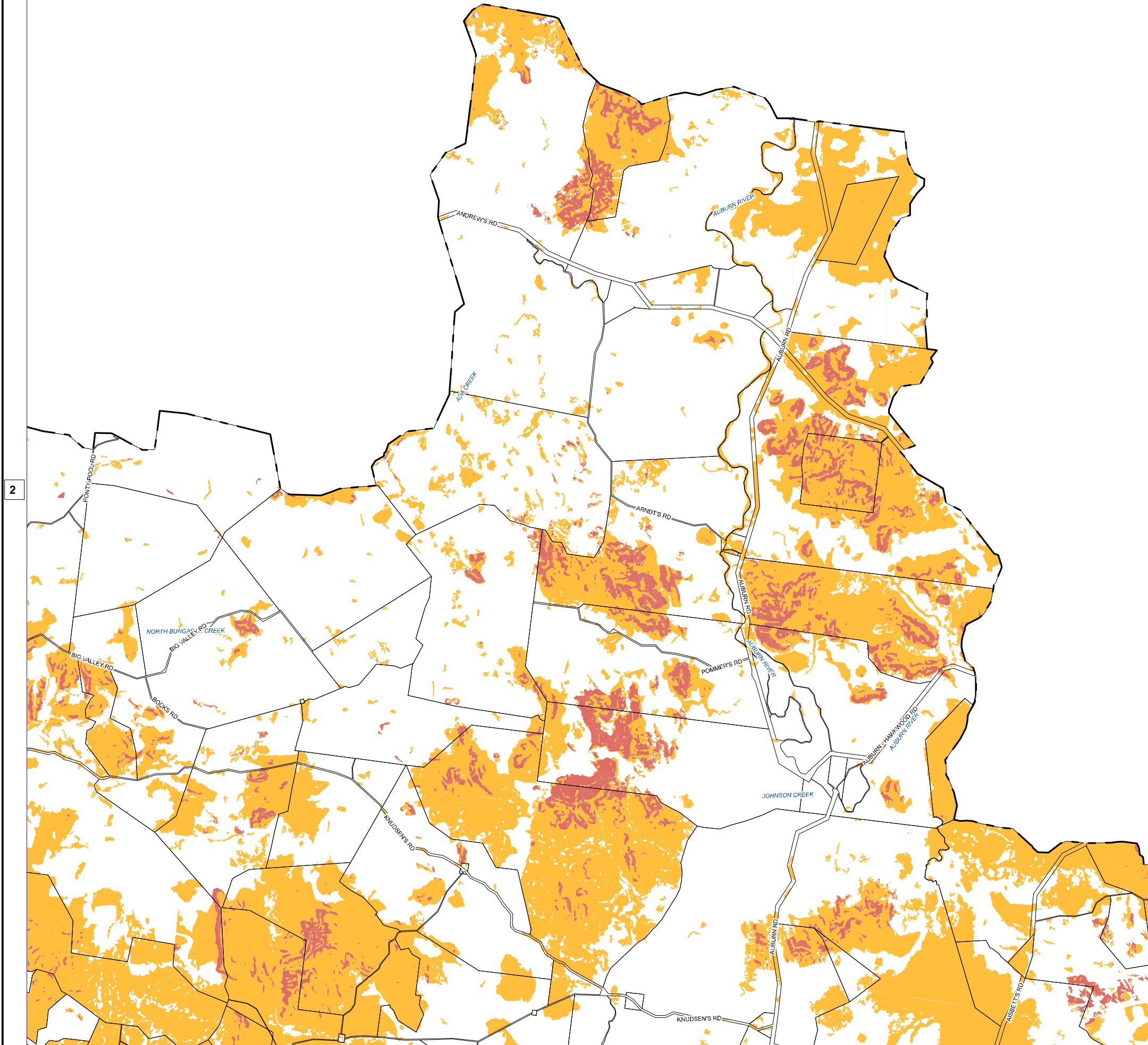
Approx Scale @ A3: 1:200,000





Legend

- High Bushfire Hazard
- Medium Bushfire Hazard
- Cadastre
- Waterways
- Council Boundary



2

4

7

Western Downs Regional Council
(C) The State of Queensland
(C) CSIRO [2013]

Department of Natural Resources and Mines (DNRM) [2019]

DISCLAIMER: Users of the information recorded in this document (the Information) accept all responsibility and risk associated with the use of the Information and should seek professional advice in relation to dealings with property.

Despite Department of Natural Resources and Mines (DNRM)'s best efforts, DNRM makes no representations or warranties in relation to the Information, and, to the extent permitted by law, exclude or limit all warranties relating to correctness, accuracy, reliability, completeness or currency and all liability for any direct, indirect and consequential costs, losses, damages and expenses incurred in any way (including but not limited to that arising from negligence) in connection with any use of our reliance on the Information.

Neither CSIRO nor the State of Queensland makes any statements, representations, or warranties about the accuracy, completeness, reliability or suitability of mapping information referred to in the report for any purpose. You should not rely on this information before verifying the reliability and suitability of these mapping based on your own inquiries and advice specific to your particular circumstances and purposes. The CSIRO and the State of Queensland disclaim all responsibility and all liability (including without limitation, liability in negligence) for all expenses, losses (including direct and indirect losses), damages and costs you may incur as a result of this mapping being in any way inaccurate, out of context, incomplete, unavailable, not up-to-date or unsuitable for any purpose.

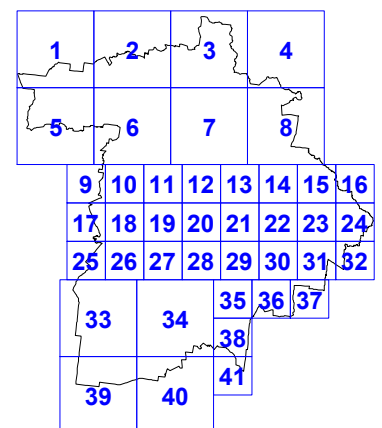
Copyright Western Downs Regional Council 2019

Date Generated: 30/04/2019

Revision 1.0

Geocentric Datum of Australia 1994 (GDA94)

Approx Scale @ A3: 1:200,000





Legend

- High Bushfire Hazard
- Medium Bushfire Hazard
- Cadastre
- Waterways
- Council Boundary

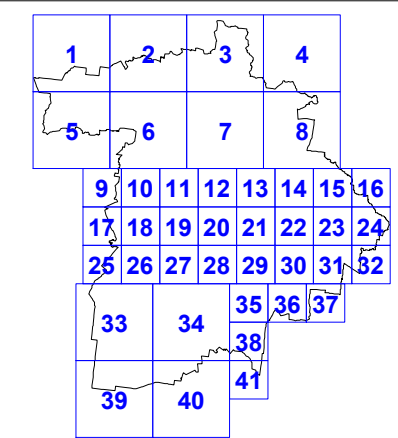
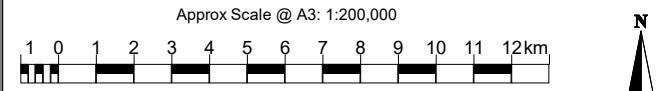
**Western Downs Regional Council
(C) The State of Queensland
(C) CSIRO [2013]
Department of Natural Resources and Mines (DNRM) [2019]**

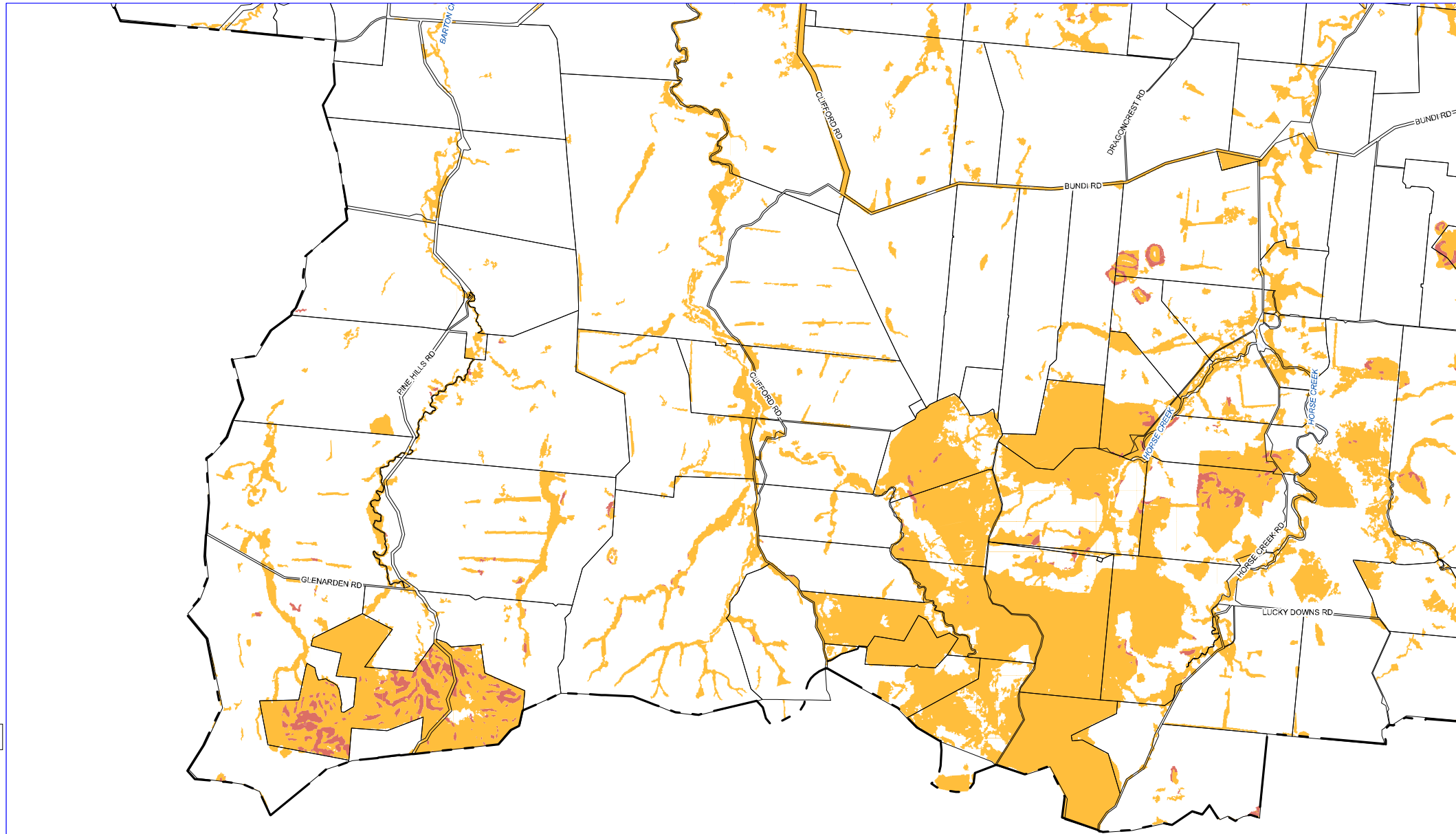
DISCLAIMER: Users of the information recorded in this document (the Information) accept all responsibility and risk associated with the use of the Information and should seek professional advice in relation to dealings with property.

Despite Department of Natural Resources and Mines (DNRM)'s best efforts, DNRM makes no representations or warranties in relation to the Information, and, to the extent permitted by law, exclude or limit all warranties relating to correctness, accuracy, reliability, completeness or currency and all liability for any direct, indirect and consequential costs, losses, damages and expenses incurred in any way (including but not limited to that arising from negligence) in connection with any use of our reliance on the Information.

Neither CSIRO nor the State of Queensland makes any statements, representations, or warranties about the accuracy, completeness, reliability or suitability of mapping information referred to in the report for any purpose. You should not rely on this information before verifying the reliability and suitability of these mappings based on your own inquiries and advice specific to your particular circumstances and purposes. The CSIRO and the State of Queensland disclaim all responsibility and all liability (including without limitation, liability in negligence) for all expenses, losses (including direct and indirect losses), damages and costs you may incur as a result of this mapping being in any way inaccurate, out of context, incomplete, unavailable, not up-to-date or unsuitable for any purpose.

Copyright Western Downs Regional Council 2019
Date Generated: 30/04/2019
Revision 1.0
Geocentric Datum of Australia 1994 (GDA94)





Legend

- High Bushfire Hazard
- Medium Bushfire Hazard
- Cadastre
- Waterways
- Council Boundary

Western Downs Regional Council
(C) The State of Queensland
(C) CSIRO [2013]

Department of Natural Resources and Mines (DNRM) [2019]

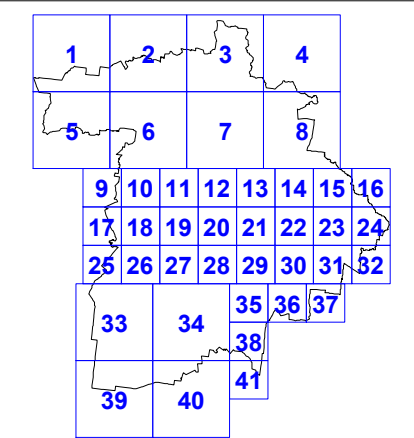
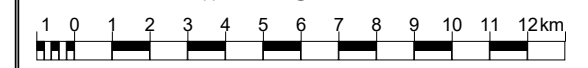
DISCLAIMER: Users of the information recorded in this document (the Information) accept all responsibility and risk associated with the use of the Information and should seek professional advice in relation to dealings with property.

Despite Department of Natural Resources and Mines (DNRM)'s best efforts, DNRM makes no representations or warranties in relation to the Information, and, to the extent permitted by law, exclude or limit all warranties relating to correctness, accuracy, reliability, completeness or currency and all liability for any direct, indirect and consequential costs, losses, damages and expenses incurred in any way (including but not limited to that arising from negligence) in connection with any use of our reliance on the Information.

Neither CSIRO nor the State of Queensland makes any statements, representations, or warranties about the accuracy, completeness, reliability or suitability of mapping information referred to in the report for any purpose. You should not rely on this information before verifying the reliability and suitability of these mapping based on your own inquiries and advice specific to your particular circumstances and purposes. The CSIRO and the State of Queensland disclaim all responsibility and all liability (including without limitation, liability in negligence) for all expenses, losses (including direct and indirect losses), damages and costs you may incur as a result of this mapping being in any way inaccurate, out of context, incomplete, unavailable, not up-to-date or unsuitable for any purpose.

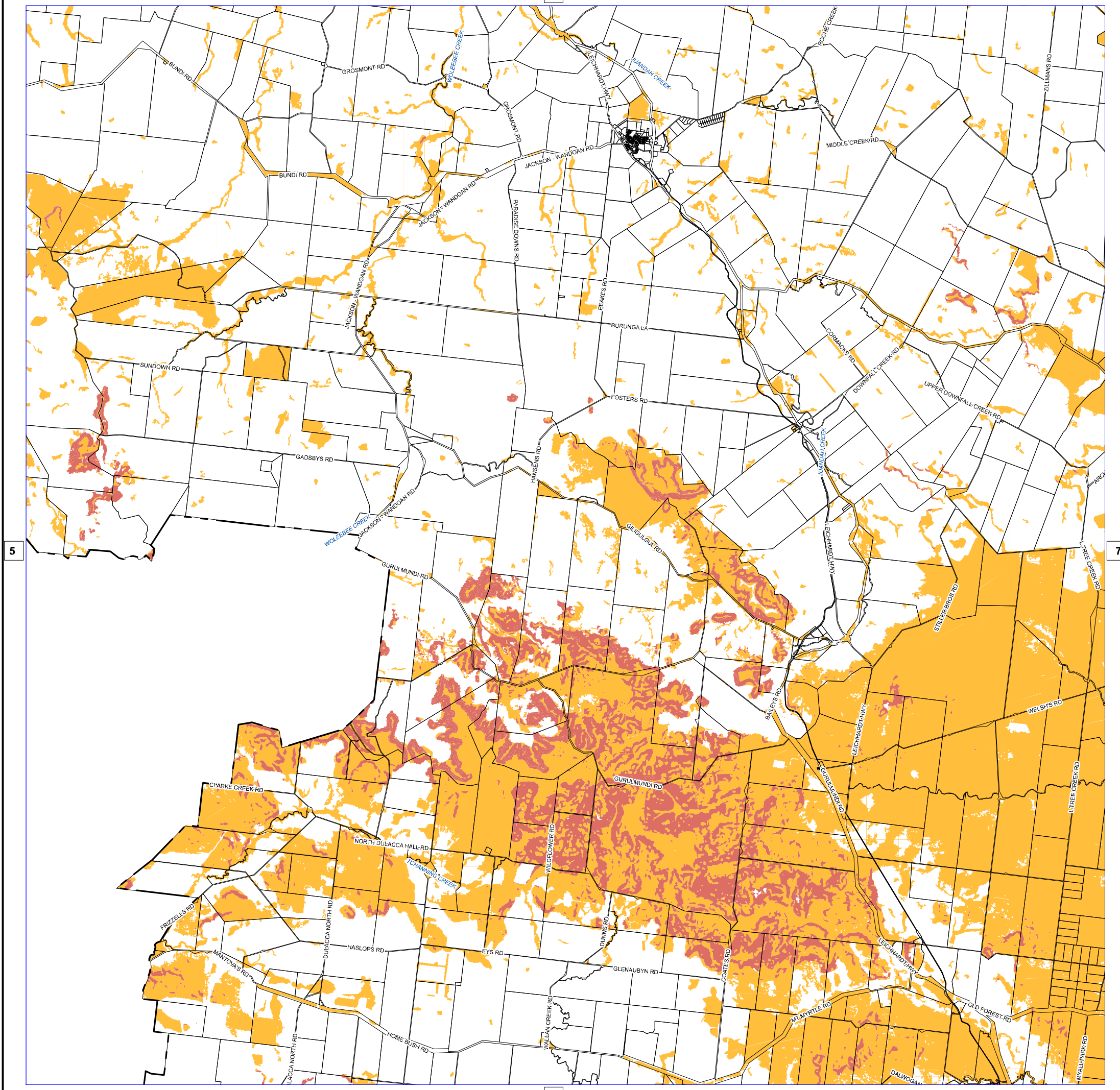
Copyright Western Downs Regional Council 2019
Date Generated: 30/04/2019
Revision 1.0
Geocentric Datum of Australia 1994 (GDA94)

Approx Scale @ A3: 1:200,000



Legend

- High Bushfire Hazard
- Medium Bushfire Hazard
- Cadastre
- Waterways
- Council Boundary



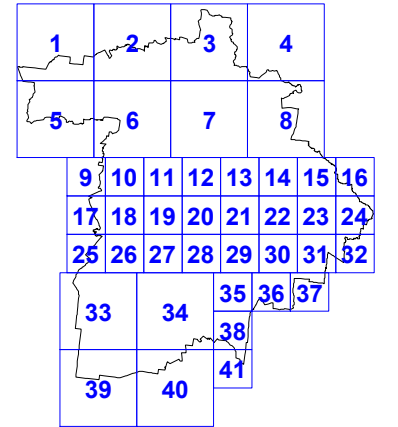
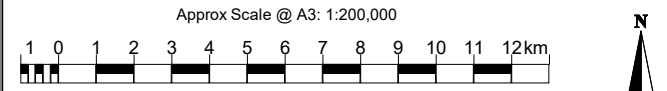
Western Downs Regional Council
 (C) The State of Queensland
 (C) CSIRO [2013]
 Department of Natural Resources and Mines (DNRM) [2019]

DISCLAIMER: Users of the information recorded in this document (the Information) accept all responsibility and risk associated with the use of the Information and should seek professional advice in relation to dealings with property.

Despite Department of Natural Resources and Mines (DNRM)'s best efforts, DNRM makes no representations or warranties in relation to the Information, and, to the extent permitted by law, exclude or limit all warranties relating to correctness, accuracy, reliability, completeness or currency and all liability for any direct, indirect and consequential costs, losses, damages and expenses incurred in any way (including but not limited to that arising from negligence) in connection with any use of our reliance on the Information.

Neither CSIRO nor the State of Queensland makes any statements, representations, or warranties about the accuracy, completeness, reliability or suitability of mapping information referred to in the report for any purpose. You should not rely on this information before verifying the reliability and suitability of these mapping based on your own inquiries and advice specific to your particular circumstances and purposes. The CSIRO and the State of Queensland disclaim all responsibility and all liability (including without limitation, liability in negligence) for all expenses, losses (including direct and indirect losses), damages and costs you may incur as a result of this mapping being in any way inaccurate, out of context, incomplete, unavailable, not up-to-date or unsuitable for any purpose.

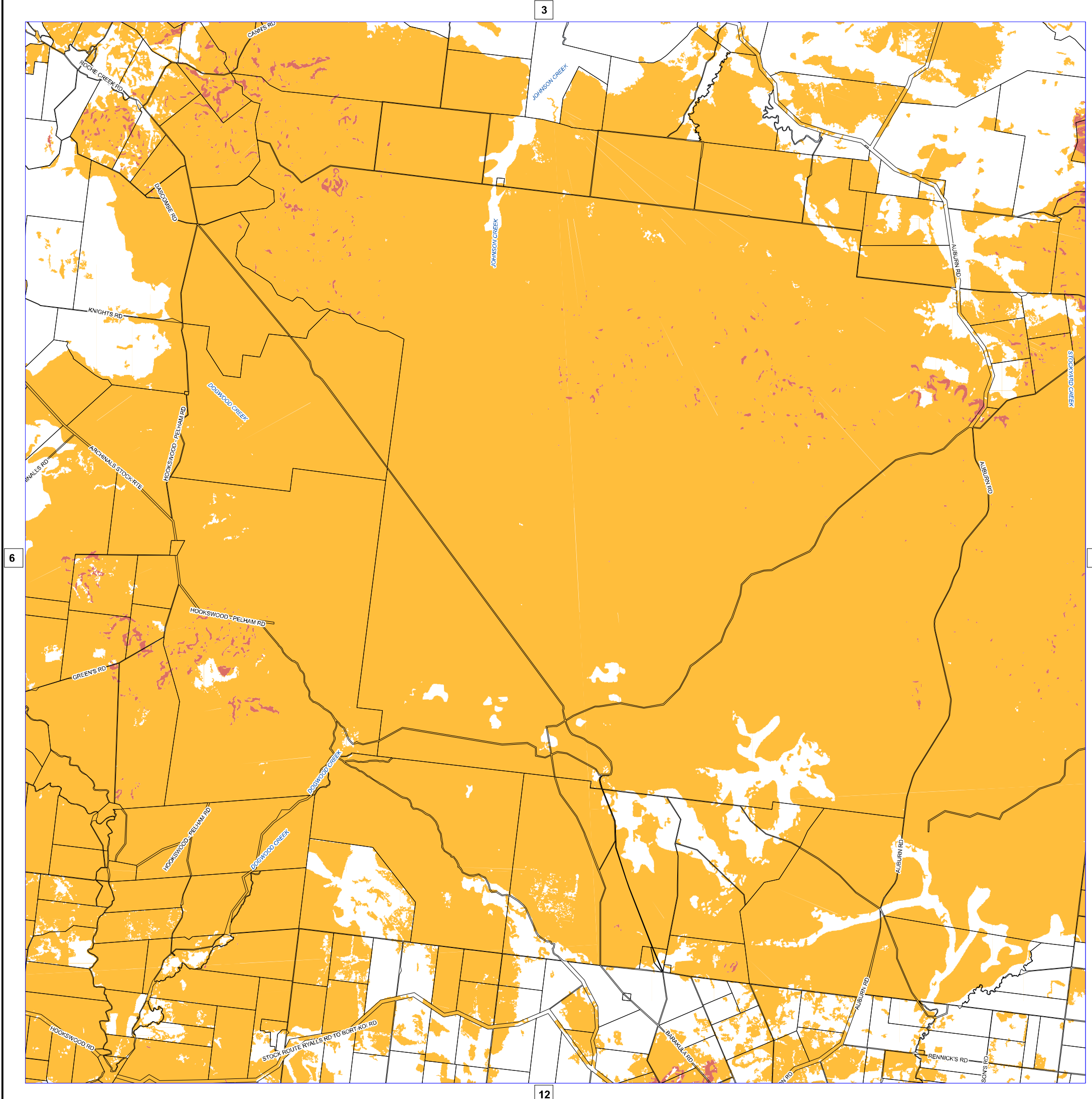
Copyright Western Downs Regional Council 2019
 Date Generated: 30/04/2019
 Revision 1.0
 Geocentric Datum of Australia 1994 (GDA94)





Legend

- High Bushfire Hazard
- Medium Bushfire Hazard
- Cadastre
- Waterways
- Council Boundary



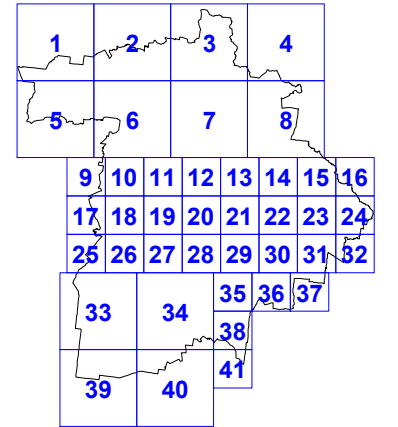
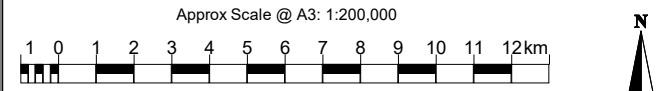
Western Downs Regional Council
(C) The State of Queensland
(C) CSIRO [2013]
Department of Natural Resources and Mines (DNRM) [2019]

DISCLAIMER: Users of the information recorded in this document (the Information) accept all responsibility and risk associated with the use of the Information and should seek professional advice in relation to dealings with property.

Despite Department of Natural Resources and Mines (DNRM)'s best efforts, DNRM makes no representations or warranties in relation to the Information, and, to the extent permitted by law, exclude or limit all warranties relating to correctness, accuracy, reliability, completeness or currency and all liability for any direct, indirect and consequential costs, losses, damages and expenses incurred in any way (including but not limited to that arising from negligence) in connection with any use of our reliance on the Information.

Neither CSIRO nor the State of Queensland makes any statements, representations, or warranties about the accuracy, completeness, reliability or suitability of mapping information referred to in the report for any purpose. You should not rely on this information before verifying the reliability and suitability of these mapping based on your own inquiries and advice specific to your particular circumstances and purposes. The CSIRO and the State of Queensland disclaim all responsibility and all liability (including without limitation, liability in negligence) for all expenses, losses (including direct and indirect losses), damages and costs you may incur as a result of this mapping being in any way inaccurate, out of context, incomplete, unavailable, not up-to-date or unsuitable for any purpose.

Copyright Western Downs Regional Council 2019
Date Generated: 30/04/2019
Revision 1.0
Geocentric Datum of Australia 1994 (GDA94)





Legend

- High Bushfire Hazard
- Medium Bushfire Hazard
- Cadastre
- Waterways
- Council Boundary

Western Downs Regional Council
(C) The State of Queensland
(C) CSIRO [2013]

Department of Natural Resources and Mines (DNRM) [2019]

DISCLAIMER: Users of the information recorded in this document (the Information) accept all responsibility and risk associated with the use of the Information and should seek professional advice in relation to dealings with property.

Despite Department of Natural Resources and Mines (DNRM)'s best efforts, DNRM makes no representations or warranties in relation to the Information, and, to the extent permitted by law, exclude or limit all warranties relating to correctness, accuracy, reliability, completeness or currency and all liability for any direct, indirect and consequential costs, losses, damages and expenses incurred in any way (including but not limited to that arising from negligence) in connection with any use of our reliance on the Information.

Neither CSIRO nor the State of Queensland makes any statements, representations, or warranties about the accuracy, completeness, reliability or suitability of mapping information referred to in the report for any purpose. You should not rely on this information before verifying the reliability and suitability of these mapping based on your own inquiries and advice specific to your particular circumstances and purposes. The CSIRO and the State of Queensland disclaim all responsibility and all liability (including without limitation, liability in negligence) for all expenses, losses (including direct and indirect losses), damages and costs you may incur as a result of this mapping being in any way inaccurate, out of context, incomplete, unavailable, not up-to-date or unsuitable for any purpose.

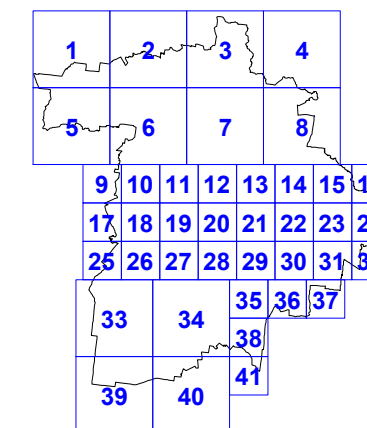
Copyright Western Downs Regional Council 2019

Date Generated: 30/04/2019






Revision 1.0

Geocentric Datum of Australia 1994 (GDA94)

Approx Scale @ A3: 1:100,000



Legend

-  High Bushfire Hazard
-  Medium Bushfire Hazard
-  Cadastre
-  Waterways
-  Council Boundary

Western Downs Regional Council
 (C) The State of Queensland
 (C) CSIRO [2013]
 Department of Natural Resources and Mines (DNRM) [2019]

DISCLAIMER: Users of the information recorded in this document (the Information) accept all responsibility and risk associated with the use of the Information and should seek professional advice in relation to dealings with property.

Despite Department of Natural Resources and Mines (DNRM)'s best efforts, DNRM makes no representations or warranties in relation to the Information, and, to the extent permitted by law, exclude or limit all warranties relating to correctness, accuracy, reliability, completeness or currency and all liability for any direct, indirect and consequential costs, losses, damages and expenses incurred in any way (including but not limited to that arising from negligence) in connection with any use of our reliance on the Information.

Neither CSIRO nor the State of Queensland makes any statements, representations, or warranties about the accuracy, completeness, reliability or suitability of mapping information referred to in the report for any purpose. You should not rely on this information before verifying the reliability and suitability of these mapping based on your own inquiries and advice specific to your particular circumstances and purposes. The CSIRO and the State of Queensland disclaim all responsibility and all liability (including without limitation, liability in negligence) for all expenses, losses (including direct and indirect losses), damages and costs you may incur as a result of this mapping being in any way inaccurate, out of context, incomplete, unavailable, not up-to-date or unsuitable for any purpose.

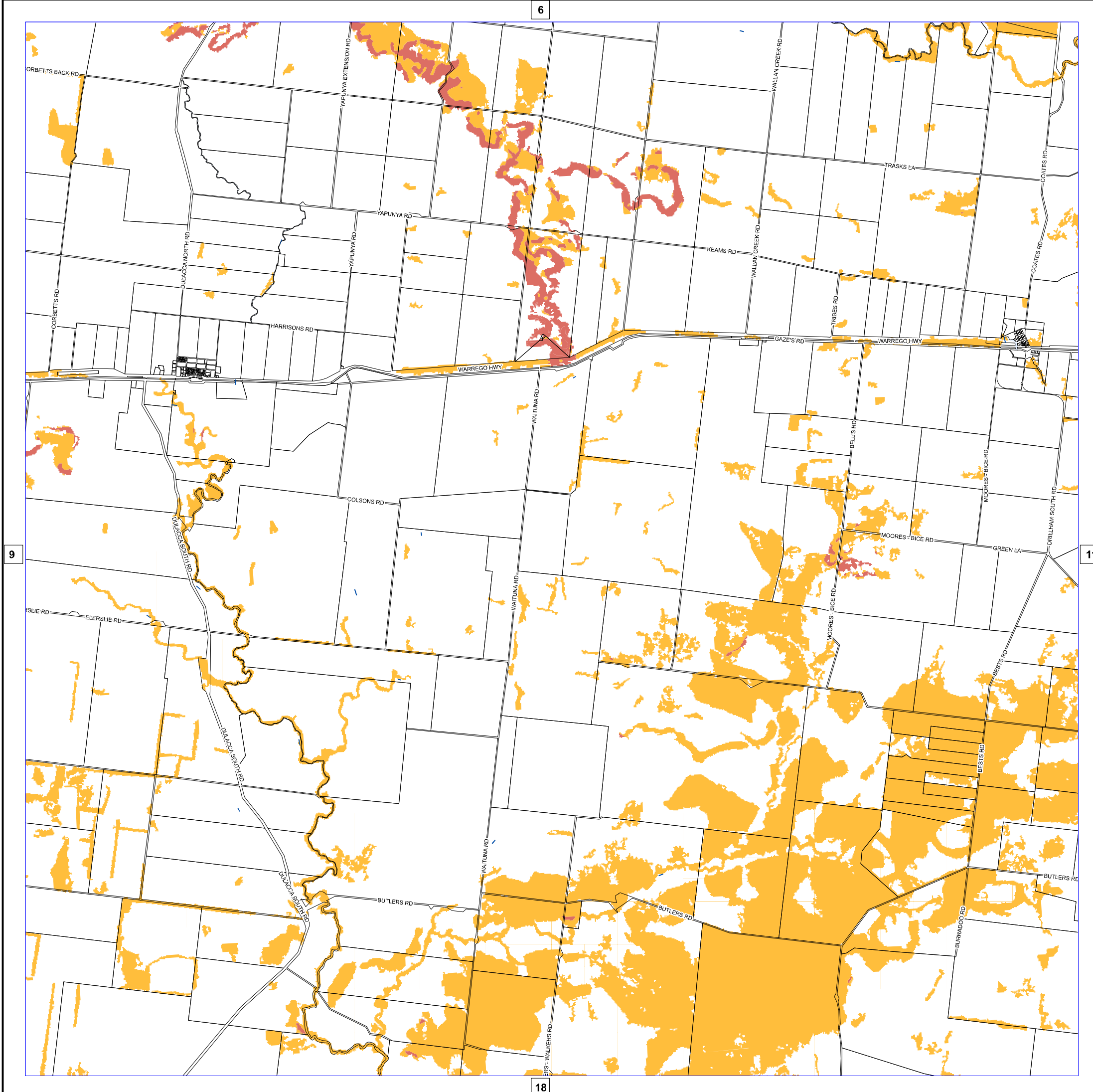
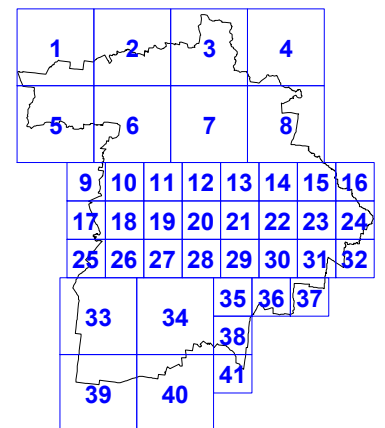

Copyright Western Downs Regional Council 2019

Date Generated: 30/04/2019

Revision 1.0

Geocentric Datum of Australia 1994 (GDA94)

Approx Scale @ A3: 1:100,000



6

9

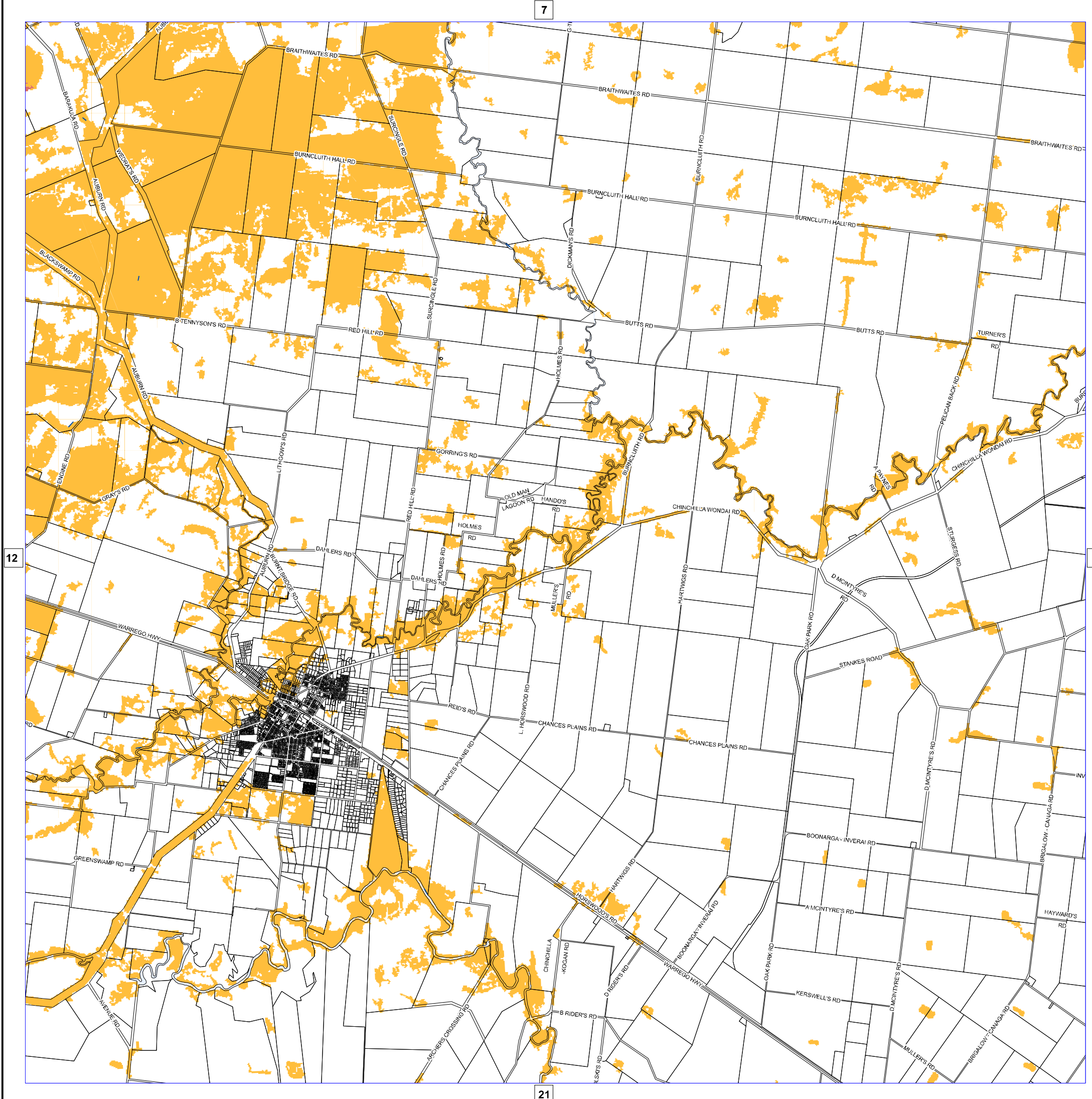
11

18



Legend

- High Bushfire Hazard
- Medium Bushfire Hazard
- Cadastre
- Waterways
- Council Boundary



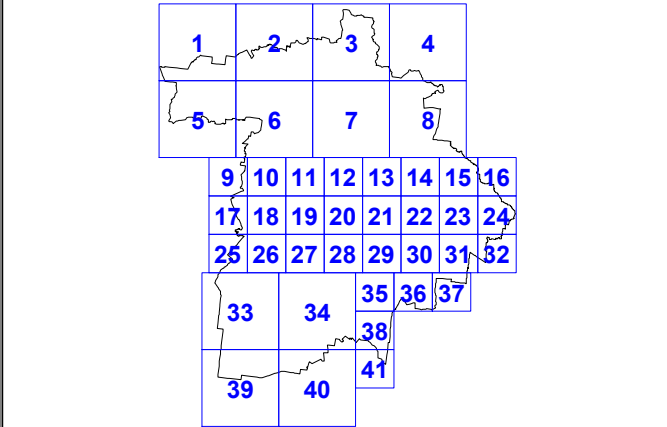
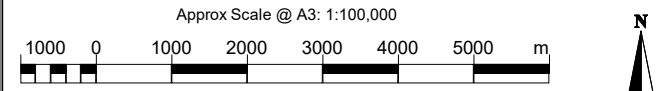
Western Downs Regional Council
 (C) The State of Queensland
 (C) CSIRO [2013]
 Department of Natural Resources and Mines (DNRM) [2019]

DISCLAIMER: Users of the information recorded in this document (the Information) accept all responsibility and risk associated with the use of the Information and should seek professional advice in relation to dealings with property.

Despite Department of Natural Resources and Mines (DNRM)'s best efforts, DNRM makes no representations or warranties in relation to the Information, and, to the extent permitted by law, exclude or limit all warranties relating to correctness, accuracy, reliability, completeness or currency and all liability for any direct, indirect and consequential costs, losses, damages and expenses incurred in any way (including but not limited to that arising from negligence) in connection with any use of our reliance on the Information.

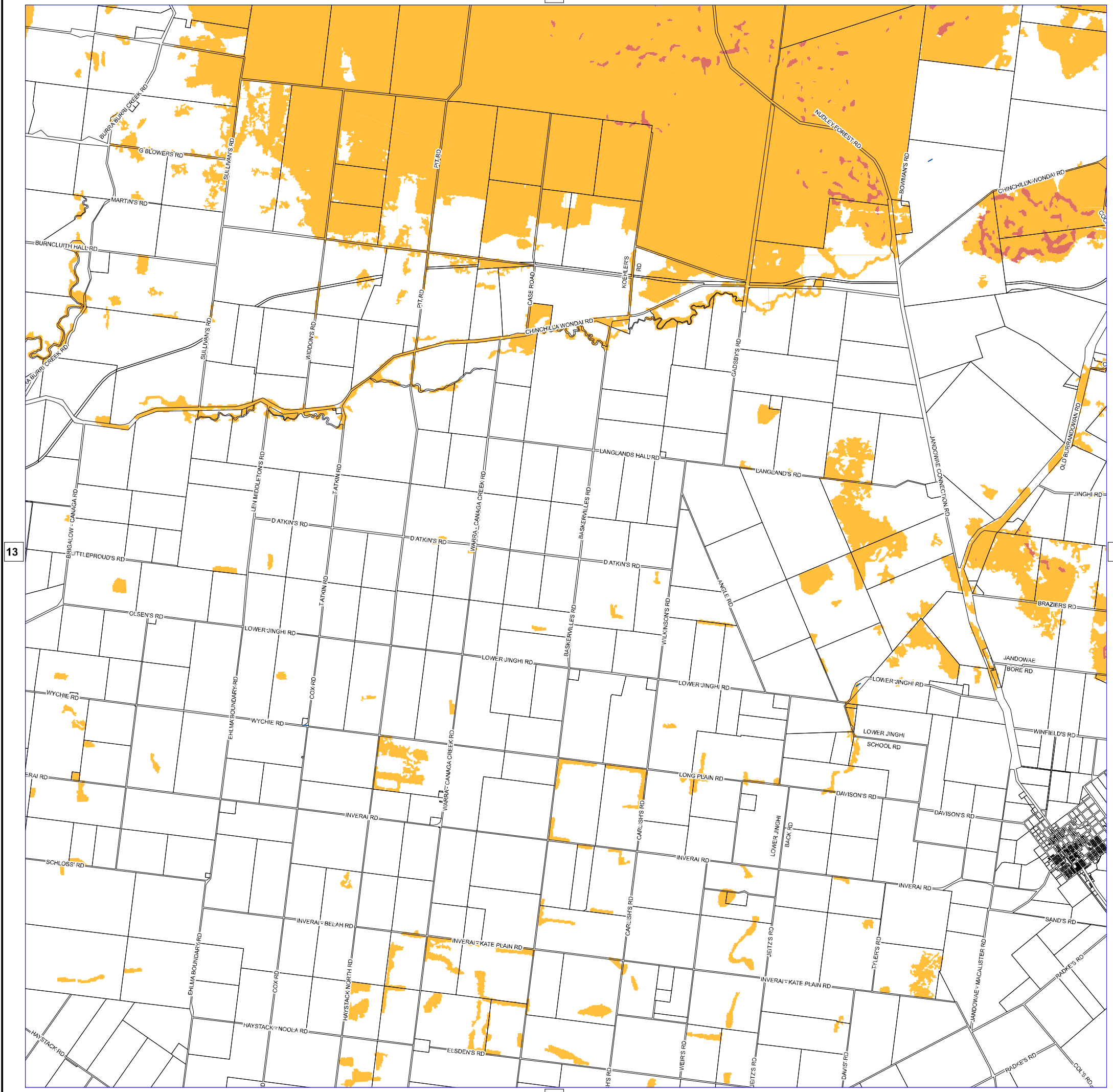
Neither CSIRO nor the State of Queensland makes any statements, representations, or warranties about the accuracy, completeness, reliability or suitability of mapping information referred to in the report for any purpose. You should not rely on this information before verifying the reliability and suitability of these mappings based on your own inquiries and advice specific to your particular circumstances and purposes. The CSIRO and the State of Queensland disclaim all responsibility and all liability (including without limitation, liability in negligence) for all expenses, losses (including direct and indirect losses), damages and costs you may incur as a result of this mapping being in any way inaccurate, out of context, incomplete, unavailable, not up-to-date or unsuitable for any purpose.

Copyright Western Downs Regional Council 2019
 Date Generated: 30/04/2019
 Revision 1.0
 Geocentric Datum of Australia 1994 (GDA94)



Legend

- High Bushfire Hazard
- Medium Bushfire Hazard
- Cadastre
- Waterways
- Council Boundary



13

15

22

Western Downs Regional Council
(C) The State of Queensland
(C) CSIRO [2013]

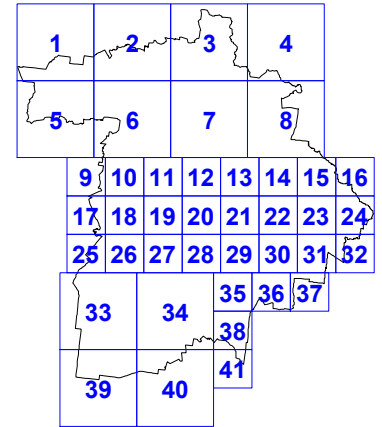
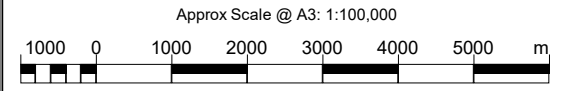
Department of Natural Resources and Mines (DNRM) [2019]

DISCLAIMER: Users of the information recorded in this document (the Information) accept all responsibility and risk associated with the use of the Information and should seek professional advice in relation to dealings with property.

Despite Department of Natural Resources and Mines (DNRM)'s best efforts, DNRM makes no representations or warranties in relation to the Information, and, to the extent permitted by law, exclude or limit all warranties relating to correctness, accuracy, reliability, completeness or currency and all liability for any direct, indirect and consequential costs, losses, damages and expenses incurred in any way (including but not limited to that arising from negligence) in connection with any use of our reliance on the information.

Neither CSIRO nor the State of Queensland makes any statements, representations, or warranties about the accuracy, completeness, reliability or suitability of mapping information referred to in the report for any purpose. You should not rely on this information before verifying the reliability and suitability of these mapping based on your own inquiries and advice specific to your particular circumstances and purposes. The CSIRO and the State of Queensland disclaim all responsibility and all liability (including without limitation, liability in negligence) for all expenses, losses (including direct and indirect losses), damages and costs you may incur as a result of this mapping being in any way inaccurate, out of context, incomplete, unavailable, not up-to-date or unsuitable for any purpose.

Copyright Western Downs Regional Council 2019
Date Generated: 30/04/2019
Revision 1.0
Geocentric Datum of Australia 1994 (GDA94)





Legend

- High Bushfire Hazard
- Medium Bushfire Hazard
- Cadastre
- Waterways
- Council Boundary

Western Downs Regional Council
(C) The State of Queensland
(C) CSIRO [2013]

Department of Natural Resources and Mines (DNRM) [2019]

DISCLAIMER: Users of the information recorded in this document (the Information) accept all responsibility and risk associated with the use of the Information and should seek professional advice in relation to dealings with property.

Despite Department of Natural Resources and Mines (DNRM)'s best efforts, DNRM makes no representations or warranties in relation to the Information, and, to the extent permitted by law, exclude or limit all warranties relating to correctness, accuracy, reliability, completeness or currency and all liability for any direct, indirect and consequential costs, losses, damages and expenses incurred in any way (including but not limited to that arising from negligence) in connection with any use of our reliance on the Information.

Neither CSIRO nor the State of Queensland makes any statements, representations, or warranties about the accuracy, completeness, reliability or suitability of mapping information referred to in the report for any purpose. You should not rely on this information before verifying the reliability and suitability of these mapping based on your own inquiries and advice specific to your particular circumstances and purposes. The CSIRO and the State of Queensland disclaim all responsibility and all liability (including without limitation, liability in negligence) for all expenses, losses (including direct and indirect losses), damages and costs you may incur as a result of this mapping being in any way inaccurate, out of context, incomplete, unavailable, not up-to-date or unsuitable for any purpose.

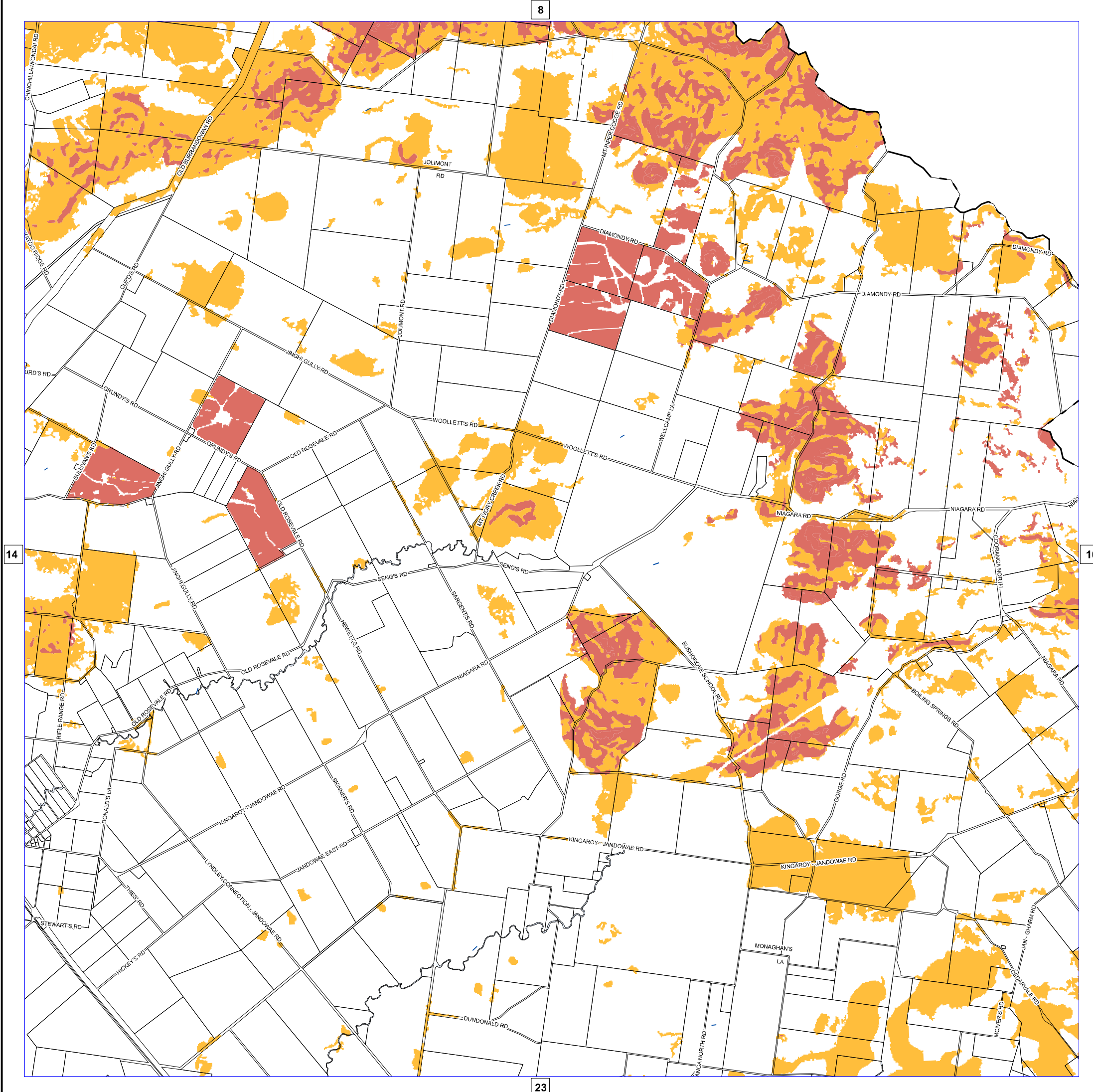
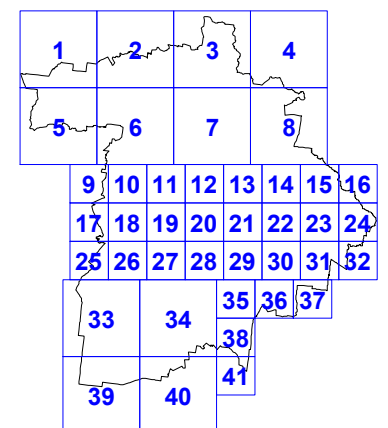

Copyright Western Downs Regional Council 2019

Date Generated: 30/04/2019

Revision 1.0

Geocentric Datum of Australia 1994 (GDA94)

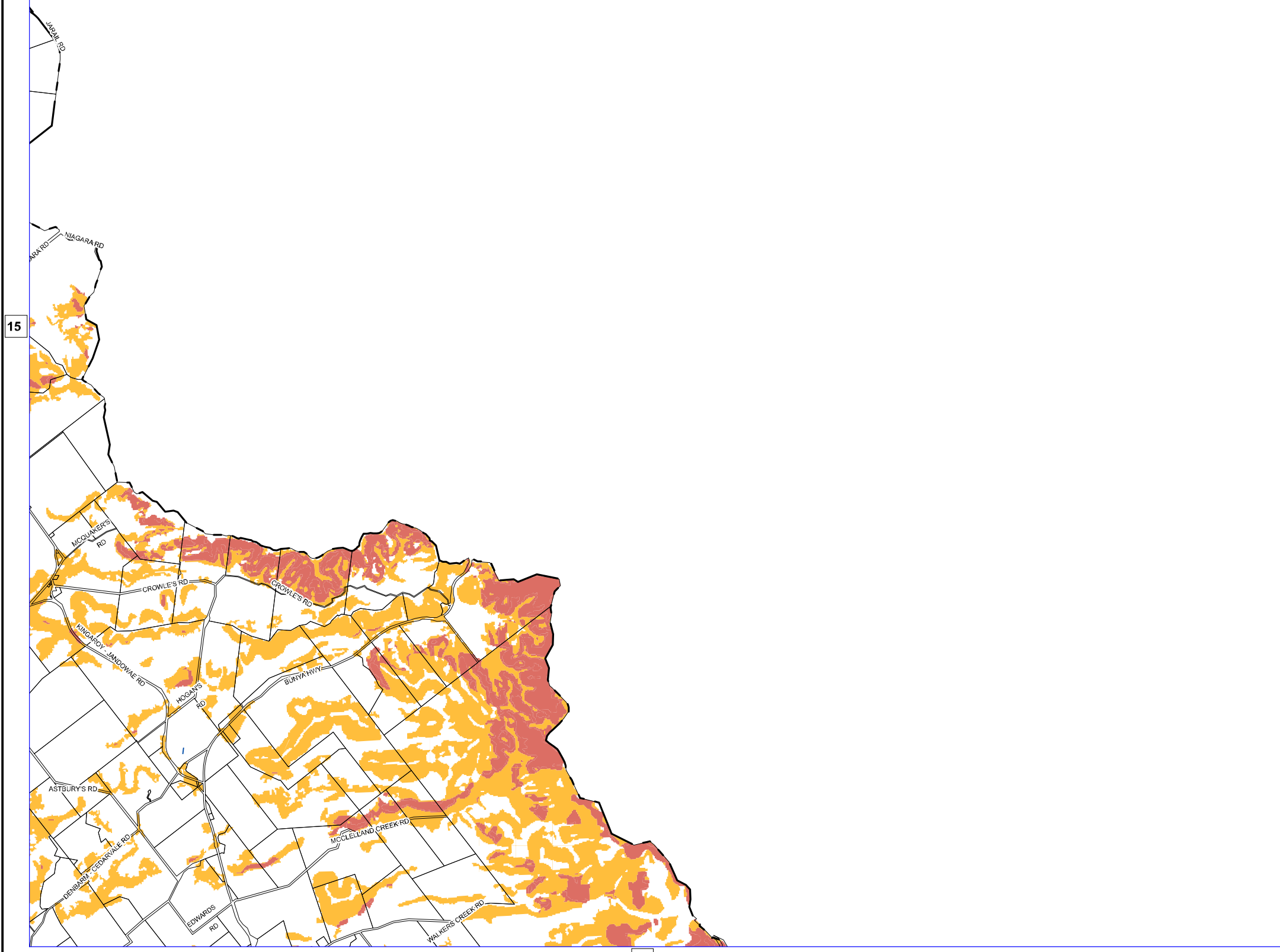
Approx Scale @ A3: 1:100,000





Legend

- High Bushfire Hazard
- Medium Bushfire Hazard
- Cadastre
- Waterways
- Council Boundary



**Western Downs Regional Council
(C) The State of Queensland
(C) CSIRO [2013]**

Department of Natural Resources and Mines (DNRM) [2019]

DISCLAIMER: Users of the information recorded in this document (the Information) accept all responsibility and risk associated with the use of the Information and should seek professional advice in relation to dealings with property.

Despite Department of Natural Resources and Mines (DNRM)'s best efforts, DNRM makes no representations or warranties in relation to the Information, and, to the extent permitted by law, exclude or limit all warranties relating to correctness, accuracy, reliability, completeness or currency and all liability for any direct, indirect and consequential costs, losses, damages and expenses incurred in any way (including but not limited to that arising from negligence) in connection with any use of our reliance on the Information.

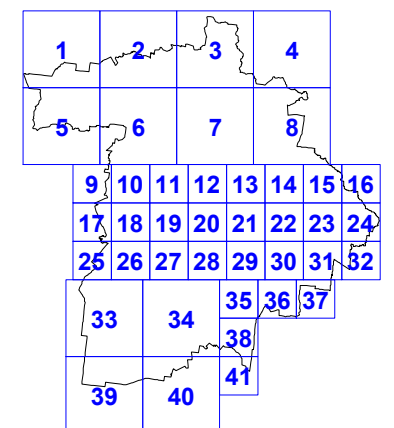
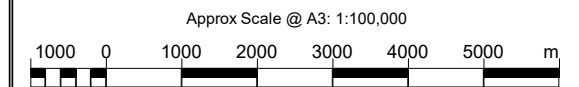
Neither CSIRO nor the State of Queensland makes any statements, representations, or warranties about the accuracy, completeness, reliability or suitability of mapping information referred to in the report for any purpose. You should not rely on this information before verifying the reliability and suitability of these mapping based on your own inquiries and advice specific to your particular circumstances and purposes. The CSIRO and the State of Queensland disclaim all responsibility and all liability (including without limitation, liability in negligence) for all expenses, losses (including direct and indirect losses), damages and costs you may incur as a result of this mapping being in any way inaccurate, out of context, incomplete, unavailable, not up-to-date or unsuitable for any purpose.

Copyright Western Downs Regional Council 2019

Date Generated: 30/04/2019

Revision 1.0

Geocentric Datum of Australia 1994 (GDA94)





Legend

- High Bushfire Hazard
- Medium Bushfire Hazard
- Cadastre
- Waterways
- Council Boundary

Western Downs Regional Council
(C) The State of Queensland
(C) CSIRO [2013]

Department of Natural Resources and Mines (DNRM) [2019]

DISCLAIMER: Users of the information recorded in this document (the Information) accept all responsibility and risk associated with the use of the Information and should seek professional advice in relation to dealings with property.

Despite Department of Natural Resources and Mines (DNRM)'s best efforts, DNRM makes no representations or warranties in relation to the Information, and, to the extent permitted by law, exclude or limit all warranties relating to correctness, accuracy, reliability, completeness or currency and all liability for any direct, indirect and consequential costs, losses, damages and expenses incurred in any way (including but not limited to that arising from negligence) in connection with any use of our reliance on the Information.

Neither CSIRO nor the State of Queensland makes any statements, representations, or warranties about the accuracy, completeness, reliability or suitability of mapping information referred to in the report for any purpose. You should not rely on this information before verifying the reliability and suitability of these mapping based on your own inquiries and advice specific to your particular circumstances and purposes. The CSIRO and the State of Queensland disclaim all responsibility and all liability (including without limitation, liability in negligence) for all expenses, losses (including direct and indirect losses), damages and costs you may incur as a result of this mapping being in any way inaccurate, out of context, incomplete, unavailable, not up-to-date or unsuitable for any purpose.

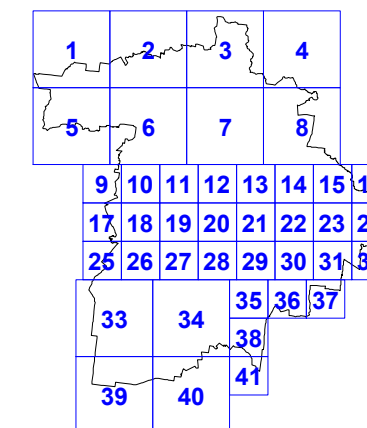
Copyright Western Downs Regional Council 2019

Date Generated: 30/04/2019

Revision 1.0

Geocentric Datum of Australia 1994 (GDA94)

Approx Scale @ A3: 1:100,000



Legend

- High Bushfire Hazard
- Medium Bushfire Hazard
- Cadastre
- Waterways
- Council Boundary

Western Downs Regional Council
(C) The State of Queensland
(C) CSIRO [2013]
Department of Natural Resources and Mines (DNRM) [2019]

DISCLAIMER: Users of the information recorded in this document (the Information) accept all responsibility and risk associated with the use of the Information and should seek professional advice in relation to dealings with property.

Despite Department of Natural Resources and Mines (DNRM)'s best efforts, DNRM makes no representations or warranties in relation to the Information, and, to the extent permitted by law, exclude or limit all warranties relating to correctness, accuracy, reliability, completeness or currency and all liability for any direct, indirect and consequential costs, losses, damages and expenses incurred in any way (including but not limited to that arising from negligence) in connection with any use of our reliance on the Information.

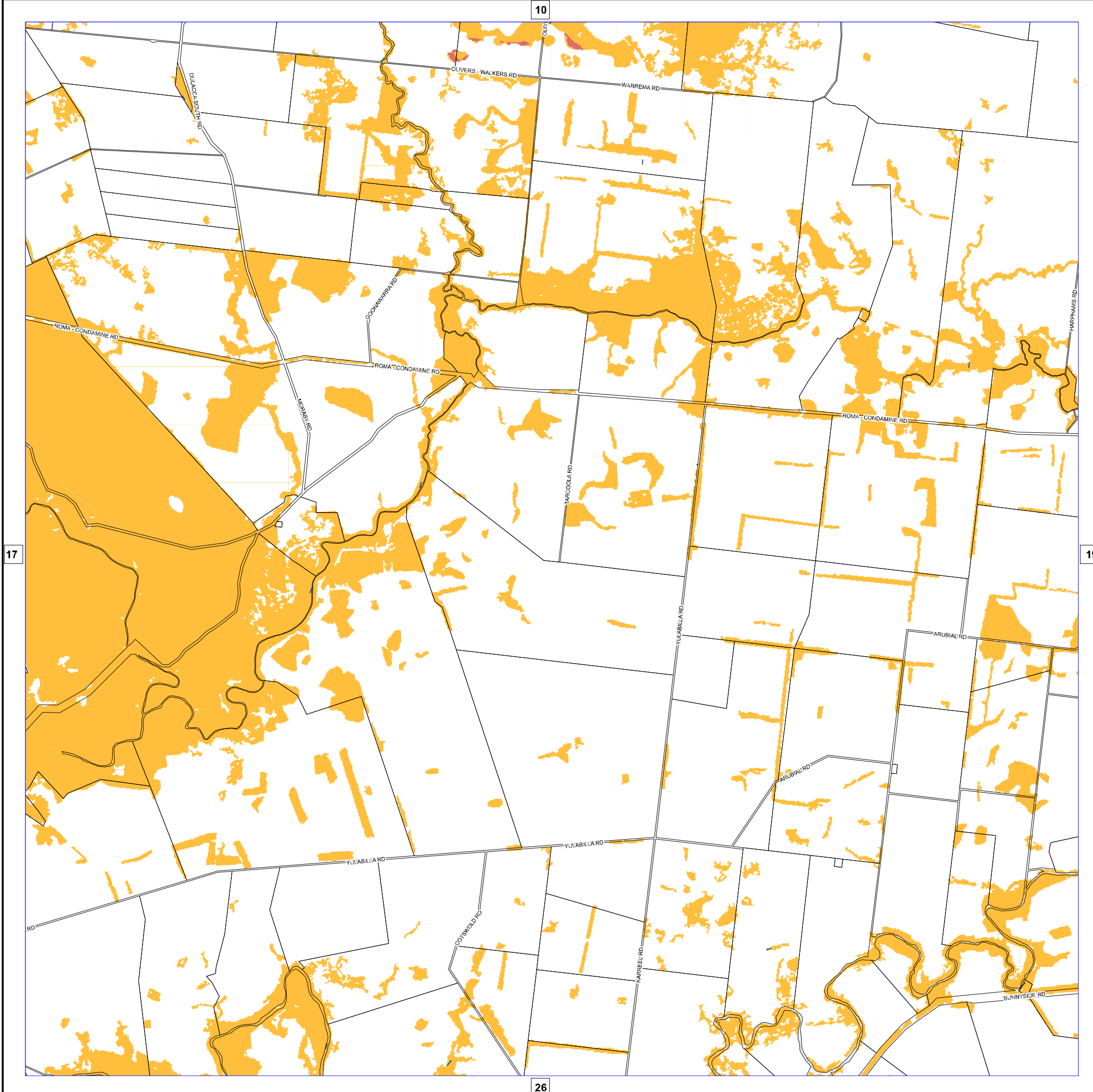
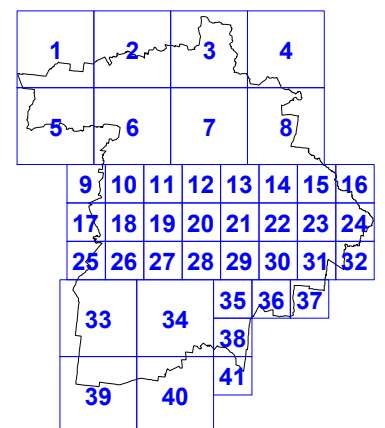
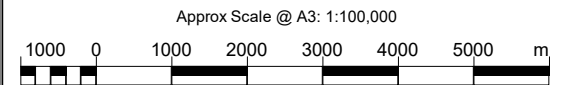
Neither CSIRO nor the State of Queensland makes any statements, representations, or warranties about the accuracy, completeness, reliability or suitability of mapping information referred to in the report for any purpose. You should not rely on this information before verifying the reliability and suitability of these mapping based on your own inquiries and advice specific to your particular circumstances and purposes. The CSIRO and the State of Queensland disclaim all responsibility and all liability (including without limitation, liability in negligence) for all expenses, losses (including direct and indirect losses), damages and costs you may incur as a result of this mapping being in any way inaccurate, out of context, incomplete, unavailable, not up-to-date or unsuitable for any purpose.

Copyright Western Downs Regional Council 2019

Date Generated: 30/04/2019

Revision 1.0

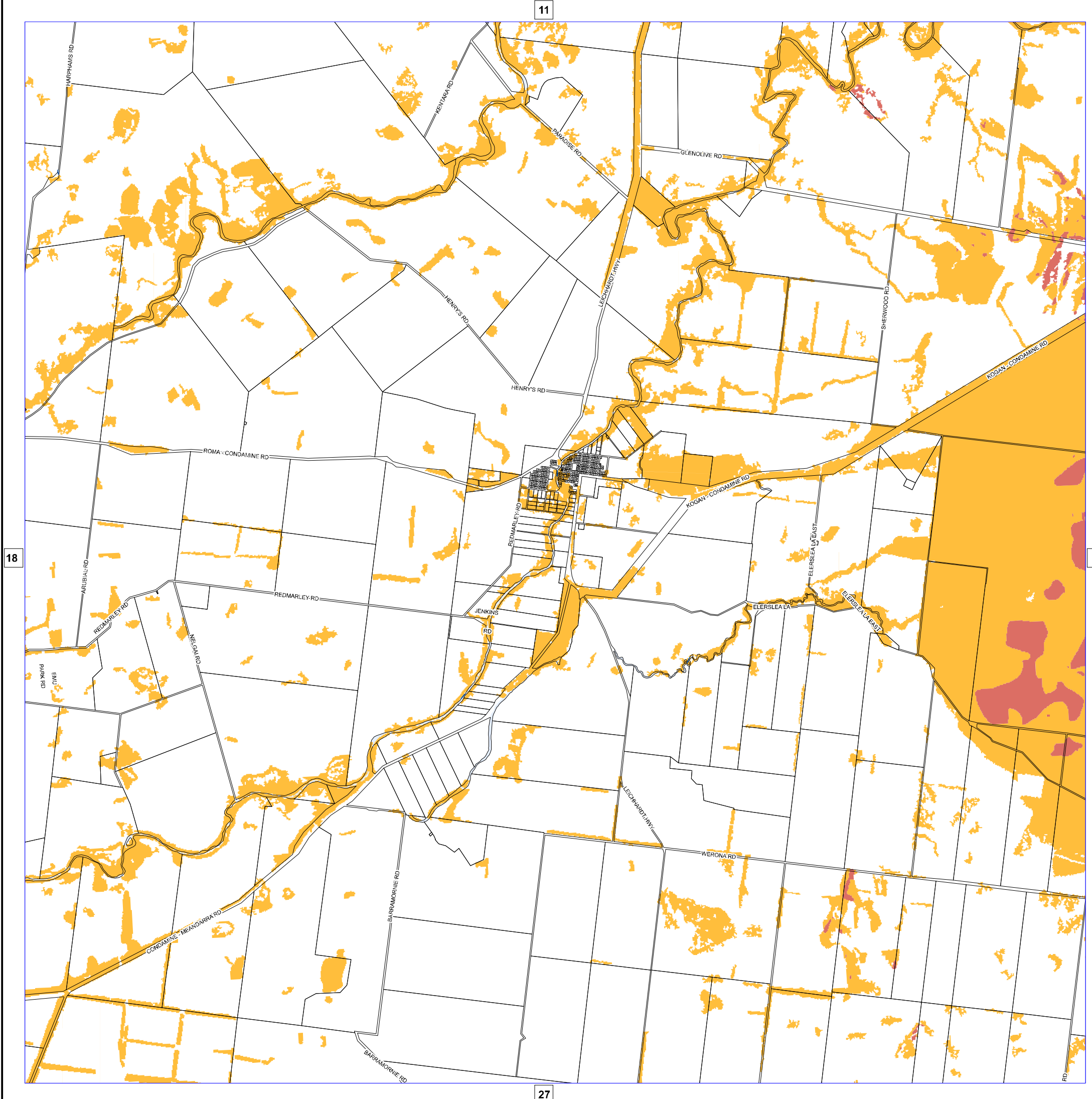
Geocentric Datum of Australia 1994 (GDA94)





Legend

- High Bushfire Hazard
- Medium Bushfire Hazard
- Cadastre
- Waterways
- Council Boundary



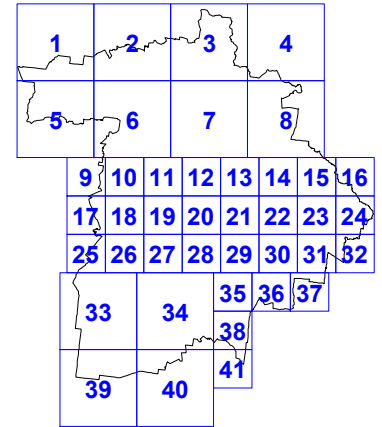
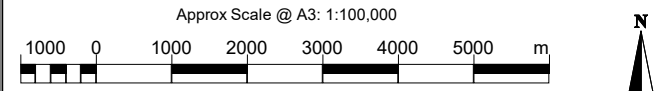
Western Downs Regional Council
 (C) The State of Queensland
 (C) CSIRO [2013]
 Department of Natural Resources and Mines (DNRM) [2019]

DISCLAIMER: Users of the information recorded in this document (the Information) accept all responsibility and risk associated with the use of the Information and should seek professional advice in relation to dealings with property.

Despite Department of Natural Resources and Mines (DNRM)'s best efforts, DNRM makes no representations or warranties in relation to the Information, and, to the extent permitted by law, exclude or limit all warranties relating to correctness, accuracy, reliability, completeness or currency and all liability for any direct, indirect and consequential costs, losses, damages and expenses incurred in any way (including but not limited to that arising from negligence) in connection with any use of our reliance on the Information.

Neither CSIRO nor the State of Queensland makes any statements, representations, or warranties about the accuracy, completeness, reliability or suitability of mapping information referred to in the report for any purpose. You should not rely on this information before verifying the reliability and suitability of these mapping based on your own inquiries and advice specific to your particular circumstances and purposes. The CSIRO and the State of Queensland disclaim all responsibility and all liability (including without limitation, liability in negligence) for all expenses, losses (including direct and indirect losses), damages and costs you may incur as a result of this mapping being in any way inaccurate, out of context, incomplete, unavailable, not up-to-date or unsuitable for any purpose.

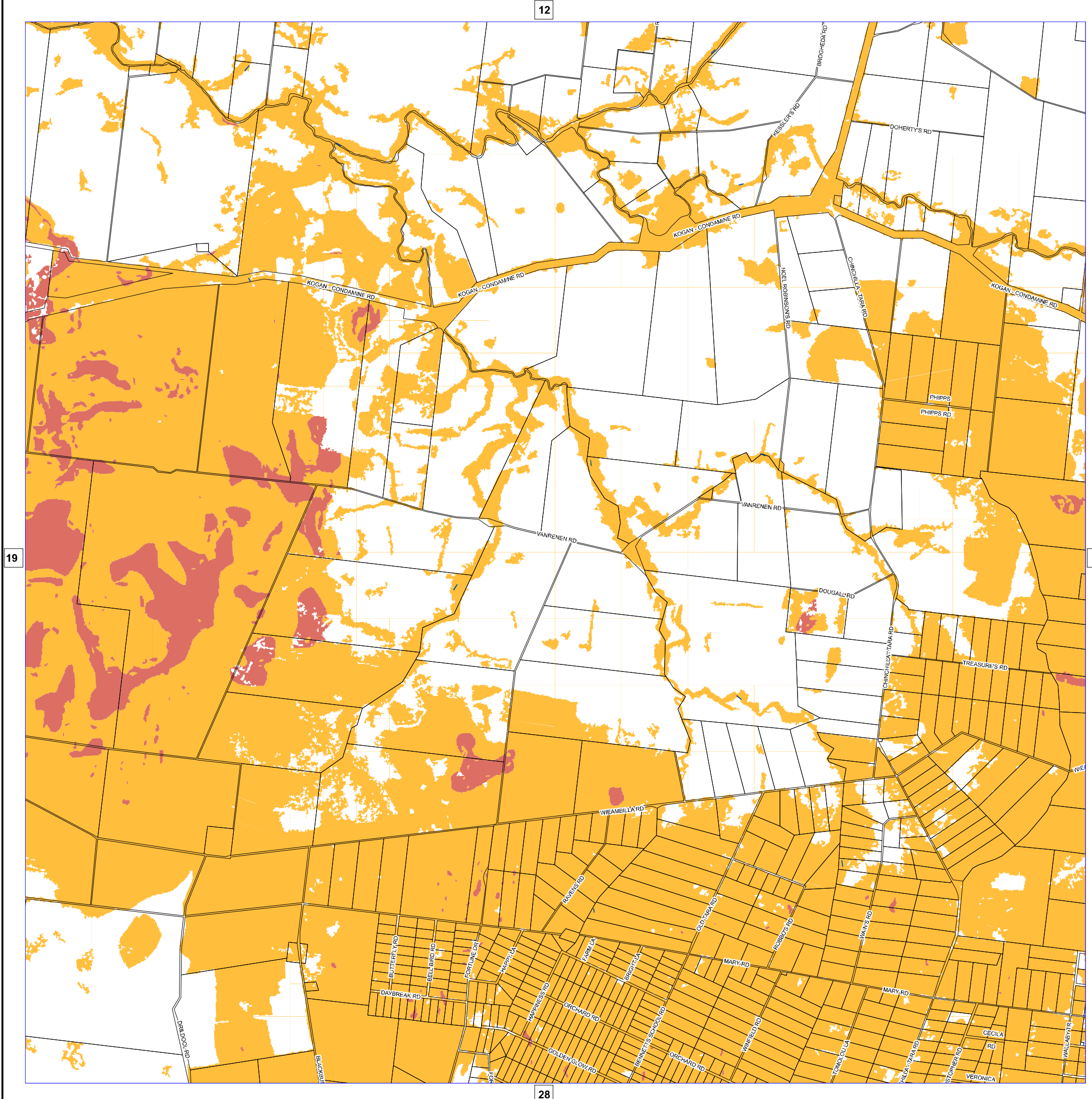
Copyright Western Downs Regional Council 2019
 Date Generated: 30/04/2019
 Revision 1.0
 Geocentric Datum of Australia 1994 (GDA94)





Legend

- High Bushfire Hazard
- Medium Bushfire Hazard
- Cadastre
- Waterways
- Council Boundary



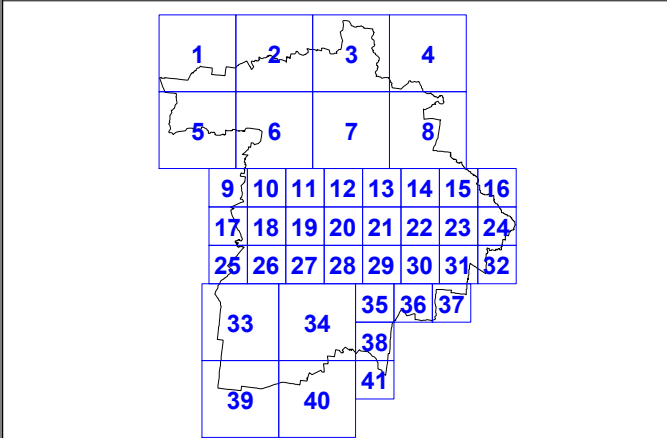
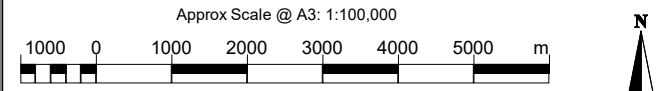
Western Downs Regional Council
 (C) The State of Queensland
 (C) CSIRO [2013]
 Department of Natural Resources and Mines (DNRM) [2019]

DISCLAIMER: Users of the information recorded in this document (the Information) accept all responsibility and risk associated with the use of the Information and should seek professional advice in relation to dealings with property.

Despite Department of Natural Resources and Mines (DNRM)'s best efforts, DNRM makes no representations or warranties in relation to the Information, and, to the extent permitted by law, exclude or limit all warranties relating to correctness, accuracy, reliability, completeness or currency and all liability for any direct, indirect and consequential costs, losses, damages and expenses incurred in any way (including but not limited to that arising from negligence) in connection with any use of our reliance on the Information.

Neither CSIRO nor the State of Queensland makes any statements, representations, or warranties about the accuracy, completeness, reliability or suitability of mapping information referred to in the report for any purpose. You should not rely on this information before verifying the reliability and suitability of these mappings based on your own inquiries and advice specific to your particular circumstances and purposes. The CSIRO and the State of Queensland disclaim all responsibility and all liability (including without limitation, liability in negligence) for all expenses, losses (including direct and indirect losses), damages and costs you may incur as a result of this mapping being in any way inaccurate, out of context, incomplete, unavailable, not up-to-date or unsuitable for any purpose.

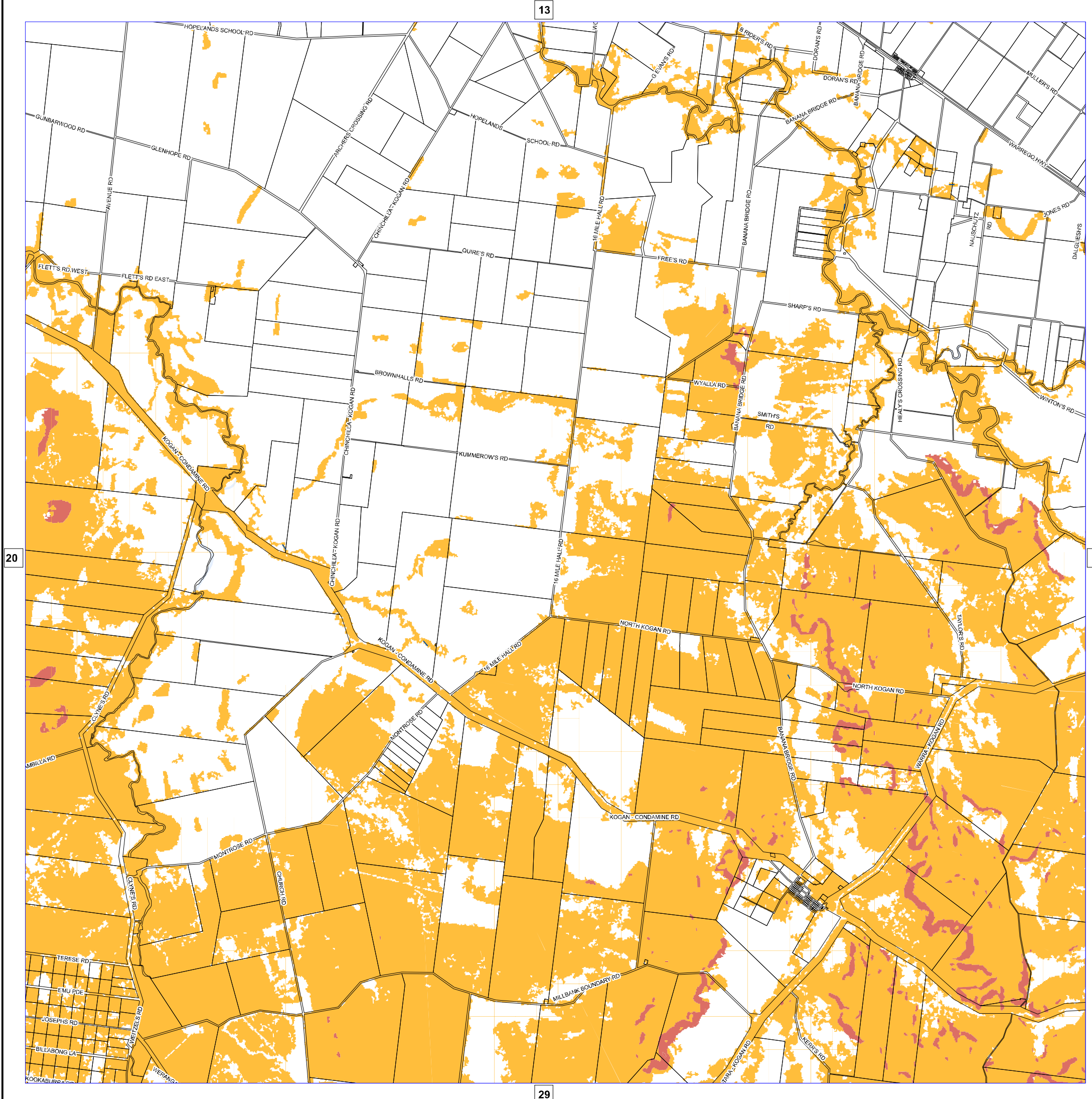
Copyright Western Downs Regional Council 2019
 Date Generated: 30/04/2019
 Revision 1.0
 Geocentric Datum of Australia 1994 (GDA94)





Legend

- High Bushfire Hazard
- Medium Bushfire Hazard
- Cadastre
- Waterways
- Council Boundary



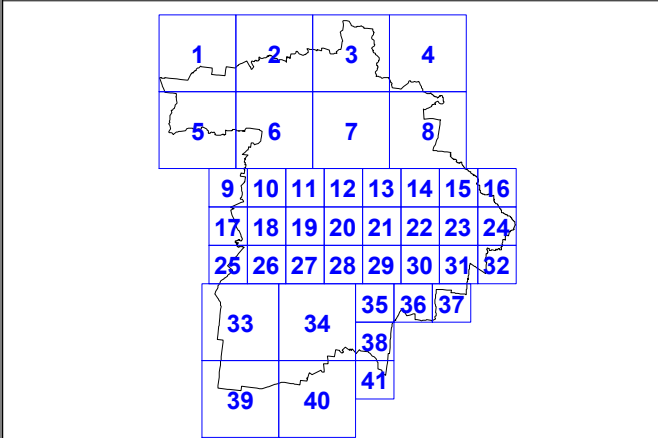
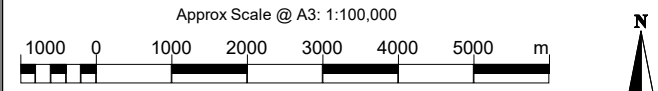
Western Downs Regional Council
(C) The State of Queensland
(C) CSIRO [2013]
Department of Natural Resources and Mines (DNRM) [2019]

DISCLAIMER: Users of the information recorded in this document (the Information) accept all responsibility and risk associated with the use of the Information and should seek professional advice in relation to dealings with property.

Despite Department of Natural Resources and Mines (DNRM)'s best efforts, DNRM makes no representations or warranties in relation to the Information, and, to the extent permitted by law, exclude or limit all warranties relating to correctness, accuracy, reliability, completeness or currency and all liability for any direct, indirect and consequential costs, losses, damages and expenses incurred in any way (including but not limited to that arising from negligence) in connection with any use of our reliance on the Information.

Neither CSIRO nor the State of Queensland makes any statements, representations, or warranties about the accuracy, completeness, reliability or suitability of mapping information referred to in the report for any purpose. You should not rely on this information before verifying the reliability and suitability of these mapping based on your own inquiries and advice specific to your particular circumstances and purposes. The CSIRO and the State of Queensland disclaim all responsibility and all liability (including without limitation, liability in negligence) for all expenses, losses (including direct and indirect losses), damages and costs you may incur as a result of this mapping being in any way inaccurate, out of context, incomplete, unavailable, not up-to-date or unsuitable for any purpose.

Copyright Western Downs Regional Council 2019
Date Generated: 30/04/2019
Revision 1.0
Geocentric Datum of Australia 1994 (GDA94)





Legend

- High Bushfire Hazard
- Medium Bushfire Hazard
- Cadastre
- Waterways
- Council Boundary

Western Downs Regional Council
(C) The State of Queensland
(C) CSIRO [2013]

Department of Natural Resources and Mines (DNRM) [2019]

DISCLAIMER: Users of the information recorded in this document (the Information) accept all responsibility and risk associated with the use of the Information and should seek professional advice in relation to dealings with property.

Despite Department of Natural Resources and Mines (DNRM)'s best efforts, DNRM makes no representations or warranties in relation to the Information, and, to the extent permitted by law, exclude or limit all warranties relating to correctness, accuracy, reliability, completeness or currency and all liability for any direct, indirect and consequential costs, losses, damages and expenses incurred in any way (including but not limited to that arising from negligence) in connection with any use of our reliance on the Information.

Neither CSIRO nor the State of Queensland makes any statements, representations, or warranties about the accuracy, completeness, reliability or suitability of mapping information referred to in the report for any purpose. You should not rely on this information before verifying the reliability and suitability of these mapping based on your own inquiries and advice specific to your particular circumstances and purposes. The CSIRO and the State of Queensland disclaim all responsibility and all liability (including without limitation, liability in negligence) for all expenses, losses (including direct and indirect losses), damages and costs you may incur as a result of this mapping being in any way inaccurate, out of context, incomplete, unavailable, not up-to-date or unsuitable for any purpose.

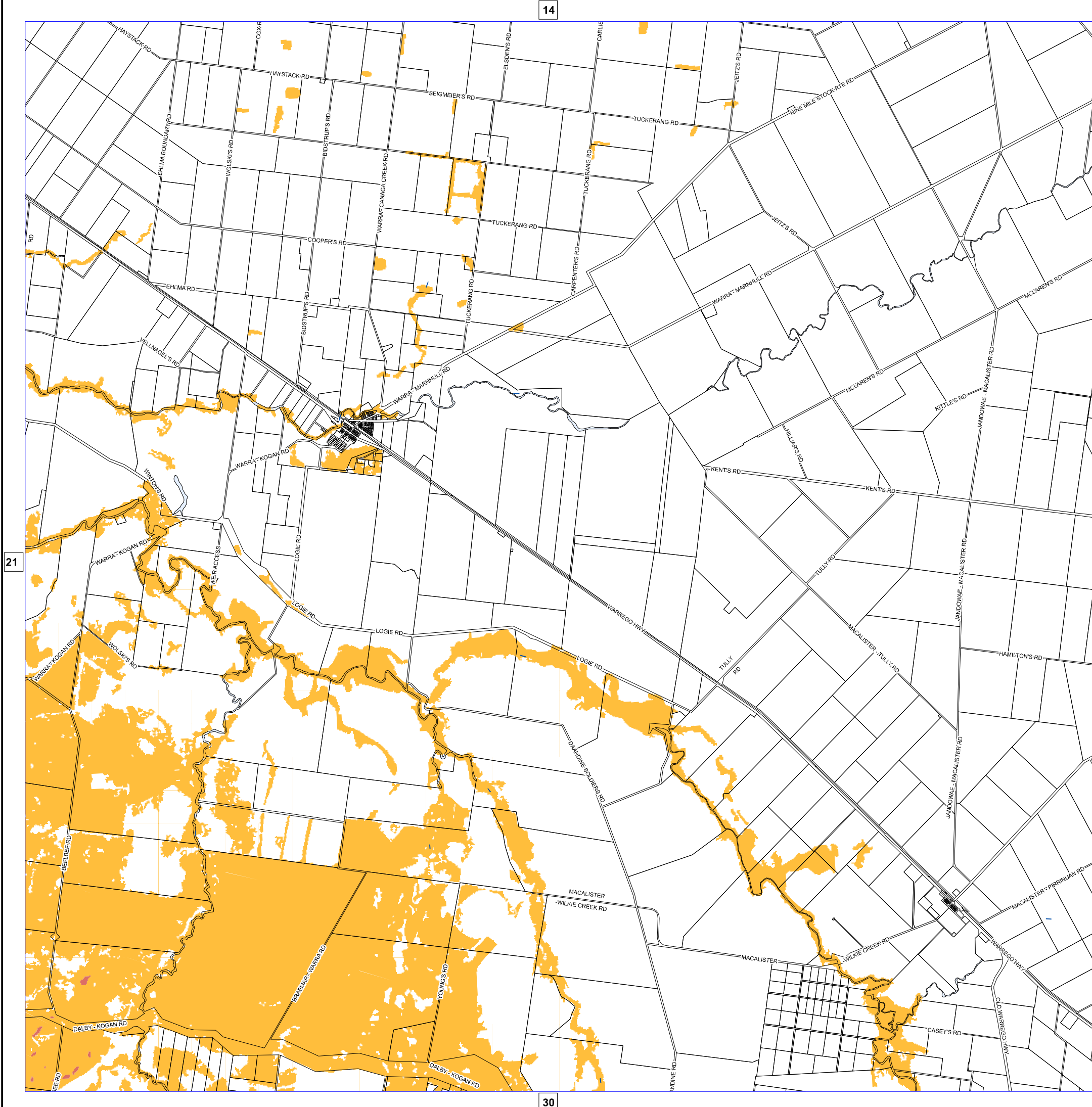
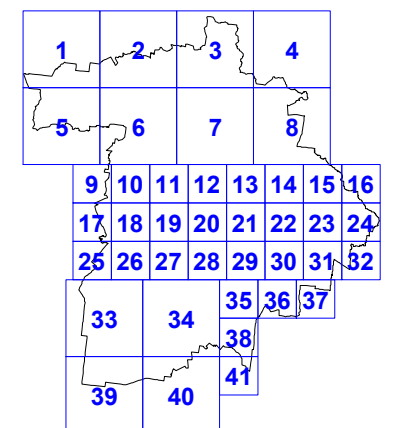
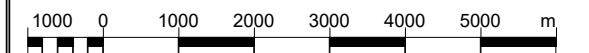
Copyright Western Downs Regional Council 2019

Date Generated: 30/04/2019

Revision 1.0

Geocentric Datum of Australia 1994 (GDA94)

Approx Scale @ A3: 1:100,000



14

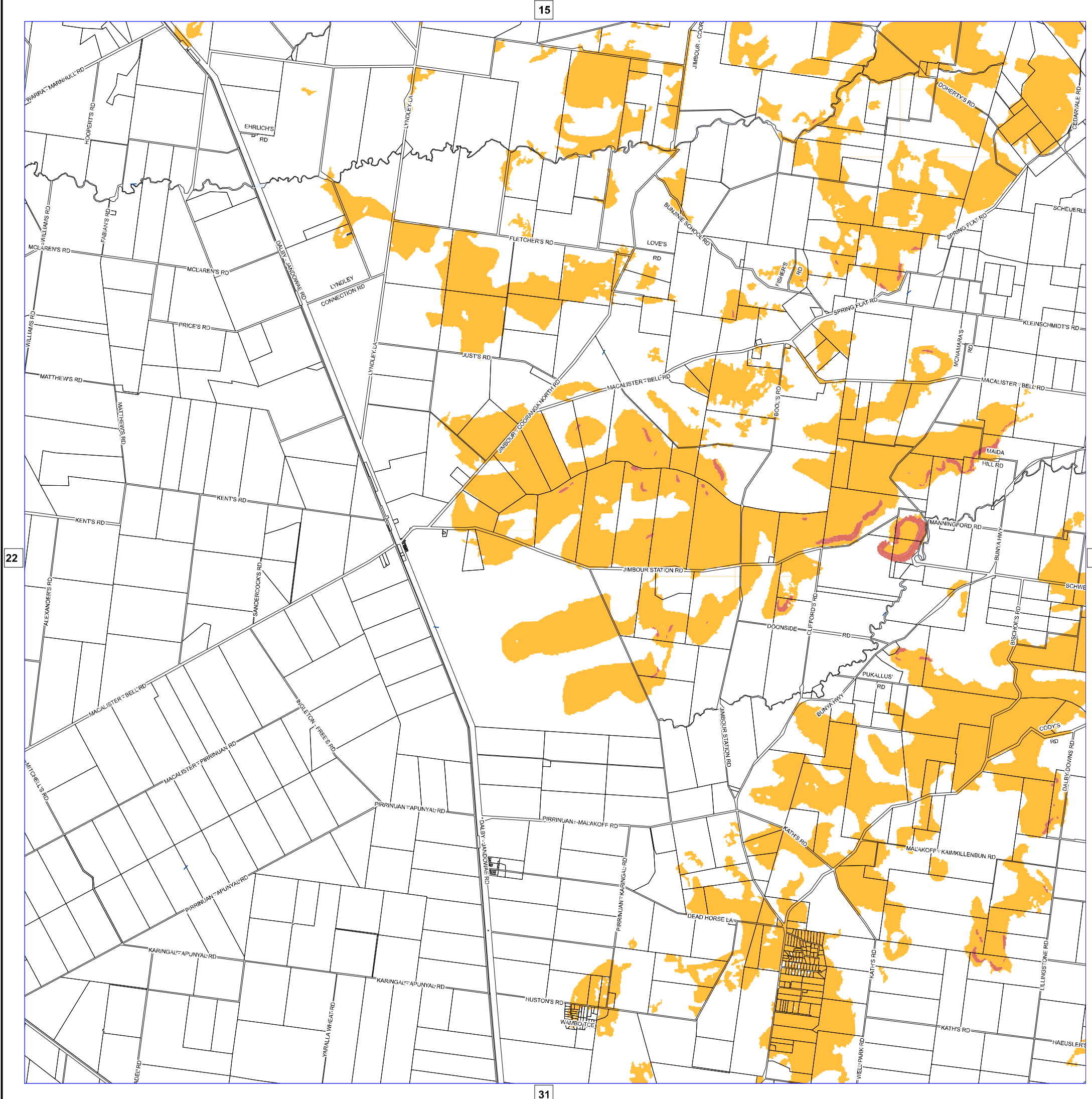
21

23

30

Legend

- High Bushfire Hazard
- Medium Bushfire Hazard
- Cadastre
- Waterways
- Council Boundary



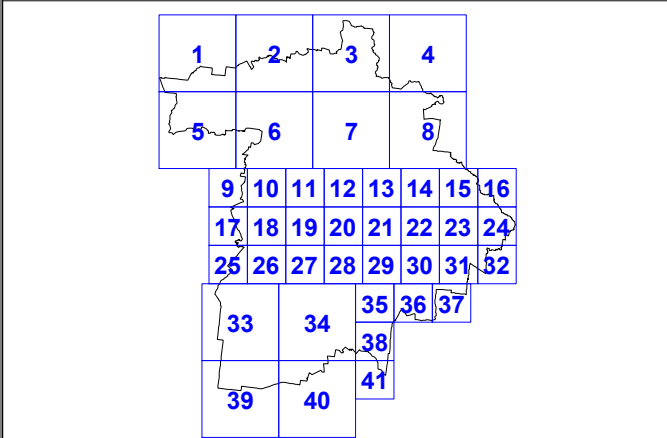
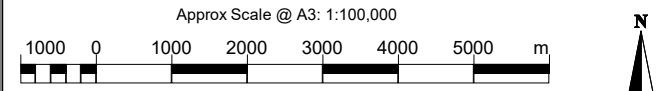
Western Downs Regional Council
 (C) The State of Queensland
 (C) CSIRO [2013]
 Department of Natural Resources and Mines (DNRM) [2019]

DISCLAIMER: Users of the information recorded in this document (the Information) accept all responsibility and risk associated with the use of the Information and should seek professional advice in relation to dealings with property.

Despite Department of Natural Resources and Mines (DNRM)'s best efforts, DNRM makes no representations or warranties in relation to the Information, and, to the extent permitted by law, exclude or limit all warranties relating to correctness, accuracy, reliability, completeness or currency and all liability for any direct, indirect and consequential costs, losses, damages and expenses incurred in any way (including but not limited to that arising from negligence) in connection with any use of our reliance on the Information.

Neither CSIRO nor the State of Queensland makes any statements, representations, or warranties about the accuracy, completeness, reliability or suitability of mapping information referred to in the report for any purpose. You should not rely on this information before verifying the reliability and suitability of these mapping based on your own inquiries and advice specific to your particular circumstances and purposes. The CSIRO and the State of Queensland disclaim all responsibility and all liability (including without limitation, liability in negligence) for all expenses, losses (including direct and indirect losses), damages and costs you may incur as a result of this mapping being in any way inaccurate, out of context, incomplete, unavailable, not up-to-date or unsuitable for any purpose.

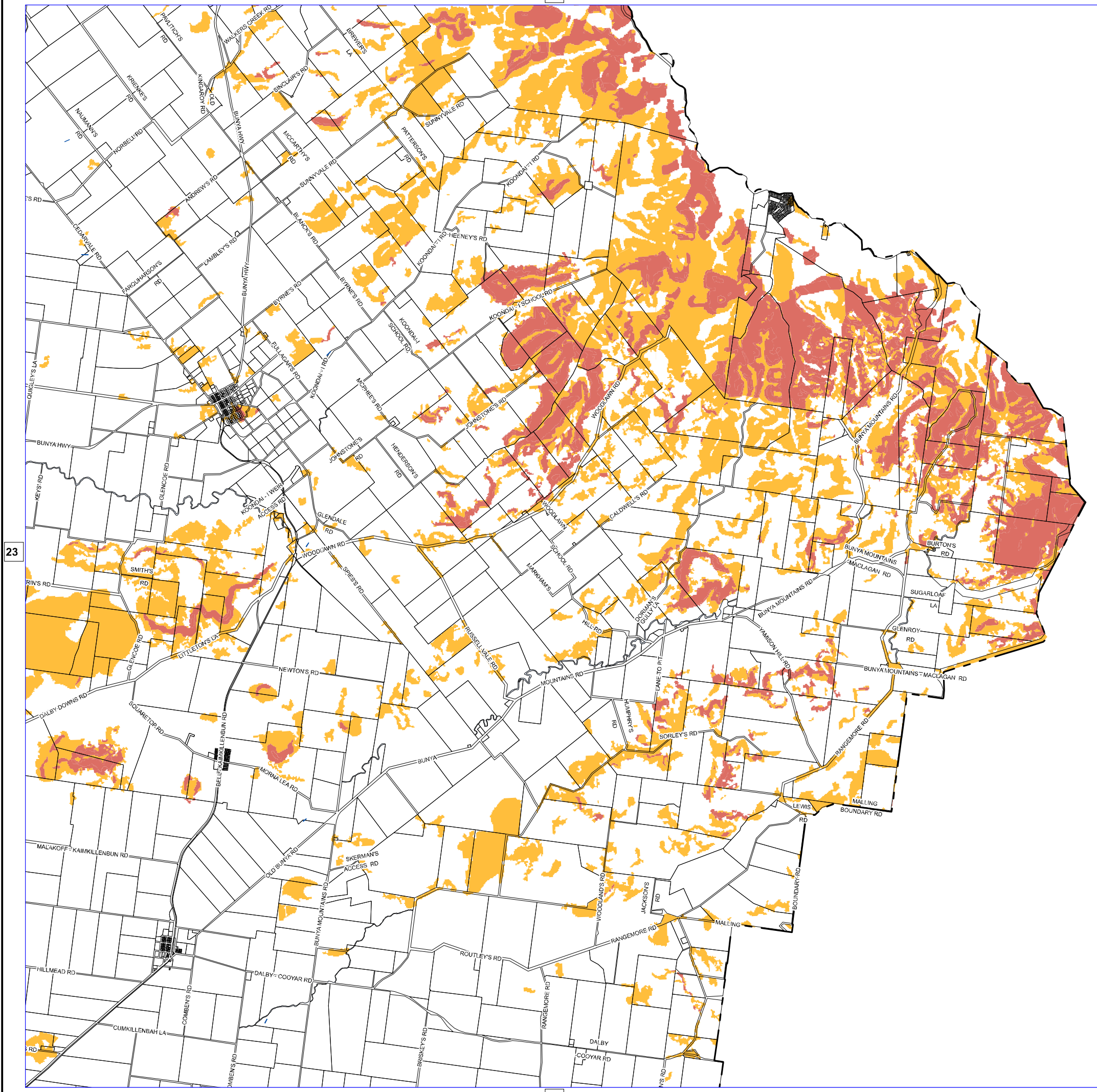
Copyright Western Downs Regional Council 2019
 Date Generated: 30/04/2019
 Revision 1.0
 Geocentric Datum of Australia 1994 (GDA94)





Legend

- High Bushfire Hazard
- Medium Bushfire Hazard
- Cadastre
- Waterways
- Council Boundary



Western Downs Regional Council
(C) The State of Queensland
(C) CSIRO [2013]

Department of Natural Resources and Mines (DNRM) [2019]

DISCLAIMER: Users of the information recorded in this document (the Information) accept all responsibility and risk associated with the use of the Information and should seek professional advice in relation to dealings with property.

Despite Department of Natural Resources and Mines (DNRM)'s best efforts, DNRM makes no representations or warranties in relation to the Information, and, to the extent permitted by law, exclude or limit all warranties relating to correctness, accuracy, reliability, completeness or currency and all liability for any direct, indirect and consequential costs, losses, damages and expenses incurred in any way (including but not limited to that arising from negligence) in connection with any use of our reliance on the Information.

Neither CSIRO nor the State of Queensland makes any statements, representations, or warranties about the accuracy, completeness, reliability or suitability of mapping information referred to in the report for any purpose. You should not rely on this information before verifying the reliability and suitability of these mapping based on your own inquiries and advice specific to your particular circumstances and purposes. The CSIRO and the State of Queensland disclaim all responsibility and all liability (including without limitation, liability in negligence) for all expenses, losses (including direct and indirect losses), damages and costs you may incur as a result of this mapping being in any way inaccurate, out of context, incomplete, unavailable, not up-to-date or unsuitable for any purpose.

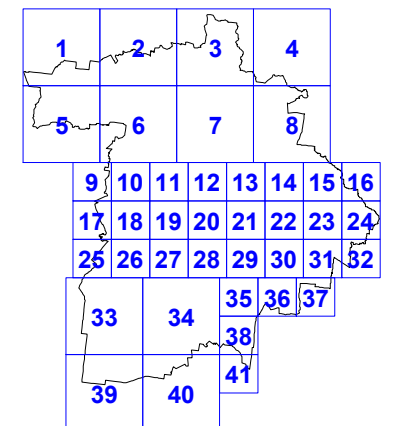

Copyright Western Downs Regional Council 2019

Date Generated: 30/04/2019

Revision 1.0






Geocentric Datum of Australia 1994 (GDA94)

Approx Scale @ A3: 1:100,000





Legend

-  High Bushfire Hazard
-  Medium Bushfire Hazard
-  Cadastre
-  Waterways
-  Council Boundary

Western Downs Regional Council
(C) The State of Queensland
(C) CSIRO [2013]

Department of Natural Resources and Mines (DNRM) [2019]

DISCLAIMER: Users of the information recorded in this document (the Information) accept all responsibility and risk associated with the use of the Information and should seek professional advice in relation to dealings with property.

Despite Department of Natural Resources and Mines (DNRM)'s best efforts, DNRM makes no representations or warranties in relation to the Information, and, to the extent permitted by law, exclude or limit all warranties relating to correctness, accuracy, reliability, completeness or currency and all liability for any direct, indirect and consequential costs, losses, damages and expenses incurred in any way (including but not limited to that arising from negligence) in connection with any use of our reliance on the Information.

Neither CSIRO nor the State of Queensland makes any statements, representations, or warranties about the accuracy, completeness, reliability or suitability of mapping information referred to in the report for any purpose. You should not rely on this information before verifying the reliability and suitability of these mapping based on your own inquiries and advice specific to your particular circumstances and purposes. The CSIRO and the State of Queensland disclaim all responsibility and all liability (including without limitation, liability in negligence) for all expenses, losses (including direct and indirect losses), damages and costs you may incur as a result of this mapping being in any way inaccurate, out of context, incomplete, unavailable, not up-to-date or unsuitable for any purpose.

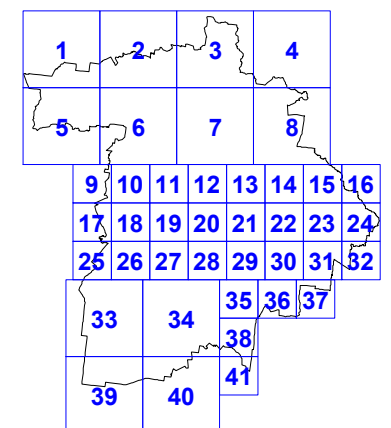
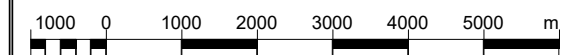
Copyright Western Downs Regional Council 2019

Date Generated: 30/04/2019

Revision 1.0

Geocentric Datum of Australia 1994 (GDA94)

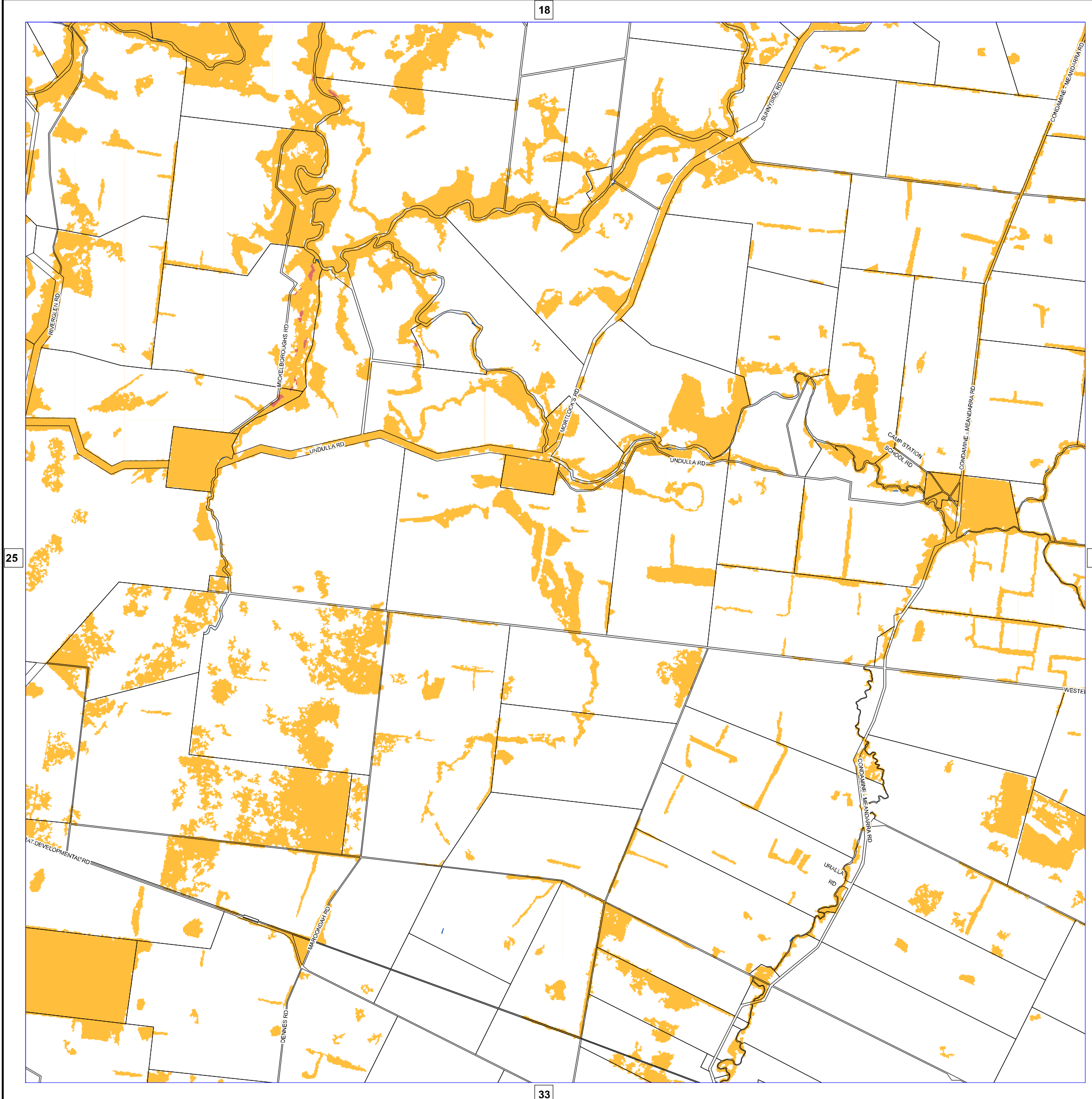
Approx Scale @ A3: 1:100,000





Legend

- High Bushfire Hazard
- Medium Bushfire Hazard
- Cadastre
- Waterways
- Council Boundary



Western Downs Regional Council
(C) The State of Queensland
(C) CSIRO [2013]

Department of Natural Resources and Mines (DNRM) [2019]

DISCLAIMER: Users of the information recorded in this document (the Information) accept all responsibility and risk associated with the use of the Information and should seek professional advice in relation to dealings with property.

Despite Department of Natural Resources and Mines (DNRM)'s best efforts, DNRM makes no representations or warranties in relation to the Information, and, to the extent permitted by law, exclude or limit all warranties relating to correctness, accuracy, reliability, completeness or currency and all liability for any direct, indirect and consequential costs, losses, damages and expenses incurred in any way (including but not limited to that arising from negligence) in connection with any use of our reliance on the Information.

Neither CSIRO nor the State of Queensland makes any statements, representations, or warranties about the accuracy, completeness, reliability or suitability of mapping information referred to in the report for any purpose. You should not rely on this information before verifying the reliability and suitability of these mapping based on your own inquiries and advice specific to your particular circumstances and purposes. The CSIRO and the State of Queensland disclaim all responsibility and all liability (including without limitation, liability in negligence) for all expenses, losses (including direct and indirect losses), damages and costs you may incur as a result of this mapping being in any way inaccurate, out of context, incomplete, unavailable, not up-to-date or unsuitable for any purpose.

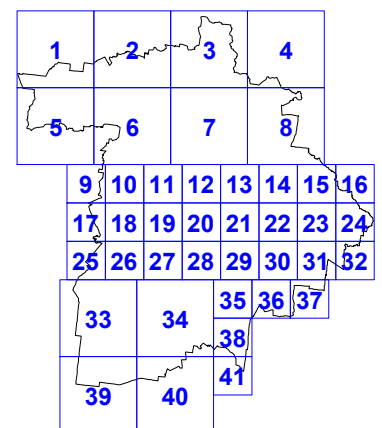
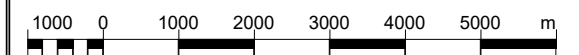
Copyright Western Downs Regional Council 2019

Date Generated: 30/04/2019

Revision 1.0

Geocentric Datum of Australia 1994 (GDA94)

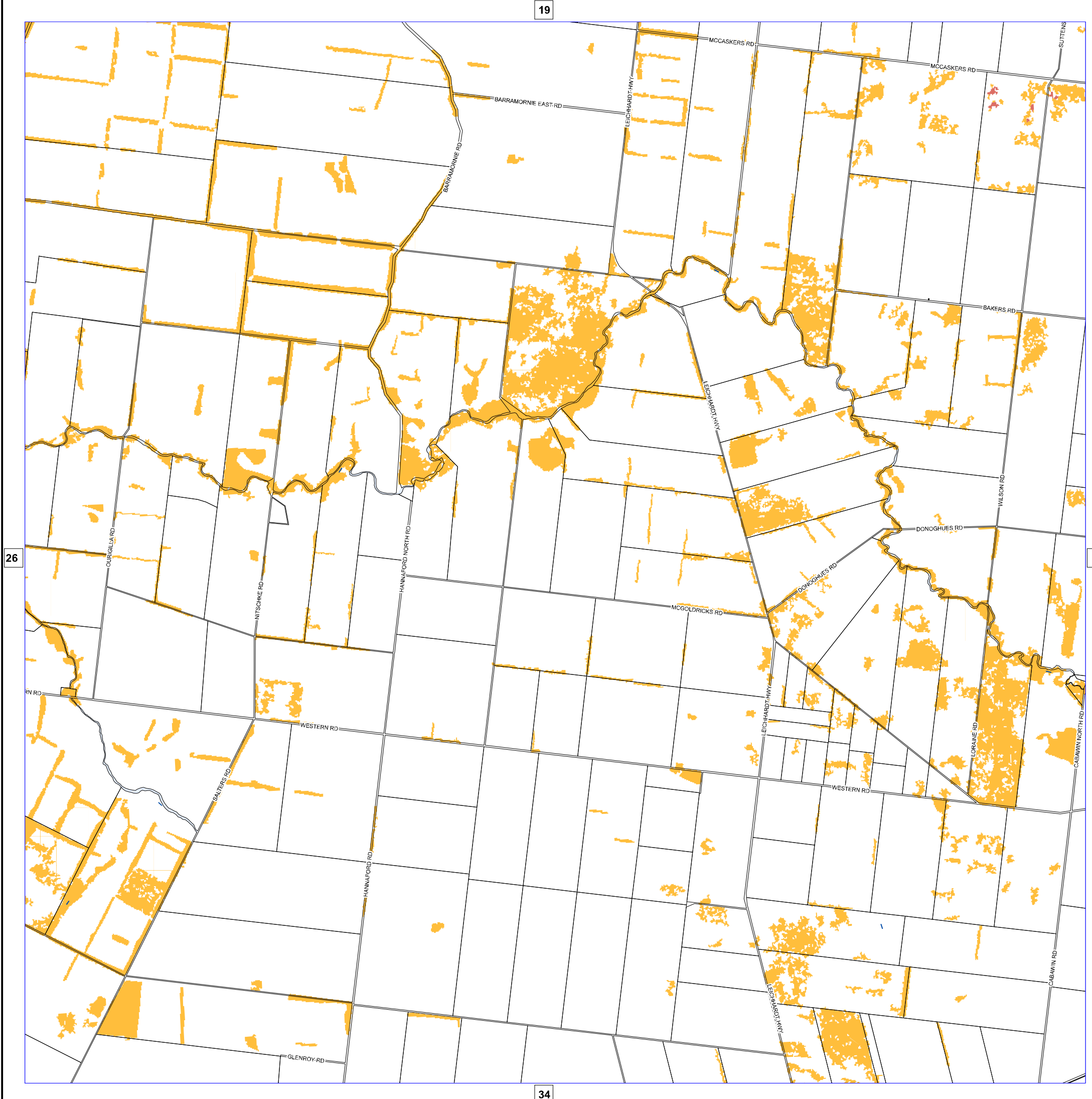
Approx Scale @ A3: 1:100,000





Legend

- High Bushfire Hazard
- Medium Bushfire Hazard
- Cadastre
- Waterways
- Council Boundary



Western Downs Regional Council
(C) The State of Queensland
(C) CSIRO [2013]

Department of Natural Resources and Mines (DNRM) [2019]

DISCLAIMER: Users of the information recorded in this document (the Information) accept all responsibility and risk associated with the use of the Information and should seek professional advice in relation to dealings with property.

Despite Department of Natural Resources and Mines (DNRM)'s best efforts, DNRM makes no representations or warranties in relation to the Information, and, to the extent permitted by law, exclude or limit all warranties relating to correctness, accuracy, reliability, completeness or currency and all liability for any direct, indirect and consequential costs, losses, damages and expenses incurred in any way (including but not limited to that arising from negligence) in connection with any use of our reliance on the Information.

Neither CSIRO nor the State of Queensland makes any statements, representations, or warranties about the accuracy, completeness, reliability or suitability of mapping information referred to in the report for any purpose. You should not rely on this information before verifying the reliability and suitability of these mapping based on your own inquiries and advice specific to your particular circumstances and purposes. The CSIRO and the State of Queensland disclaim all responsibility and all liability (including without limitation, liability in negligence) for all expenses, losses (including direct and indirect losses), damages and costs you may incur as a result of this mapping being in any way inaccurate, out of context, incomplete, unavailable, not up-to-date or unsuitable for any purpose.

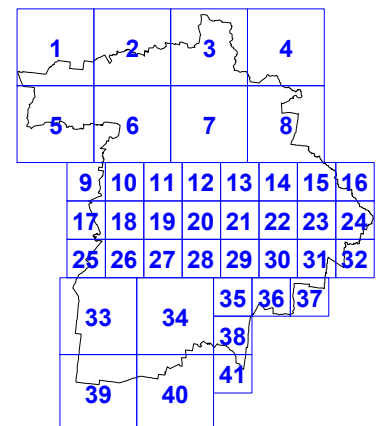

Copyright Western Downs Regional Council 2019

Date Generated: 30/04/2019

Revision 1.0

Geocentric Datum of Australia 1994 (GDA94)

Approx Scale @ A3: 1:100,000





Legend

- High Bushfire Hazard
- Medium Bushfire Hazard
- Cadastre
- Waterways
- Council Boundary

Western Downs Regional Council
(C) The State of Queensland
(C) CSIRO [2013]

Department of Natural Resources and Mines (DNRM) [2019]

DISCLAIMER: Users of the information recorded in this document (the Information) accept all responsibility and risk associated with the use of the Information and should seek professional advice in relation to dealings with property.

Despite Department of Natural Resources and Mines (DNRM)'s best efforts, DNRM makes no representations or warranties in relation to the Information, and, to the extent permitted by law, exclude or limit all warranties relating to correctness, accuracy, reliability, completeness or currency and all liability for any direct, indirect and consequential costs, losses, damages and expenses incurred in any way (including but not limited to that arising from negligence) in connection with any use of our reliance on the Information.

Neither CSIRO nor the State of Queensland makes any statements, representations, or warranties about the accuracy, completeness, reliability or suitability of mapping information referred to in the report for any purpose. You should not rely on this information before verifying the reliability and suitability of these mapping based on your own inquiries and advice specific to your particular circumstances and purposes. The CSIRO and the State of Queensland disclaim all responsibility and all liability (including without limitation, liability in negligence) for all expenses, losses (including direct and indirect losses), damages and costs you may incur as a result of this mapping being in any way inaccurate, out of context, incomplete, unavailable, not up-to-date or unsuitable for any purpose.

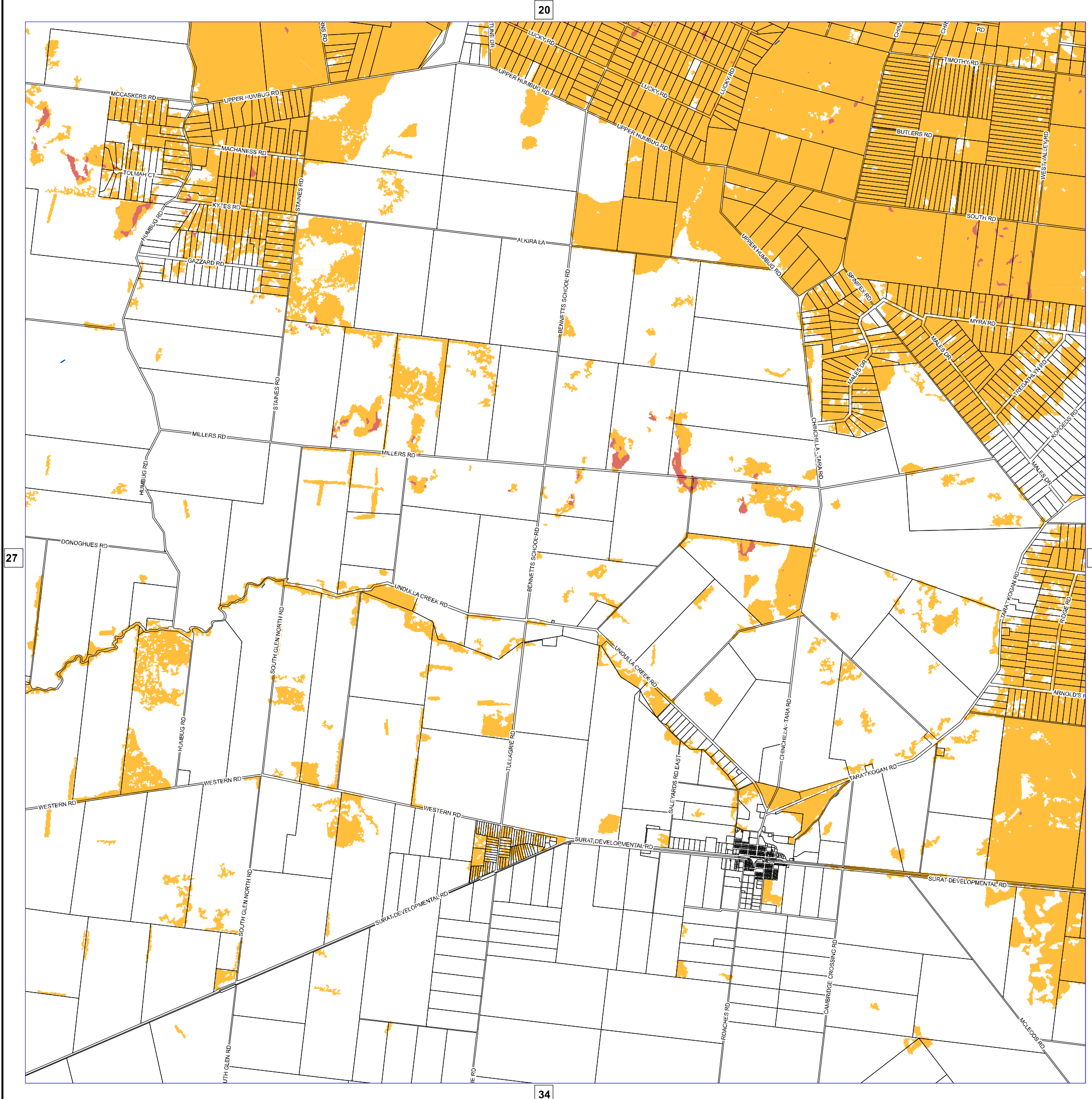
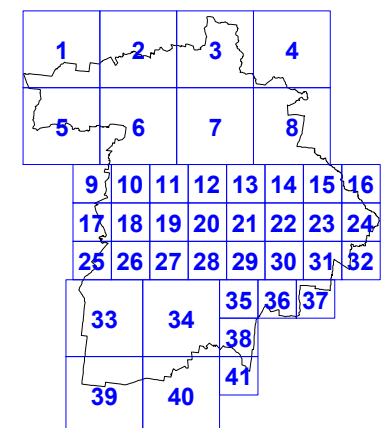
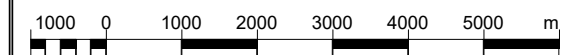
Copyright Western Downs Regional Council 2019

Date Generated: 30/04/2019

Revision 1.0

Geocentric Datum of Australia 1994 (GDA94)

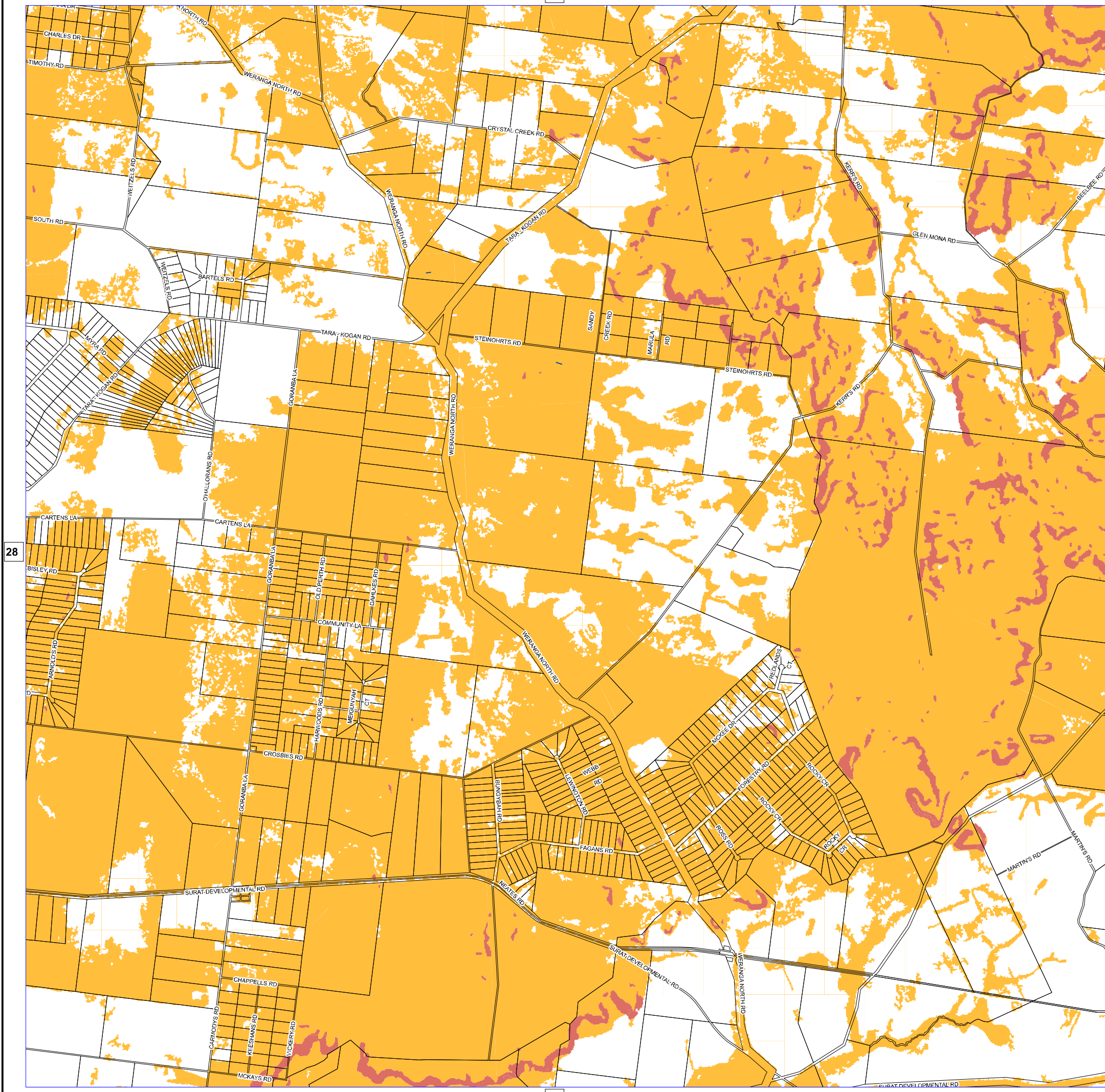
Approx Scale @ A3: 1:100,000





Legend

- High Bushfire Hazard
- Medium Bushfire Hazard
- Cadastre
- Waterways
- Council Boundary



Western Downs Regional Council
(C) The State of Queensland
(C) CSIRO [2013]

Department of Natural Resources and Mines (DNRM) [2019]

DISCLAIMER: Users of the information recorded in this document (the Information) accept all responsibility and risk associated with the use of the Information and should seek professional advice in relation to dealings with property.

Despite Department of Natural Resources and Mines (DNRM)'s best efforts, DNRM makes no representations or warranties in relation to the Information, and, to the extent permitted by law, exclude or limit all warranties relating to correctness, accuracy, reliability, completeness or currency and all liability for any direct, indirect and consequential costs, losses, damages and expenses incurred in any way (including but not limited to that arising from negligence) in connection with any use of our reliance on the Information.

Neither CSIRO nor the State of Queensland makes any statements, representations, or warranties about the accuracy, completeness, reliability or suitability of mapping information referred to in the report for any purpose. You should not rely on this information before verifying the reliability and suitability of these mapping based on your own inquiries and advice specific to your particular circumstances and purposes. The CSIRO and the State of Queensland disclaim all responsibility and all liability (including without limitation, liability in negligence) for all expenses, losses (including direct and indirect losses), damages and costs you may incur as a result of this mapping being in any way inaccurate, out of context, incomplete, unavailable, not up-to-date or unsuitable for any purpose.

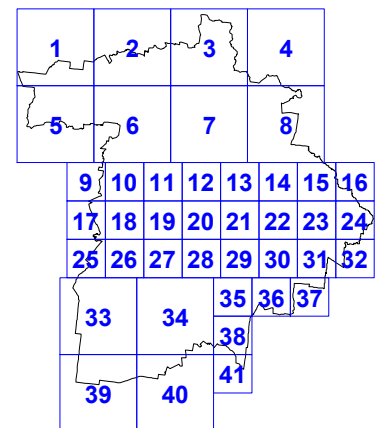

Copyright Western Downs Regional Council 2019

Date Generated: 30/04/2019

Revision 1.0

Geocentric Datum of Australia 1994 (GDA94)

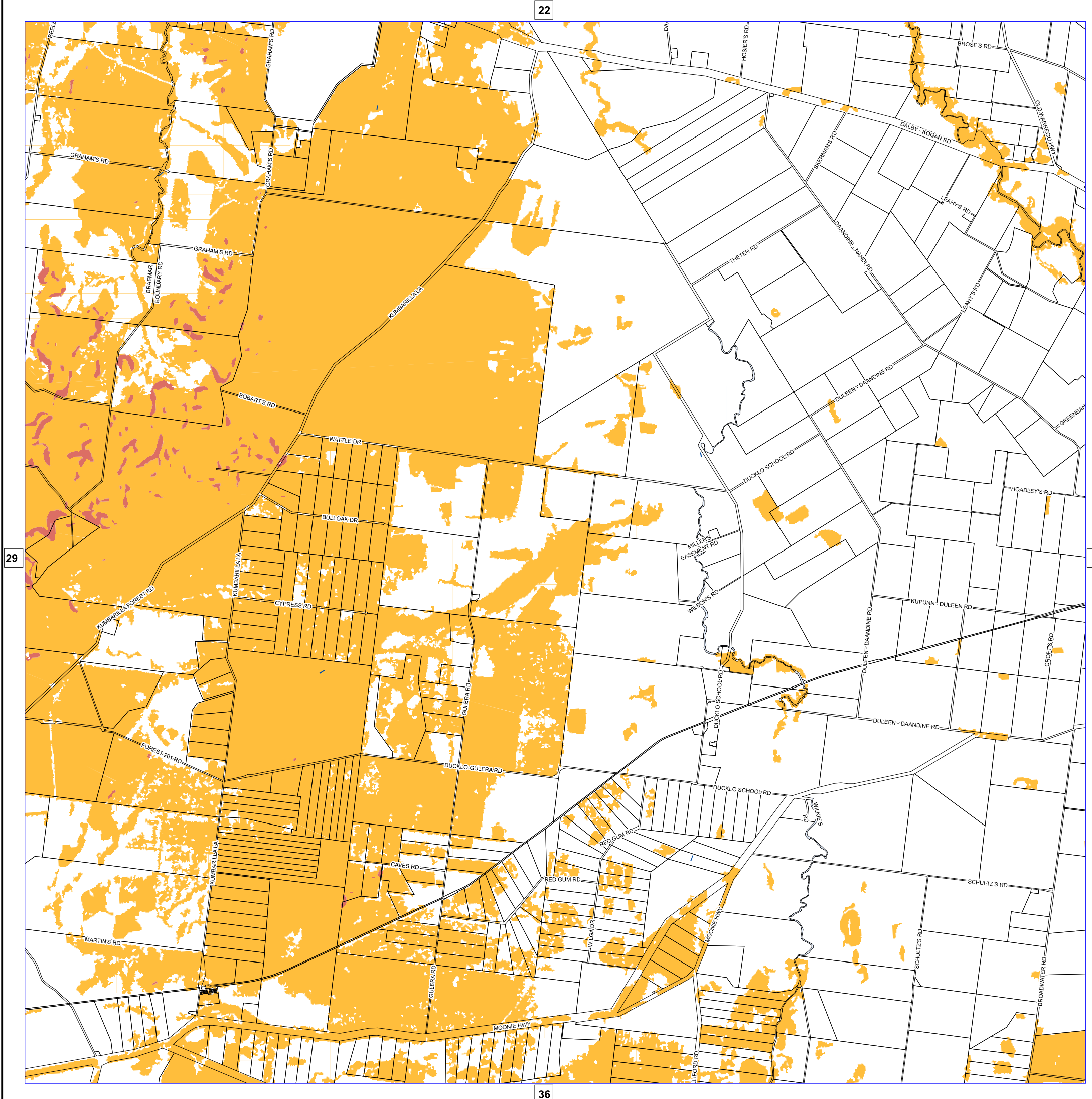
Approx Scale @ A3: 1:100,000





Legend

- High Bushfire Hazard
- Medium Bushfire Hazard
- Cadastre
- Waterways
- Council Boundary



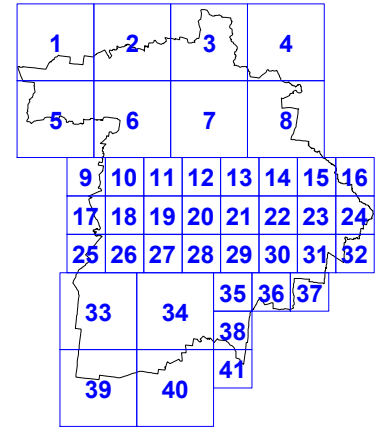
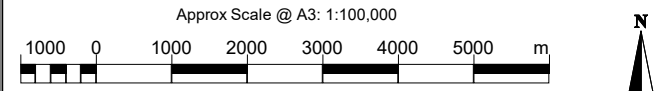
Western Downs Regional Council
 (C) The State of Queensland
 (C) CSIRO [2013]
 Department of Natural Resources and Mines (DNRM) [2019]

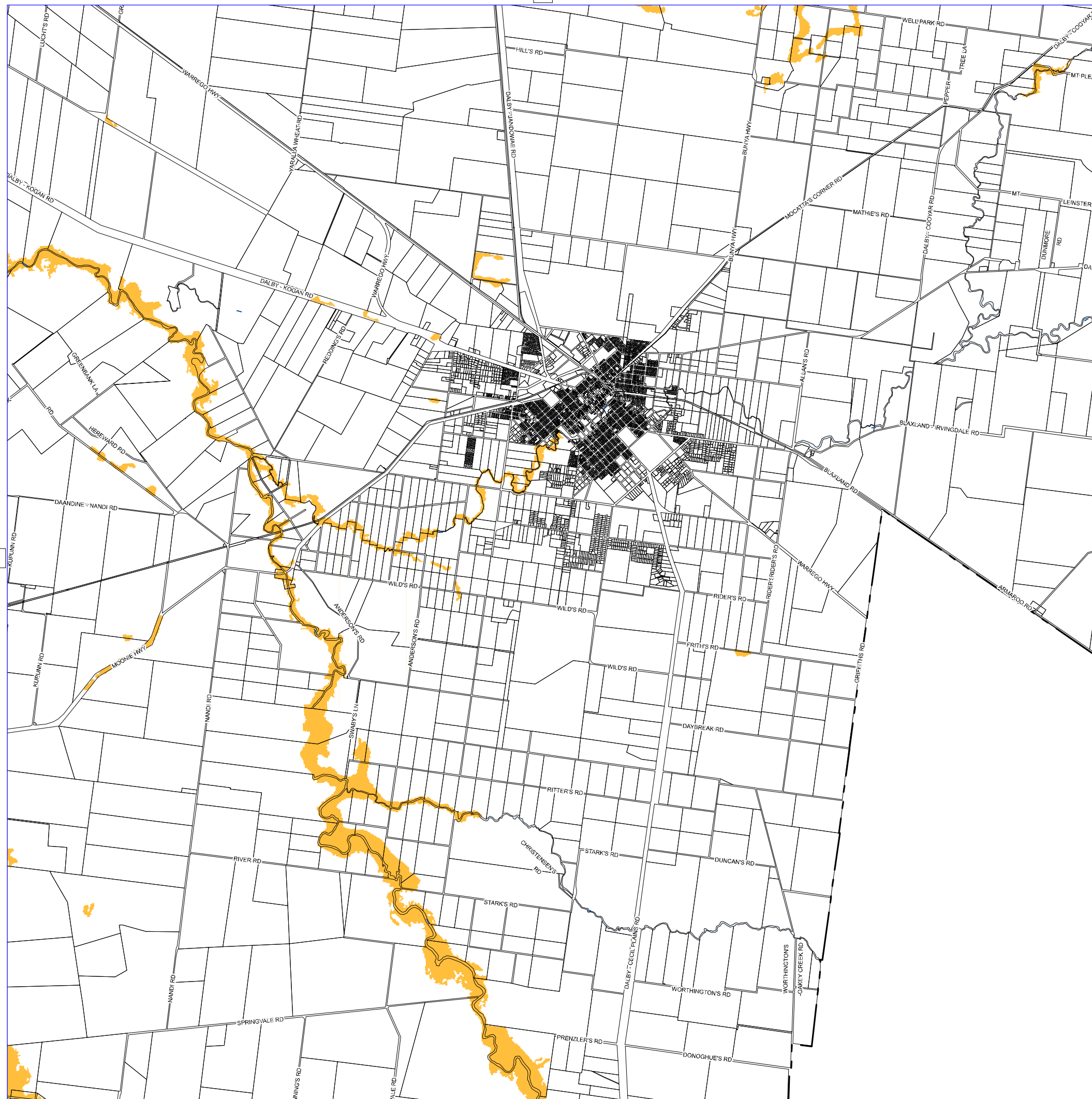
DISCLAIMER: Users of the information recorded in this document (the Information) accept all responsibility and risk associated with the use of the Information and should seek professional advice in relation to dealings with property.

Despite Department of Natural Resources and Mines (DNRM)'s best efforts, DNRM makes no representations or warranties in relation to the Information, and, to the extent permitted by law, exclude or limit all warranties relating to correctness, accuracy, reliability, completeness or currency and all liability for any direct, indirect and consequential costs, losses, damages and expenses incurred in any way (including but not limited to that arising from negligence) in connection with any use of our reliance on the Information.

Neither CSIRO nor the State of Queensland makes any statements, representations, or warranties about the accuracy, completeness, reliability or suitability of mapping information referred to in the report for any purpose. You should not rely on this information before verifying the reliability and suitability of these mapping based on your own inquiries and advice specific to your particular circumstances and purposes. The CSIRO and the State of Queensland disclaim all responsibility and all liability (including without limitation, liability in negligence) for all expenses, losses (including direct and indirect losses), damages and costs you may incur as a result of this mapping being in any way inaccurate, out of context, incomplete, unavailable, not up-to-date or unsuitable for any purpose.

Copyright Western Downs Regional Council 2019
 Date Generated: 30/04/2019
 Revision 1.0
 Geocentric Datum of Australia 1994 (GDA94)





Legend

- High Bushfire Hazard
- Medium Bushfire Hazard
- Cadastre
- Waterways
- Council Boundary

Western Downs Regional Council
(C) The State of Queensland
(C) CSIRO [2013]

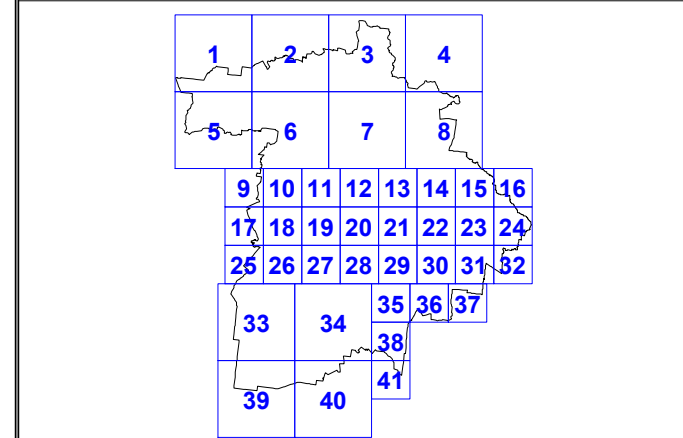
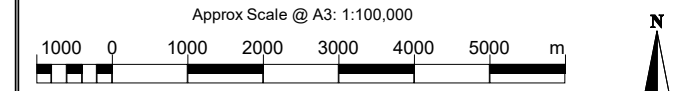
Department of Natural Resources and Mines (DNRM) [2019]

DISCLAIMER: Users of the information recorded in this document (the Information) accept all responsibility and risk associated with the use of the Information and should seek professional advice in relation to dealings with property.

Despite Department of Natural Resources and Mines (DNRM)'s best efforts, DNRM makes no representations or warranties in relation to the Information, and, to the extent permitted by law, exclude or limit all warranties relating to correctness, accuracy, reliability, completeness or currency and all liability for any direct, indirect and consequential costs, losses, damages and expenses incurred in any way (including but not limited to that arising from negligence) in connection with any use of our reliance on the Information.

Neither CSIRO nor the State of Queensland makes any statements, representations, or warranties about the accuracy, completeness, reliability or suitability of mapping information referred to in the report for any purpose. You should not rely on this information before verifying the reliability and suitability of these mapping based on your own inquiries and advice specific to your particular circumstances and purposes. The CSIRO and the State of Queensland disclaim all responsibility and all liability (including without limitation, liability in negligence) for all expenses, losses (including direct and indirect losses), damages and costs you may incur as a result of this mapping being in any way inaccurate, out of context, incomplete, unavailable, not up-to-date or unsuitable for any purpose.

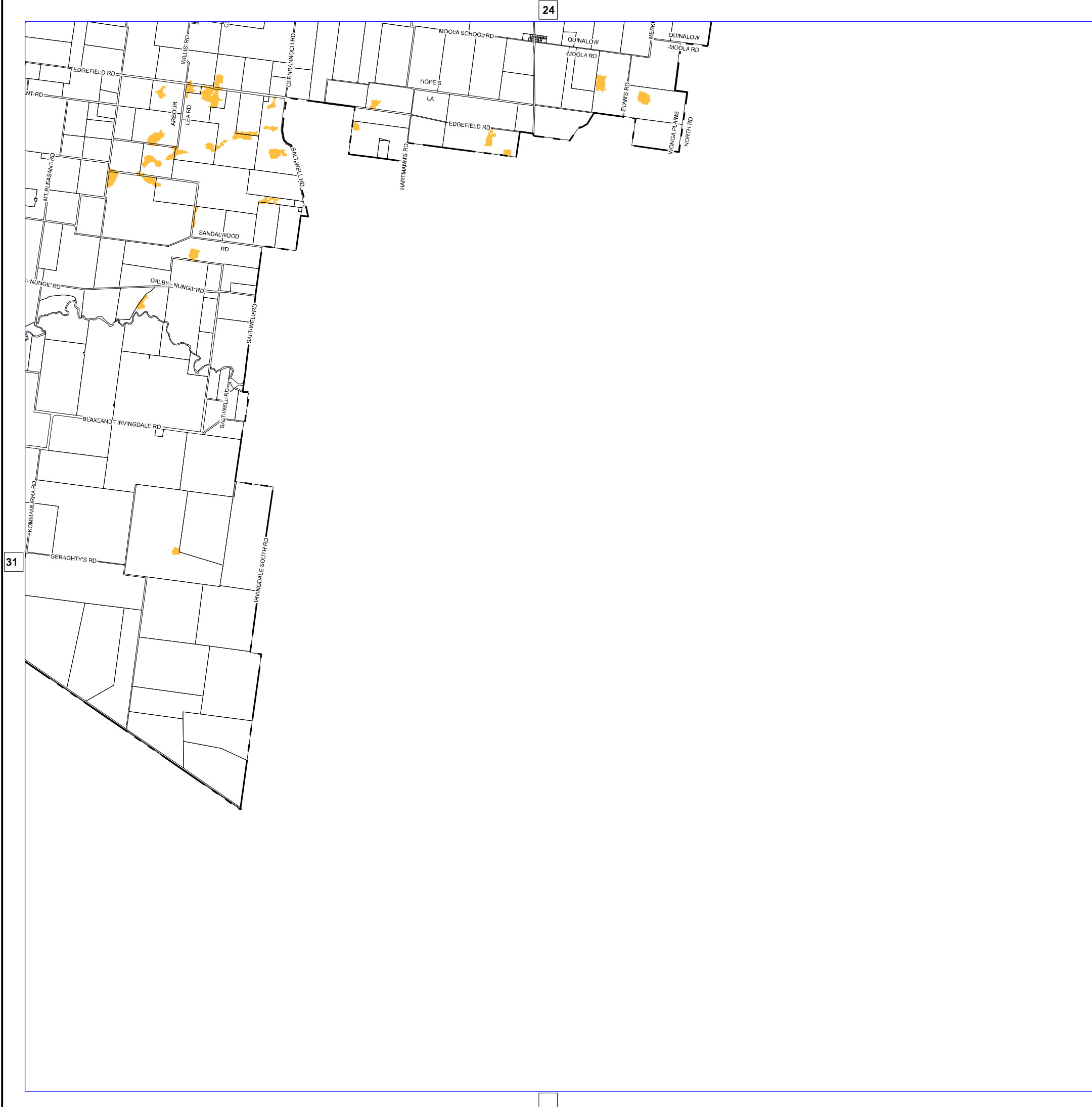
Copyright Western Downs Regional Council 2019
Date Generated: 30/04/2019
Revision 1.0
Geocentric Datum of Australia 1994 (GDA94)





Legend

- High Bushfire Hazard
- Medium Bushfire Hazard
- Cadastre
- Waterways
- Council Boundary



**Western Downs Regional Council
(C) The State of Queensland
(C) CSIRO [2013]**

Department of Natural Resources and Mines (DNRM) [2019]

DISCLAIMER: Users of the information recorded in this document (the Information) accept all responsibility and risk associated with the use of the Information and should seek professional advice in relation to dealings with property.

Despite Department of Natural Resources and Mines (DNRM)'s best efforts, DNRM makes no representations or warranties in relation to the Information, and, to the extent permitted by law, exclude or limit all warranties relating to correctness, accuracy, reliability, completeness or currency and all liability for any direct, indirect and consequential costs, losses, damages and expenses incurred in any way (including but not limited to that arising from negligence) in connection with any use of our reliance on the Information.

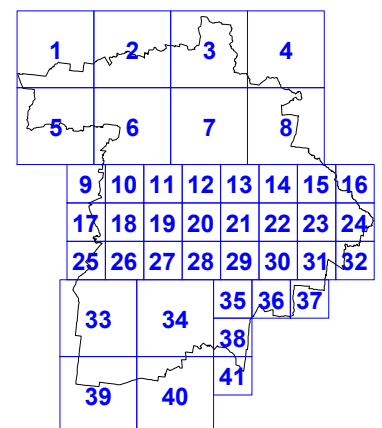
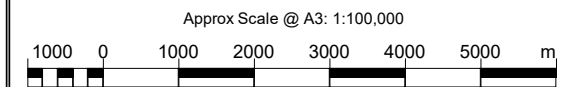
Neither CSIRO nor the State of Queensland makes any statements, representations, or warranties about the accuracy, completeness, reliability or suitability of mapping information referred to in the report for any purpose. You should not rely on this information before verifying the reliability and suitability of these mapping based on your own inquiries and advice specific to your particular circumstances and purposes. The CSIRO and the State of Queensland disclaim all responsibility and all liability (including without limitation, liability in negligence) for all expenses, losses (including direct and indirect losses), damages and costs you may incur as a result of this mapping being in any way inaccurate, out of context, incomplete, unavailable, not up-to-date or unsuitable for any purpose.

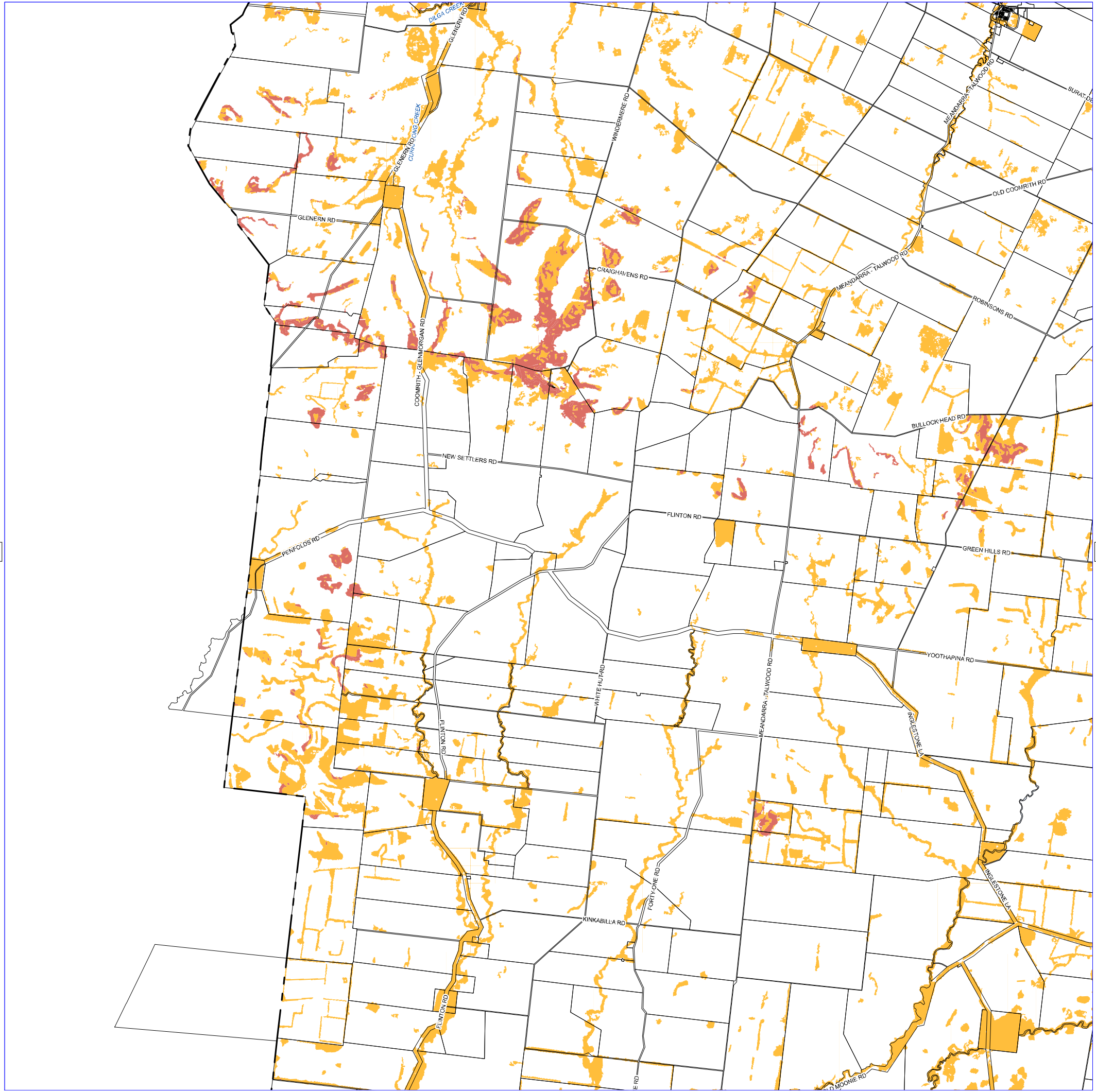
Copyright Western Downs Regional Council 2019

Date Generated: 30/04/2019

Revision 1.0

Geocentric Datum of Australia 1994 (GDA94)





Legend

- High Bushfire Hazard
- Medium Bushfire Hazard
- Cadastre
- Waterways
- Council Boundary

Western Downs Regional Council
 (C) The State of Queensland
 (C) CSIRO [2013]

Department of Natural Resources and Mines (DNRM) [2019]

DISCLAIMER: Users of the information recorded in this document (the Information) accept all responsibility and risk associated with the use of the Information and should seek professional advice in relation to dealings with property.

Despite Department of Natural Resources and Mines (DNRM)'s best efforts, DNRM makes no representations or warranties in relation to the Information, and, to the extent permitted by law, exclude or limit all warranties relating to correctness, accuracy, reliability, completeness or currency and all liability for any direct, indirect and consequential costs, losses, damages and expenses incurred in any way (including but not limited to that arising from negligence) in connection with any use of our reliance on the Information.

Neither CSIRO nor the State of Queensland makes any statements, representations, or warranties about the accuracy, completeness, reliability or suitability of mapping information referred to in the report for any purpose. You should not rely on this information before verifying the reliability and suitability of these mapping based on your own inquiries and advice specific to your particular circumstances and purposes. The CSIRO and the State of Queensland disclaim all responsibility and all liability (including without limitation, liability in negligence) for all expenses, losses (including direct and indirect losses), damages and costs you may incur as a result of this mapping being in any way inaccurate, out of context, incomplete, unavailable, not up-to-date or unsuitable for any purpose.

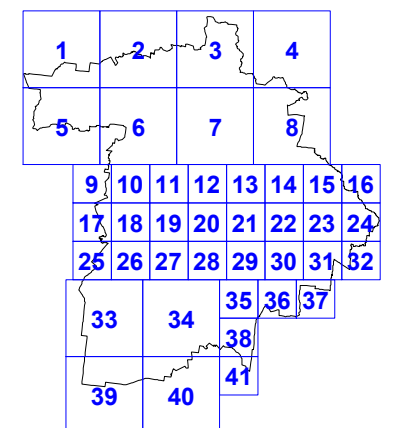
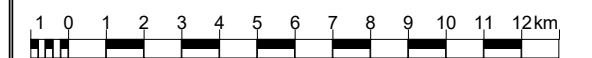
Copyright Western Downs Regional Council 2019

Date Generated: 30/04/2019

Revision 1.0

Geocentric Datum of Australia 1994 (GDA94)

Approx Scale @ A3: 1:200,000



Legend

- High Bushfire Hazard
- Medium Bushfire Hazard
- Cadastre
- Waterways
- Council Boundary

Western Downs Regional Council
(C) The State of Queensland
(C) CSIRO [2013]
Department of Natural Resources and Mines (DNRM) [2019]

DISCLAIMER: Users of the information recorded in this document (the Information) accept all responsibility and risk associated with the use of the Information and should seek professional advice in relation to dealings with property.

Despite Department of Natural Resources and Mines (DNRM)'s best efforts, DNRM makes no representations or warranties in relation to the Information, and, to the extent permitted by law, exclude or limit all warranties relating to correctness, accuracy, reliability, completeness or currency and all liability for any direct, indirect and consequential costs, losses, damages and expenses incurred in any way (including but not limited to that arising from negligence) in connection with any use of our reliance on the Information.

Neither CSIRO nor the State of Queensland makes any statements, representations, or warranties about the accuracy, completeness, reliability or suitability of mapping information referred to in the report for any purpose. You should not rely on this information before verifying the reliability and suitability of these mapping based on your own inquiries and advice specific to your particular circumstances and purposes. The CSIRO and the State of Queensland disclaim all responsibility and all liability (including without limitation, liability in negligence) for all expenses, losses (including direct and indirect losses), damages and costs you may incur as a result of this mapping being in any way inaccurate, out of context, incomplete, unavailable, not up-to-date or unsuitable for any purpose.

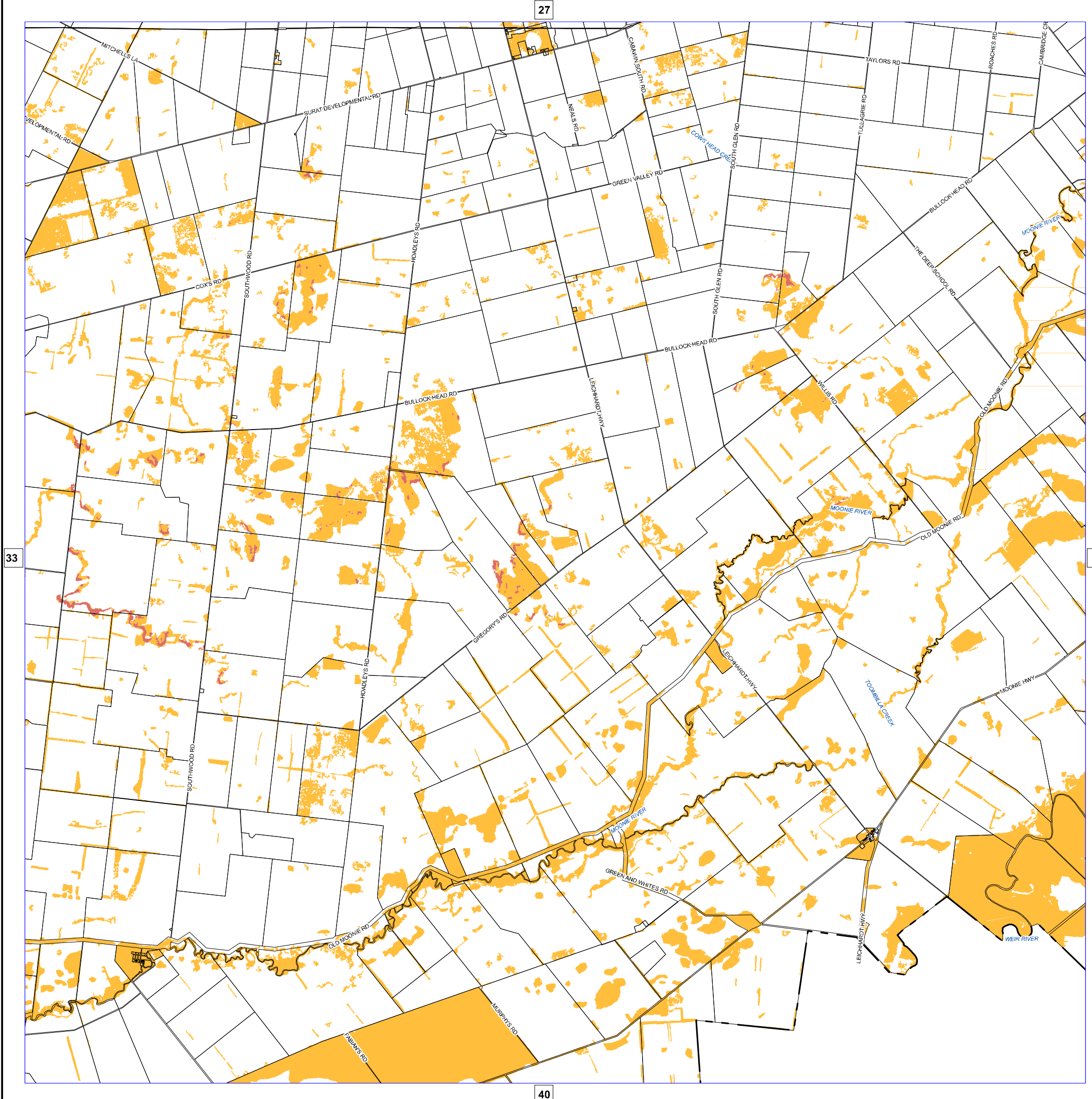
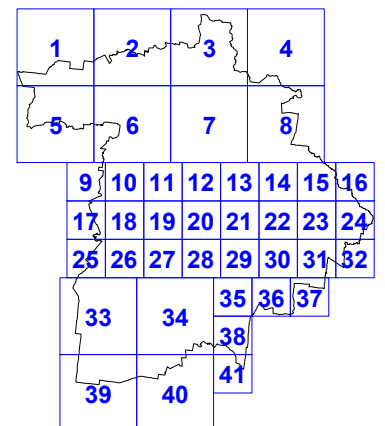
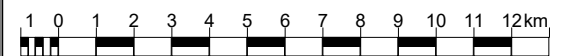
Copyright Western Downs Regional Council 2019

Date Generated: 30/04/2019

Revision 1.0

Geocentric Datum of Australia 1994 (GDA94)

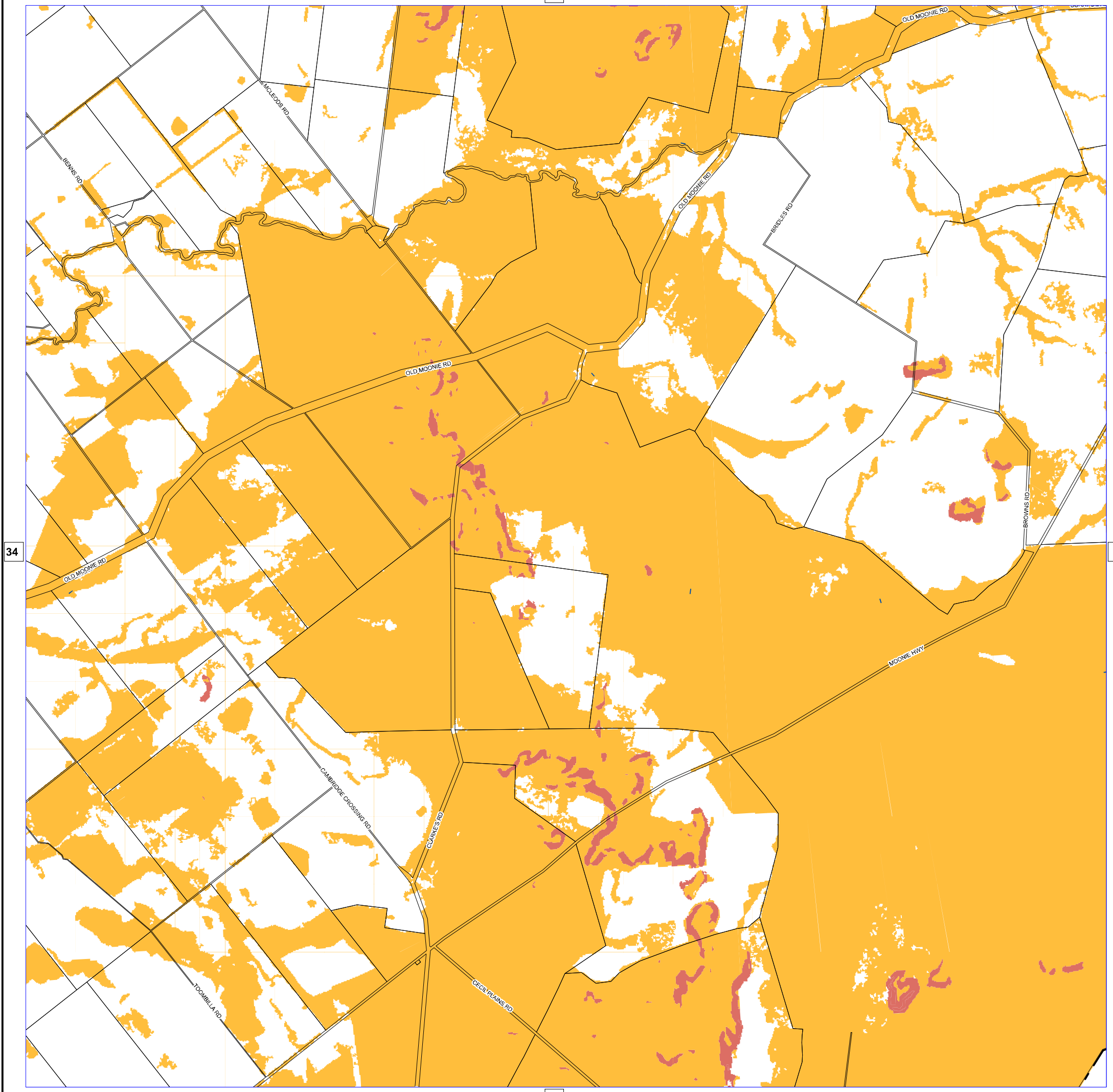
Approx Scale @ A3: 1:200,000





Legend

- High Bushfire Hazard
- Medium Bushfire Hazard
- Cadastre
- Waterways
- Council Boundary



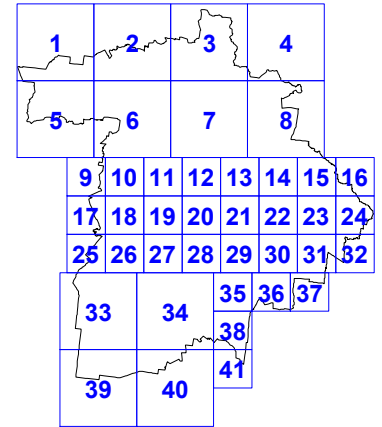
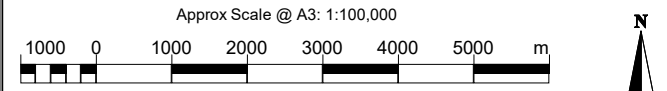
Western Downs Regional Council
 (C) The State of Queensland
 (C) CSIRO [2013]
 Department of Natural Resources and Mines (DNRM) [2019]

DISCLAIMER: Users of the information recorded in this document (the Information) accept all responsibility and risk associated with the use of the Information and should seek professional advice in relation to dealings with property.

Despite Department of Natural Resources and Mines (DNRM)'s best efforts, DNRM makes no representations or warranties in relation to the Information, and, to the extent permitted by law, exclude or limit all warranties relating to correctness, accuracy, reliability, completeness or currency and all liability for any direct, indirect and consequential costs, losses, damages and expenses incurred in any way (including but not limited to that arising from negligence) in connection with any use of our reliance on the Information.






Neither CSIRO nor the State of Queensland makes any statements, representations, or warranties about the accuracy, completeness, reliability or suitability of mapping information referred to in the report for any purpose. You should not rely on this information before verifying the reliability and suitability of these mapping based on your own inquiries and advice specific to your particular circumstances and purposes. The CSIRO and the State of Queensland disclaim all responsibility and all liability (including without limitation, liability in negligence) for all expenses, losses (including direct and indirect losses), damages and costs you may incur as a result of this mapping being in any way inaccurate, out of context, incomplete, unavailable, not up-to-date or unsuitable for any purpose.

Copyright Western Downs Regional Council 2019
 Date Generated: 30/04/2019
 Revision 1.0
 Geocentric Datum of Australia 1994 (GDA94)





Legend

-  High Bushfire Hazard
-  Medium Bushfire Hazard
-  Cadastre
-  Waterways
-  Council Boundary

Western Downs Regional Council
(C) The State of Queensland
(C) CSIRO [2013]

Department of Natural Resources and Mines (DNRM) [2019]

DISCLAIMER: Users of the information recorded in this document (the Information) accept all responsibility and risk associated with the use of the Information and should seek professional advice in relation to dealings with property.

Despite Department of Natural Resources and Mines (DNRM)'s best efforts, DNRM makes no representations or warranties in relation to the Information, and, to the extent permitted by law, exclude or limit all warranties relating to correctness, accuracy, reliability, completeness or currency and all liability for any direct, indirect and consequential costs, losses, damages and expenses incurred in any way (including but not limited to that arising from negligence) in connection with any use of our reliance on the Information.

Neither CSIRO nor the State of Queensland makes any statements, representations, or warranties about the accuracy, completeness, reliability or suitability of mapping information referred to in the report for any purpose. You should not rely on this information before verifying the reliability and suitability of these mapping based on your own inquiries and advice specific to your particular circumstances and purposes. The CSIRO and the State of Queensland disclaim all responsibility and all liability (including without limitation, liability in negligence) for all expenses, losses (including direct and indirect losses), damages and costs you may incur as a result of this mapping being in any way inaccurate, out of context, incomplete, unavailable, not up-to-date or unsuitable for any purpose.

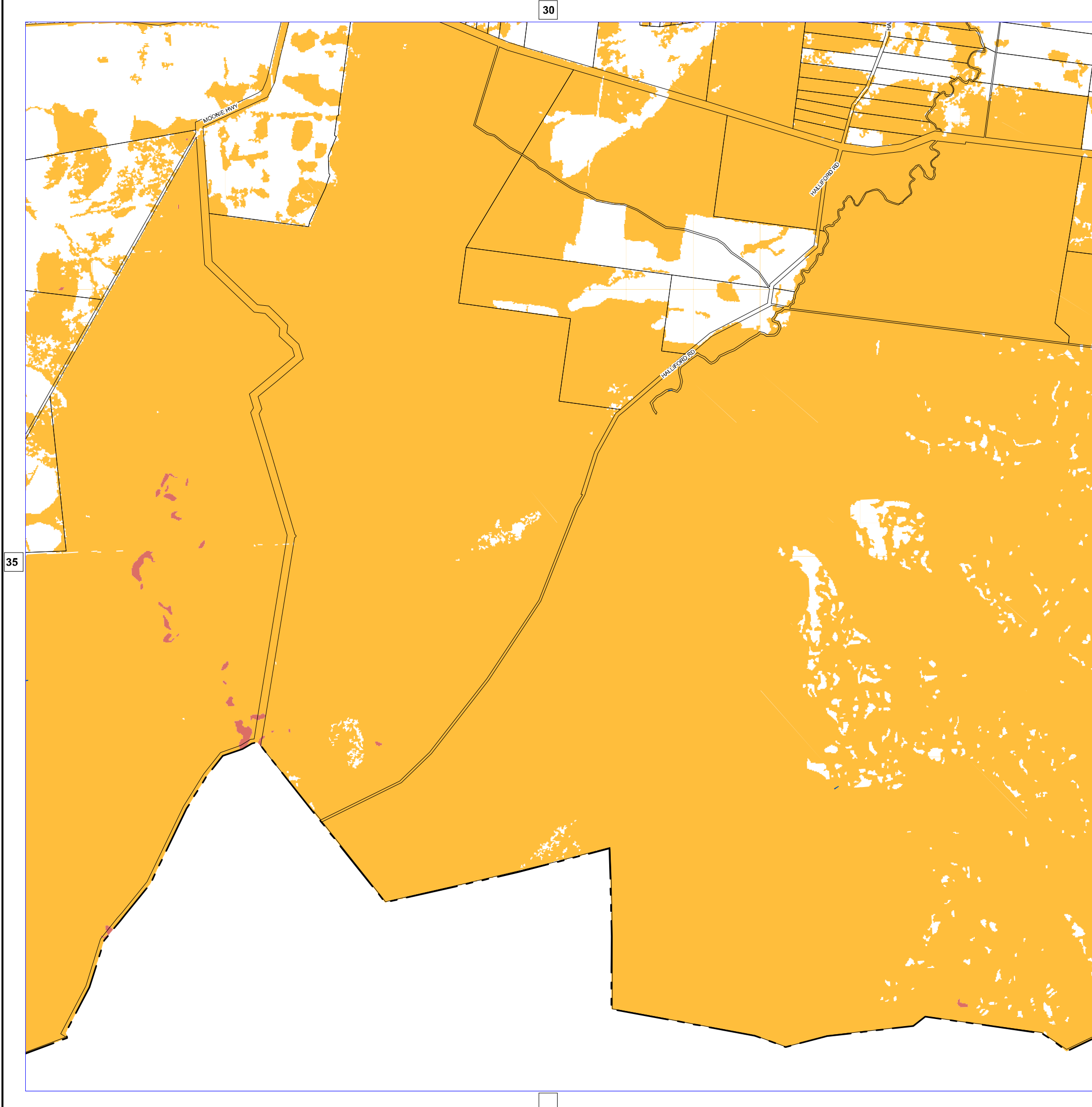
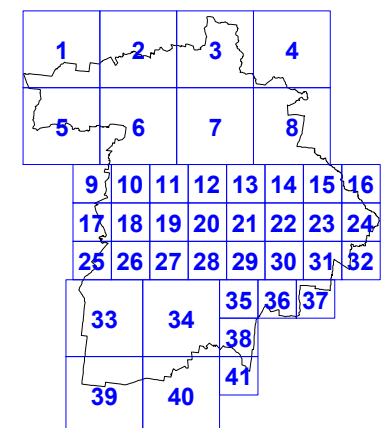
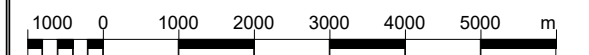
Copyright Western Downs Regional Council 2019

Date Generated: 30/04/2019

Revision 1.0

Geocentric Datum of Australia 1994 (GDA94)

Approx Scale @ A3: 1:100,000





Legend

- High Bushfire Hazard
- Medium Bushfire Hazard
- Cadastre
- Waterways
- Council Boundary

Western Downs Regional Council
(C) The State of Queensland
(C) CSIRO [2013]

Department of Natural Resources and Mines (DNRM) [2019]

DISCLAIMER: Users of the information recorded in this document (the Information) accept all responsibility and risk associated with the use of the Information and should seek professional advice in relation to dealings with property.

Despite Department of Natural Resources and Mines (DNRM)'s best efforts, DNRM makes no representations or warranties in relation to the Information, and, to the extent permitted by law, exclude or limit all warranties relating to correctness, accuracy, reliability, completeness or currency and all liability for any direct, indirect and consequential costs, losses, damages and expenses incurred in any way (including but not limited to that arising from negligence) in connection with any use of our reliance on the Information.

Neither CSIRO nor the State of Queensland makes any statements, representations, or warranties about the accuracy, completeness, reliability or suitability of mapping information referred to in the report for any purpose. You should not rely on this information before verifying the reliability and suitability of these mapping based on your own inquiries and advice specific to your particular circumstances and purposes. The CSIRO and the State of Queensland disclaim all responsibility and all liability (including without limitation, liability in negligence) for all expenses, losses (including direct and indirect losses), damages and costs you may incur as a result of this mapping being in any way inaccurate, out of context, incomplete, unavailable, not up-to-date or unsuitable for any purpose.

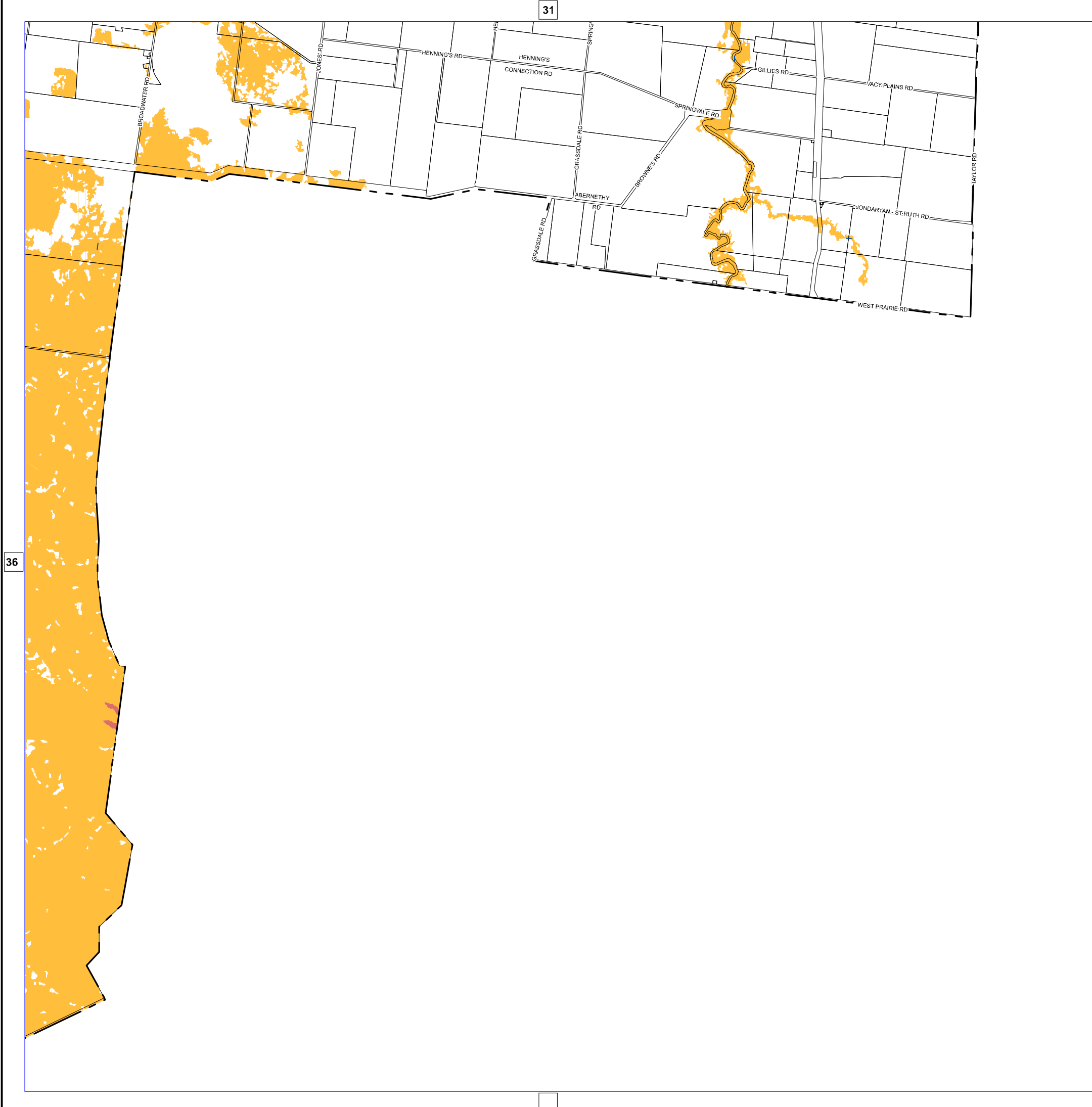
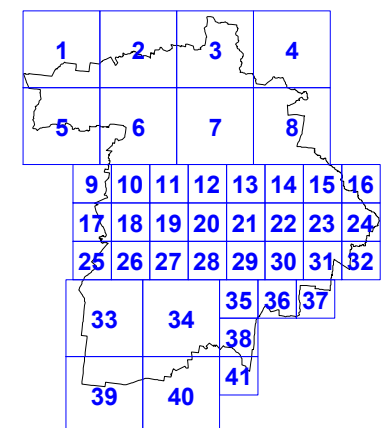
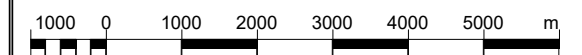
Copyright Western Downs Regional Council 2019

Date Generated: 30/04/2019

Revision 1.0






Geocentric Datum of Australia 1994 (GDA94)

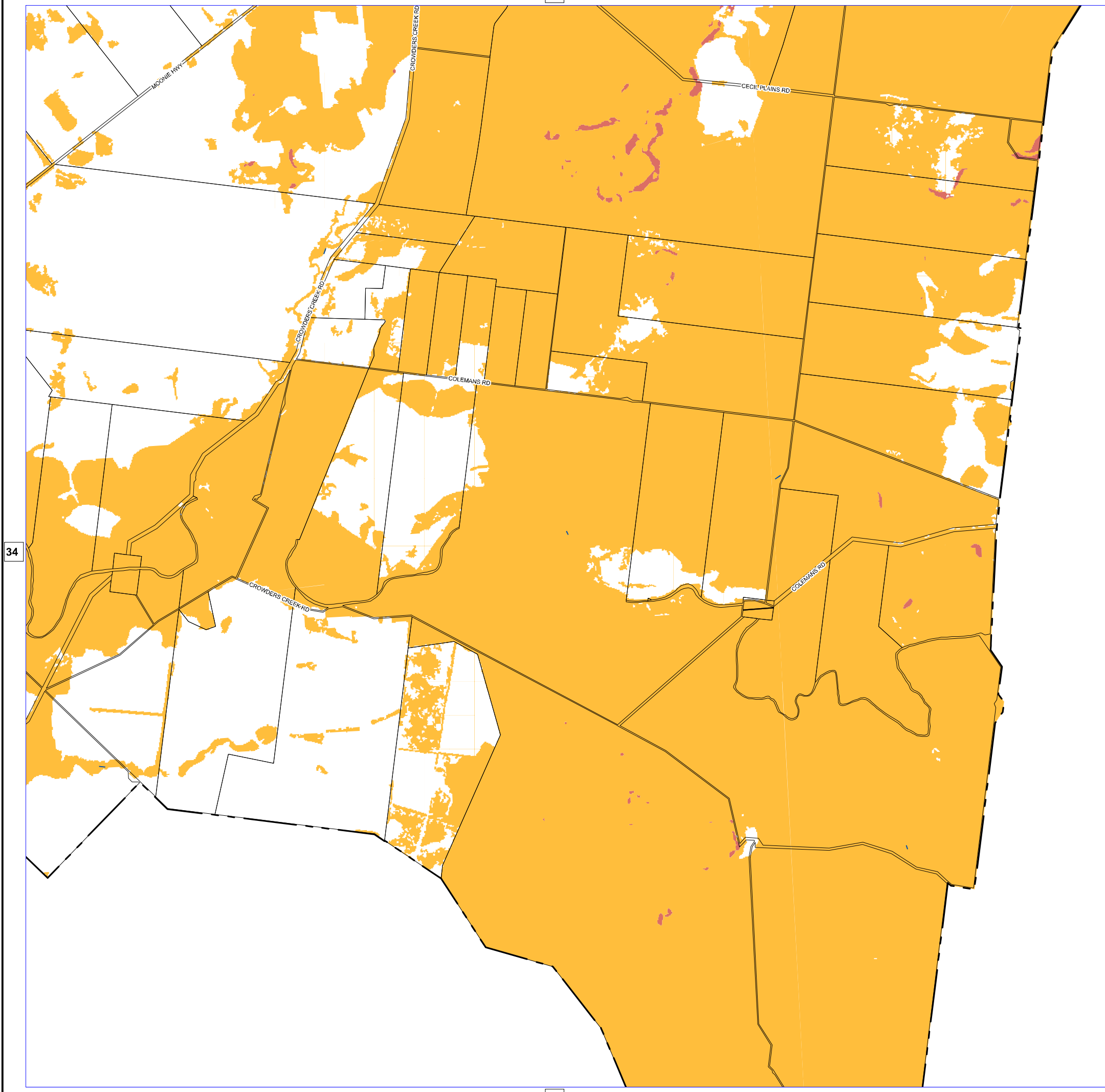
Approx Scale @ A3: 1:100,000





Legend

-  High Bushfire Hazard
-  Medium Bushfire Hazard
-  Cadastre
-  Waterways
-  Council Boundary



Western Downs Regional Council
(C) The State of Queensland
(C) CSIRO [2013]

Department of Natural Resources and Mines (DNRM) [2019]

DISCLAIMER: Users of the information recorded in this document (the Information) accept all responsibility and risk associated with the use of the Information and should seek professional advice in relation to dealings with property.

Despite Department of Natural Resources and Mines (DNRM)'s best efforts, DNRM makes no representations or warranties in relation to the Information, and, to the extent permitted by law, exclude or limit all warranties relating to correctness, accuracy, reliability, completeness or currency and all liability for any direct, indirect and consequential costs, losses, damages and expenses incurred in any way (including but not limited to that arising from negligence) in connection with any use of our reliance on the Information.

Neither CSIRO nor the State of Queensland makes any statements, representations, or warranties about the accuracy, completeness, reliability or suitability of mapping information referred to in the report for any purpose. You should not rely on this information before verifying the reliability and suitability of these mapping based on your own inquiries and advice specific to your particular circumstances and purposes. The CSIRO and the State of Queensland disclaim all responsibility and all liability (including without limitation, liability in negligence) for all expenses, losses (including direct and indirect losses), damages and costs you may incur as a result of this mapping being in any way inaccurate, out of context, incomplete, unavailable, not up-to-date or unsuitable for any purpose.

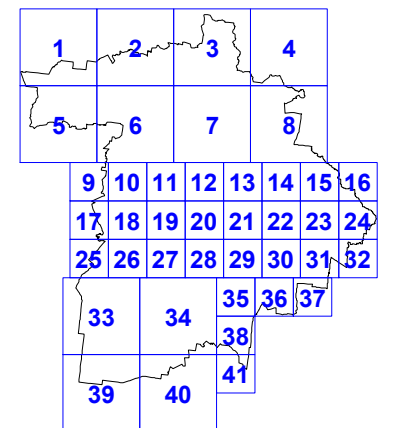

Copyright Western Downs Regional Council 2019

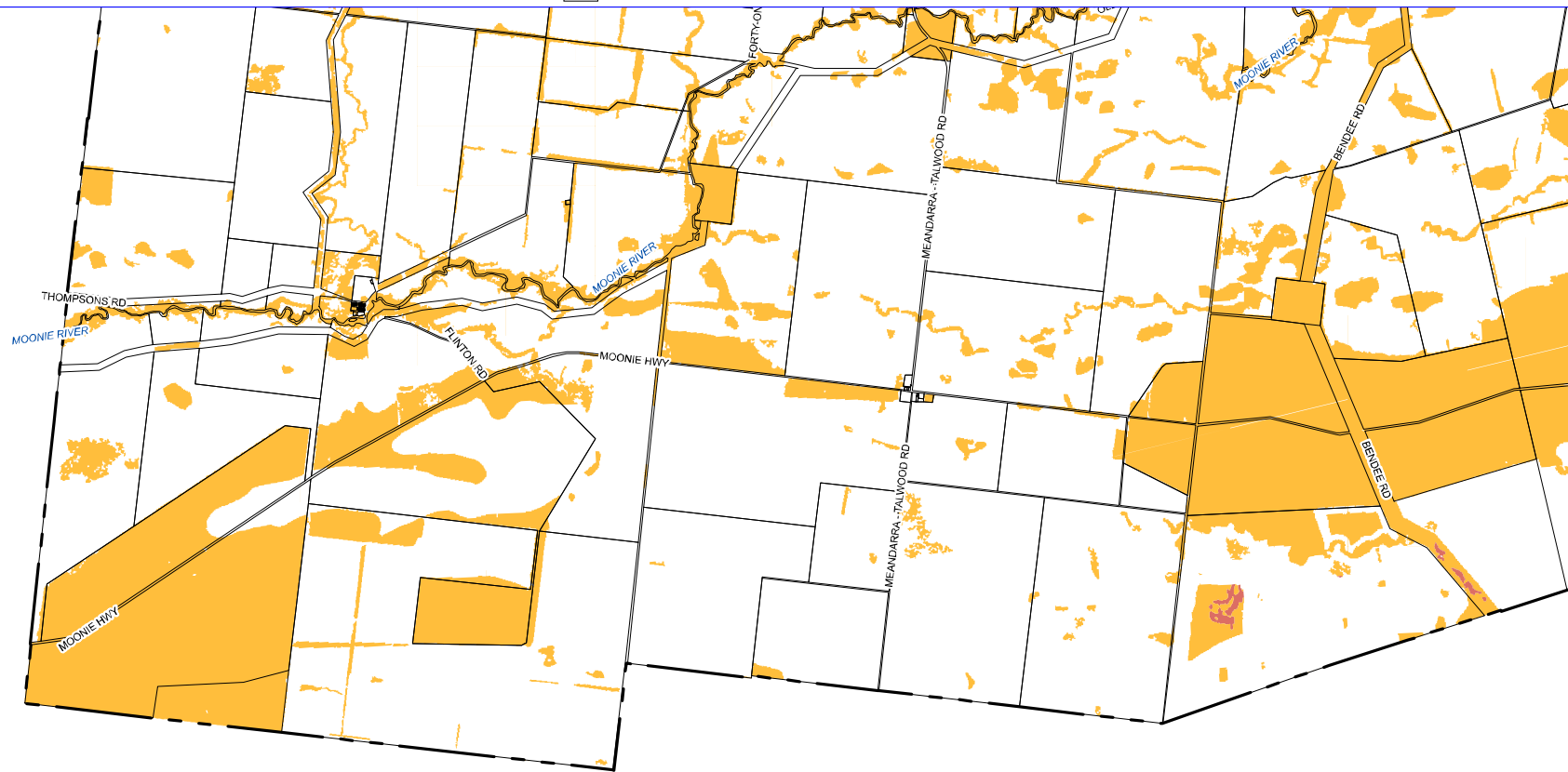
Date Generated: 30/04/2019

Revision 1.0

Geocentric Datum of Australia 1994 (GDA94)

Approx Scale @ A3: 1:100,000





Legend

- High Bushfire Hazard
- Medium Bushfire Hazard
- Cadastre
- Waterways
- Council Boundary

Western Downs Regional Council
(C) The State of Queensland
(C) CSIRO [2013]

Department of Natural Resources and Mines (DNRM) [2019]

DISCLAIMER: Users of the information recorded in this document (the Information) accept all responsibility and risk associated with the use of the Information and should seek professional advice in relation to dealings with property.

Despite Department of Natural Resources and Mines (DNRM)'s best efforts, DNRM makes no representations or warranties in relation to the Information, and, to the extent permitted by law, exclude or limit all warranties relating to correctness, accuracy, reliability, completeness or currency and all liability for any direct, indirect and consequential costs, losses, damages and expenses incurred in any way (including but not limited to that arising from negligence) in connection with any use of our reliance on the Information.

Neither CSIRO nor the State of Queensland makes any statements, representations, or warranties about the accuracy, completeness, reliability or suitability of mapping information referred to in the report for any purpose. You should not rely on this information before verifying the reliability and suitability of these mapping based on your own inquiries and advice specific to your particular circumstances and purposes. The CSIRO and the State of Queensland disclaim all responsibility and all liability (including without limitation, liability in negligence) for all expenses, losses (including direct and indirect losses), damages and costs you may incur as a result of this mapping being in any way inaccurate, out of context, incomplete, unavailable, not up-to-date or unsuitable for any purpose.

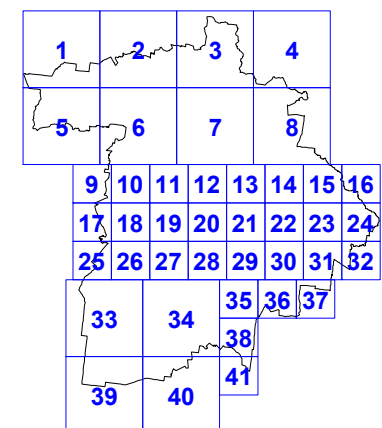
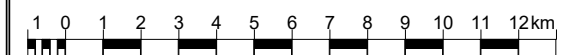
Copyright Western Downs Regional Council 2019

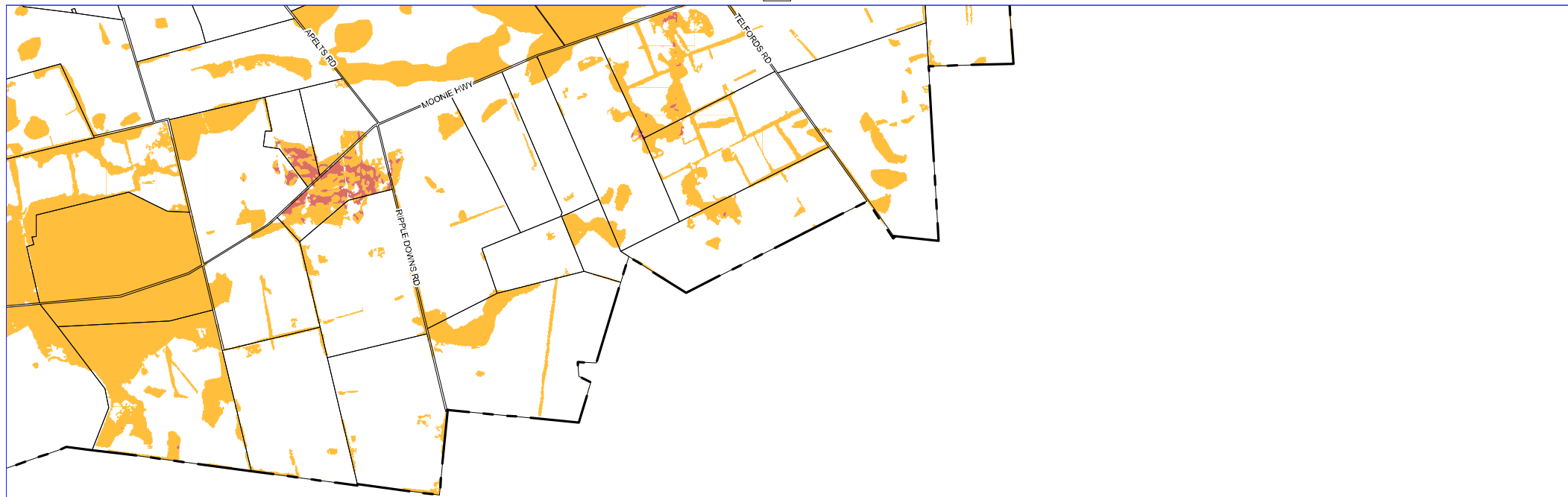
Date Generated: 30/04/2019

Revision 1.0

Geocentric Datum of Australia 1994 (GDA94)

Approx Scale @ A3: 1:200,000





Legend

- High Bushfire Hazard
- Medium Bushfire Hazard
- Cadastre
- Waterways
- Council Boundary

Western Downs Regional Council
 (C) The State of Queensland
 (C) CSIRO [2013]

Department of Natural Resources and Mines (DNRM) [2019]

DISCLAIMER: Users of the information recorded in this document (the Information) accept all responsibility and risk associated with the use of the Information and should seek professional advice in relation to dealings with property.

Despite Department of Natural Resources and Mines (DNRM)'s best efforts, DNRM makes no representations or warranties in relation to the Information, and, to the extent permitted by law, exclude or limit all warranties relating to correctness, accuracy, reliability, completeness or currency and all liability for any direct, indirect and consequential costs, losses, damages and expenses incurred in any way (including but not limited to that arising from negligence) in connection with any use of our reliance on the Information.

Neither CSIRO nor the State of Queensland makes any statements, representations, or warranties about the accuracy, completeness, reliability or suitability of mapping information referred to in the report for any purpose. You should not rely on this information before verifying the reliability and suitability of these mappings based on your own inquiries and advice specific to your particular circumstances and purposes. The CSIRO and the State of Queensland disclaim all responsibility and all liability (including without limitation, liability in negligence) for all expenses, losses (including direct and indirect losses), damages and costs you may incur as a result of this mapping being in any way inaccurate, out of context, incomplete, unavailable, not up-to-date or unsuitable for any purpose.

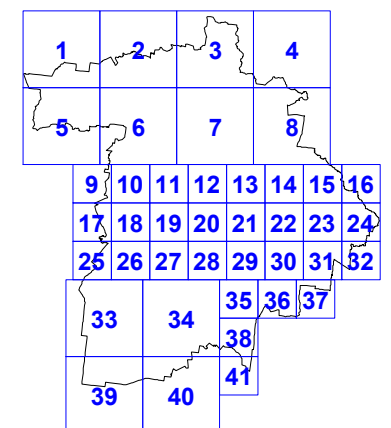
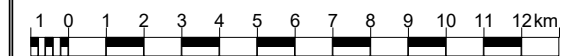
Copyright Western Downs Regional Council 2019

Date Generated: 30/04/2019

Revision 1.0

Geocentric Datum of Australia 1994 (GDA94)

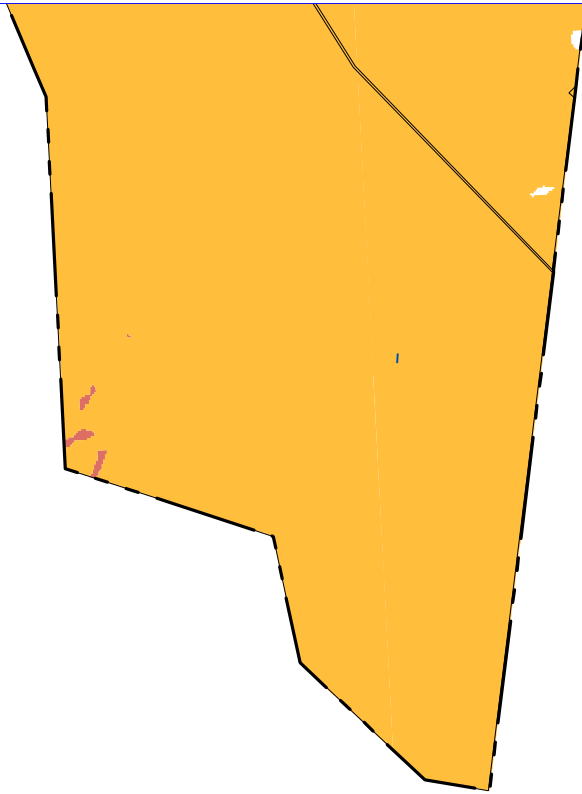
Approx Scale @ A3: 1:200,000





Legend

- High Bushfire Hazard
- Medium Bushfire Hazard
- Cadastre
- Waterways
- Council Boundary



Western Downs Regional Council
(C) The State of Queensland
(C) CSIRO [2013]

Department of Natural Resources and Mines (DNRM) [2019]

DISCLAIMER: Users of the information recorded in this document (the Information) accept all responsibility and risk associated with the use of the Information and should seek professional advice in relation to dealings with property.

Despite Department of Natural Resources and Mines (DNRM)'s best efforts, DNRM makes no representations or warranties in relation to the Information, and, to the extent permitted by law, exclude or limit all warranties relating to correctness, accuracy, reliability, completeness or currency and all liability for any direct, indirect and consequential costs, losses, damages and expenses incurred in any way (including but not limited to that arising from negligence) in connection with any use of our reliance on the Information.

Neither CSIRO nor the State of Queensland makes any statements, representations, or warranties about the accuracy, completeness, reliability or suitability of mapping information referred to in the report for any purpose. You should not rely on this information before verifying the reliability and suitability of these mapping based on your own inquiries and advice specific to your particular circumstances and purposes. The CSIRO and the State of Queensland disclaim all responsibility and all liability (including without limitation, liability in negligence) for all expenses, losses (including direct and indirect losses), damages and costs you may incur as a result of this mapping being in any way inaccurate, out of context, incomplete, unavailable, not up-to-date or unsuitable for any purpose.

Copyright Western Downs Regional Council 2019

Date Generated: 30/04/2019

Revision 1.0

Geocentric Datum of Australia 1994 (GDA94)

Approx Scale @ A3: 1:100,000

